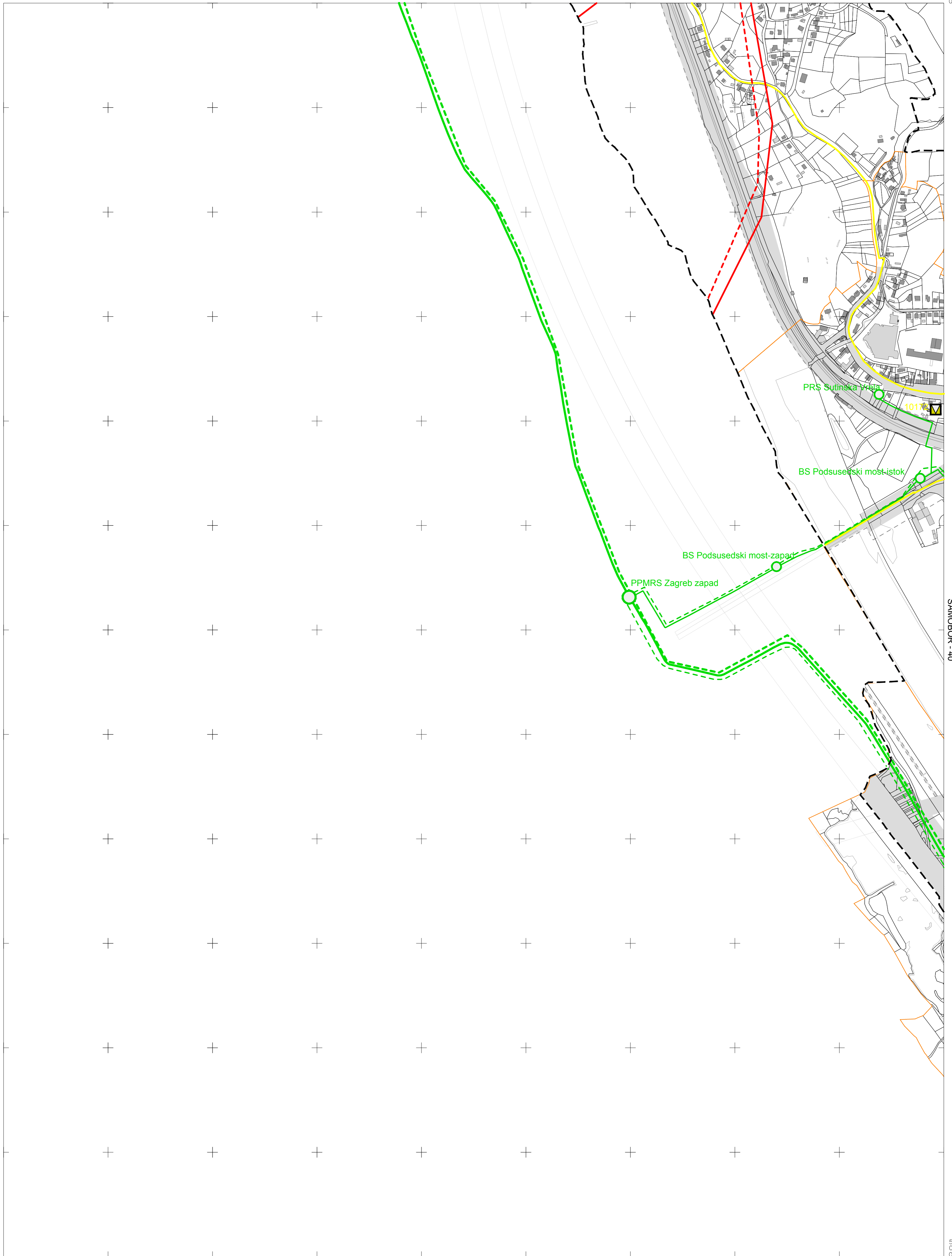


SAMOBOR - 29



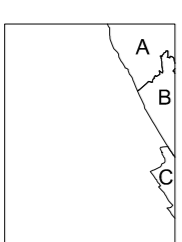
SAMOBOR - 40

SAMOBOR - 49

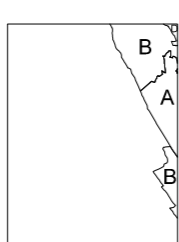
Izrada: Gradski ured za katastar i geodetske poslove Grada Zagreba  
prosinac 2013.

5  
073  
000  
250

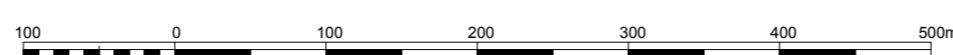
5  
563  
000



KATASTARSKE OPĆINE:  
A - Gornji Stenjevec  
B - Podsused  
C - Lučko



IZMJERA:  
A - tahimetrija, ortogonal  
B - fotogrametrija  
C - komasacija  
D - grafička



MJERILO 1:5000