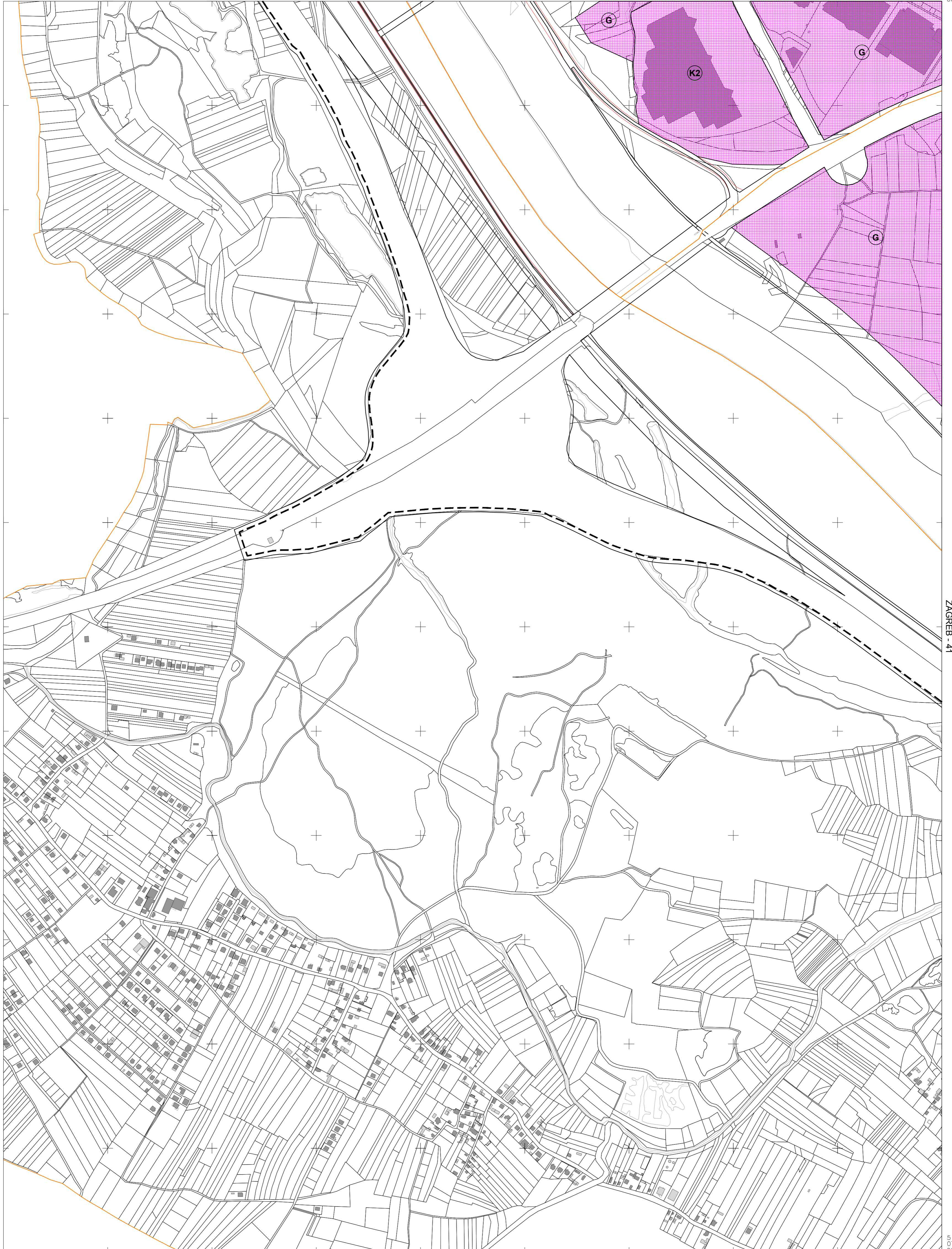


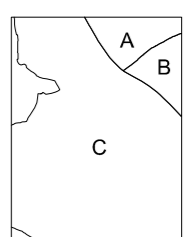
SAMOBOR - 40



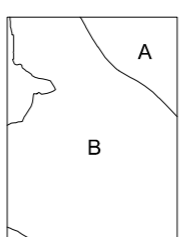
SAMOBOR - 49

ZAGREB - 41


5
565
250



KATASTRARKE OPĆINE:
A - Podsused
B - Stenjevec
C - Lučko



IZMJERA:
A - tahimetrija, ortogonal
B - fotogrametrija
C - komasacija
D - grafička



JASTREBARSKO - 10

Izradba: Gradski ured za katastar i geodetske poslove Grada Zagreba
prosinac 2013.

MJERILO 1:5000

SAMOBOR - 50

5
000
567
500