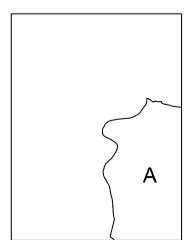
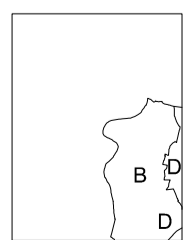


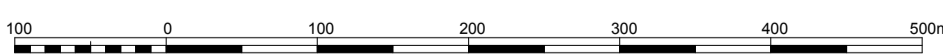
5
563
000



KATASTARSKE OPĆINE:
A - Gornji Stenjevec



IZMJERA:
A - tahimetrija, ortogonal
B - fotogrametrija
C - komasacija
D - grafička



MJERILO 1:5000

SAMOBOR - 39

Izrada: Gradski ured za katastar i geodetske poslove Grada Zagreba
prosinac 2013.

SAMOBOR - 30

5
076
000