# GENERALNI URBANISTIČKI PLAN GRADA ZAGREBA - IZMJENE I DOPUNE 2016.

## 1. KORIŠTENJE I NAMJENA PROSTORA

ZAGREB - 21

5J22-21

ZAGREB - 11

SAMOBOR - 30

ZAGREB - 22

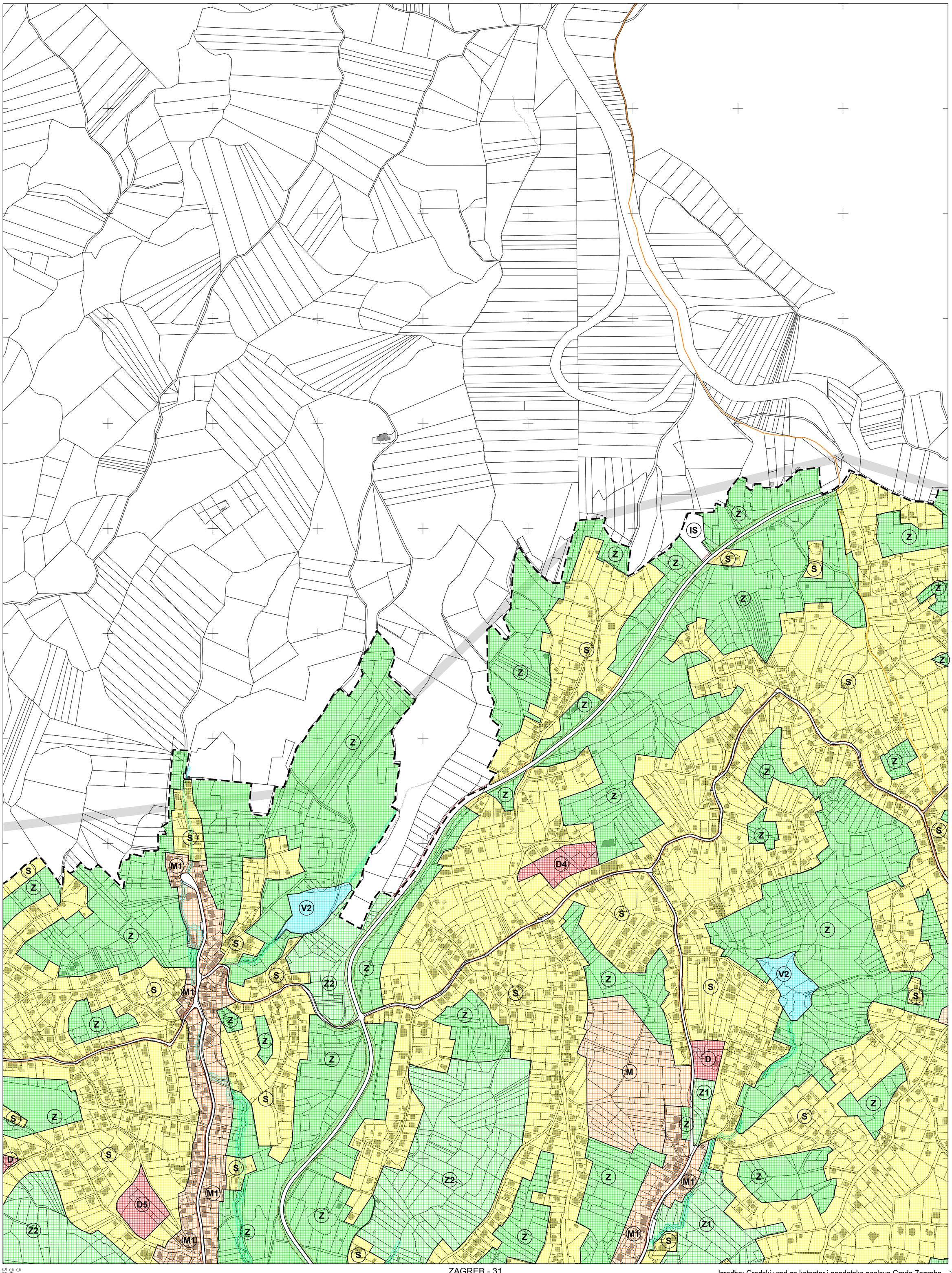


ZAGREB - 31

Izradba: Gradski ured za katastar i geodetske poslove Grada Zagreba
prosinac 2013.

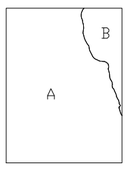


KATASTARSKE OPĆINE:
A - Gornji Stenjevec
B - Gornje Vrapče

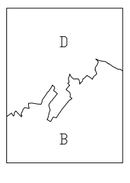


IZMJERA:
A - tahimetrija, ortogonal
B - fotogrametrija
C - komasacija
D - grafička

100 0 100 200 300 400 500m

MJERILO 1:5000

ZAGREB - 21