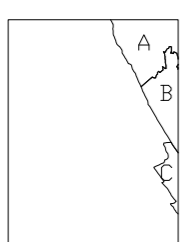
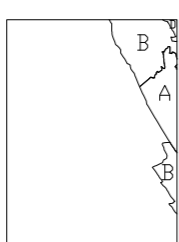


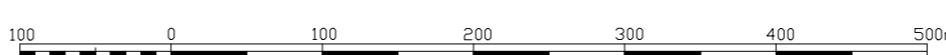
5
563
000



KATASTRARKE OPĆINE:
A - Gornji Stenjevec
B - Podsused
C - Lučko



IZMJERA:
A - tahimetrija, ortogonal
B - fotogrametrija
C - komasacija
D - grafička



MJERILO 1:5000

SAMOBOR - 49

Izrada: Gradski ured za katastar i geodetske poslove Grada Zagreba
prosinac 2013.

5
073
000

5
563
250