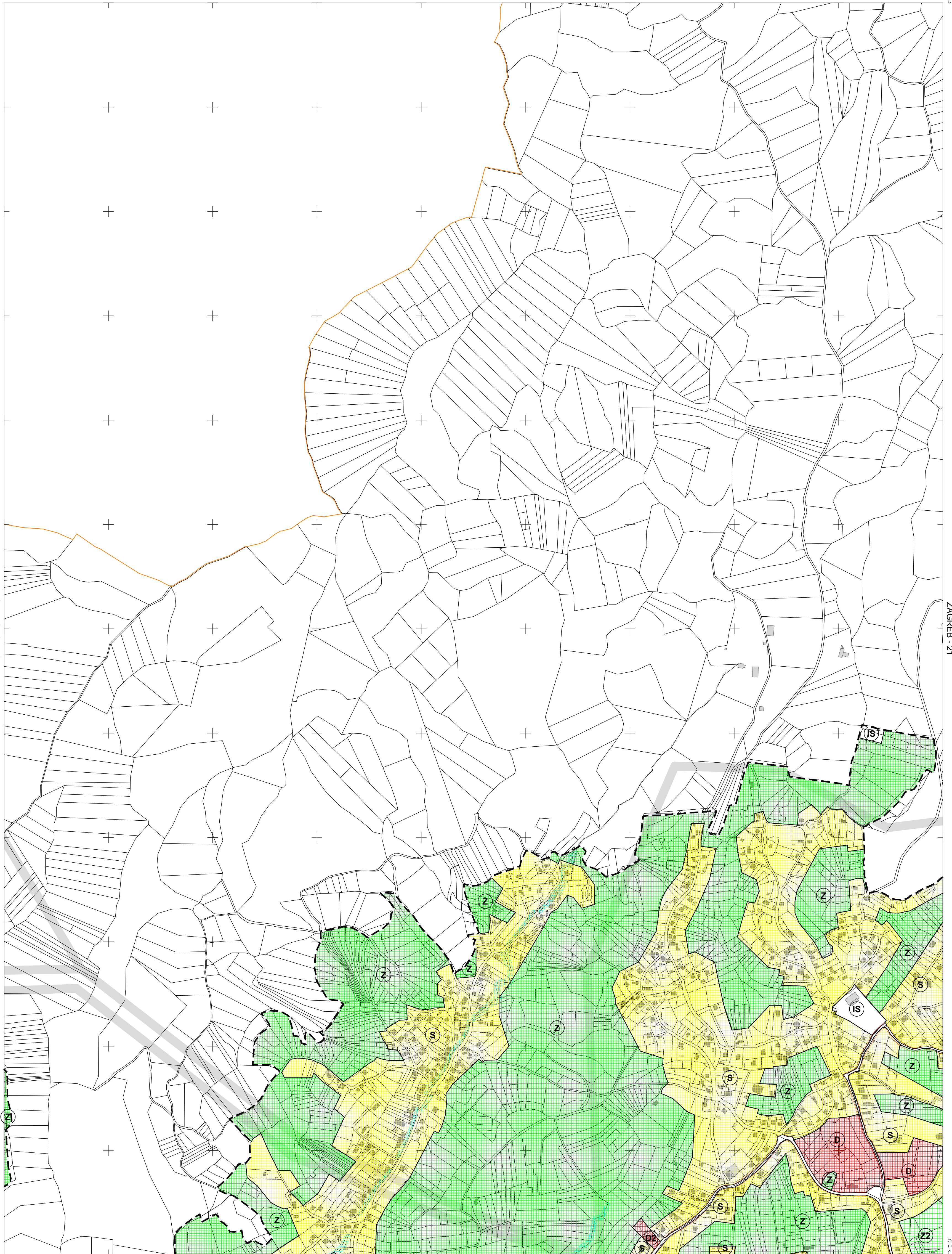


SAMOBOR - 29

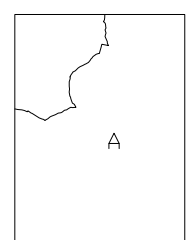
ZAGREB - 21



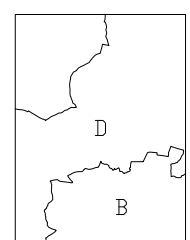
5 076 000

SAMOBOR - 40

Izradba: Gradski ured za katastar i geodetske poslove Grada Zagreba  
prosinac 2013.



KATASTARSKE OPĆINE:  
A - Gornji Stenjevec



IZMJERA:  
A - tahimetrija, ortogonal  
B - fotogrametrija  
C - komasacija  
D - grafička



MJERILO 1:5000

SAMOBOR - 30

5 077 000