

# GRAD ZAGREB

## GENERALNI URBANISTIČKI PLAN GRADA ZAGREBA - IZMJENE I DOPUNE 2013.

### PROMETNA I KOMUNALNA INFRASTRUKTURNA MREŽA 3b Energetski sustav, pošta i telekomunikacije

#### TUMAČ PLANSKOG ZNAKOVLJA

##### ENERGETSKI SUSTAV

Cijevni transport nafte i plina

	MAGISTRALNI PLINOVOD - POSTOJEĆI I PLANIRANI
	PLINOVOD VT - POSTOJEĆI I PLANIRANI
	PRIMOPREDAJNA MJERNO REDUKCIJSKA STANICA - POSTOJEĆA
	REGULACIJSKA STANICA (PRS), RAZDJELNA STANICA (RS), BLOKADNA STANICA (BS) - POSTOJEĆA I PLANIRANA
	PRODUKTOVOD - POSTOJEĆI

##### Elektroenergetika

	HIDROELEKTRANA - PLANIRANA
	TERMoeLEKTRANA TOPLANA - POSTOJEĆA
	RASKLOPNO POSTROJENJE - POSTOJEĆE I PLANIRANO
	TRAFOSTANICA 110kV - POSTOJEĆA I PLANIRANA
	DALEKOVOD 400kV - PLANIRANI
	DALEKOVOD 110kV - POSTOJEĆI I PLANIRANI
	KABEL 110kV - POSTOJEĆI I PLANIRANI
	TOPLANA - POSTOJEĆA
	KOTLOVNICA - POSTOJEĆA I PLANIRANA
	IZMJENJIVAČKA STANICA TOPLINE - PLANIRANA
	CRPNA STANICA - PLANIRANA
	TOPLOVOD I PAROVOD - POSTOJEĆI I PLANIRANI

##### POŠTA I TELEKOMUNIKACIJE

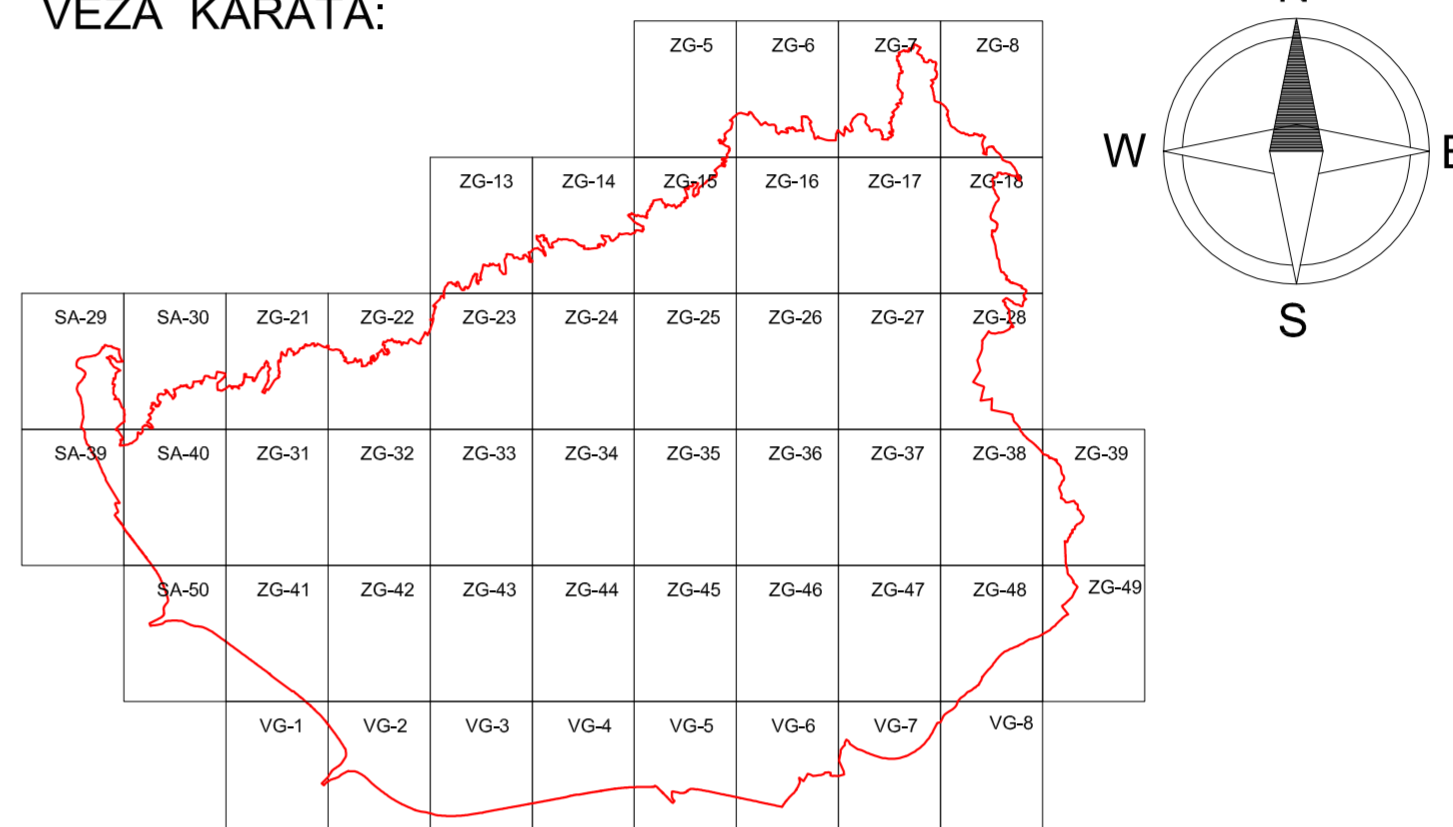
###### Pošta

	DIREKCIJA POŠTA
	SREDIŠTE POŠTA
	POŠTANSKI URED - POSTOJEĆI

###### Telekomunikacije

	MEĐUNARODNA CENTRALA - POSTOJEĆA
	TRANZITNA CENTRALA - POSTOJEĆA
	PODRUČNA CENTRALA - POSTOJEĆA
	UDALJENI PRETPLATNIČKI STUPANJ - POSTOJEĆI I PLANIRANI
	MAGISTRALNI VODOVI - POSTOJEĆI
	RADIO RELEJNA POSTAJA - POSTOJEĆA
	VEĆA POSTAJA RADIO I TV - POSTOJEĆA
	RADIO ODAŠILJAČKO SREDIŠTE - POSTOJEĆE I PLANIRANO
	RADIO PRIJEMNO SREDIŠTE - POSTOJEĆE I PLANIRANO
	RADIJSKI KORIDOR - POSTOJEĆI I PLANIRANI
	TV ODAŠILJAČ - POSTOJEĆI
	TV PRETVARAČ - POSTOJEĆI
	REZERVACIJA PROŠIRENJA POSTOJEĆE ULICE
	GRANICA GENERALNOG URBANISTIČKOG PLANA GRADA ZAGREBA

#### VEZA KARATA:



#### GRAD ZAGREB

##### GENERALNI URBANISTIČKI PLAN GRADA ZAGREBA - IZMJENE I DOPUNE 2013.

Naziv kartografskog prikaza: 3. PROMETNA I KOMUNALNA INFRASTRUKTURNA MREŽA  
3b Energetski sustav, pošta i telekomunikacije

Broj kartografskog prikaza: 3b. Mjerilo kartografskog prikaza: 1: 5 000

Odluka o izradi izmjena i dopuna Generalnog urbanističkog plana grada Zagreba (Službeni glasnik Grada Zagreba br. 10/12) Odluka o donošenju izmjena i dopuna Generalnog urbanističkog plana grada Zagreba (Službeni glasnik Grada Zagreba br. 7/13)

Javna rasprava objavljena je: 12. prosinca 2012. Javni uvid održan je od 20. prosinca 2012. do 3. siječnja 2013.

##### Nositelj izrade:

Gradski ured za prostorno uređenje, izgradnju Grada, graditeljstvo, komunalne poslove i promet  
Republike Austrije 18, Zagreb

Pečat Gradske skupštine Grada Zagreba, graditeljstvo, komunalne poslove i promet

Pečat Gradske skupštine Grada Zagreba, graditeljstvo, komunalne poslove i promet

M.P.

Davor Jelavić, dipl. oec.

Odgovorna osoba za provođenje javne rasprave

Marijana Sironić, dipl. ing. arh.

##### Izradio:

Zavod za prostorno uređenje Grada Zagreba  
Republike Austrije 18, Zagreb

Pečat pravne osobe koja je izradila plan:

Odgovorna osoba i izrađivač plana:  
v. d. ravnatelja Zavoda za prostorno uređenje Grada Zagreba

M.P.

Ivica Fanjek, dipl. ing. arh.

Odgovorni voditelj izrade Nacrta prijedloga izmjena i dopuna plana:

M.P.

Jasna Magdić, dipl. ing. arh.

##### Stručni tim u izradi Plana:

Mirela Bokulić Zubac, dipl.ing.arh.  
Marija Brković, bacc.oec.  
Maja Bubić, grad.teh.  
Martina Čavlović, dipl.iur.  
Ivica Fanjek, dipl.ing.arh.  
Boris Gregurić, dipl.ing.arh.  
Kristina Kiš-Bonačić, dipl.ing.arh.  
Mario Livaja, dipl.ing.naft.rud.

Ivan Lončarić, prof.geog. i pov.  
Dubravka - Petra Lubin, dipl.ing.arh.  
Jasna Magdić, dipl.ing.arh.  
Tomislav Mamić  
Višnja Marinković  
Nives Mornar, dipl.ing.arh.  
Jasmina Nađ, dipl.ing.agr.  
Larisa Nukić

Alen Pažur, mag.geog.  
Ana-Marija Rajčić, dipl.ing.arh.  
Lidija Sekol, dipl.ing.arh.  
Jasmina Sirovec Vanić, dipl.ing.arh.  
Sabina Šabanović, dipl.ing.arh.  
Sanja Šerbetić Tunjić, dipl.ing.arh.  
Dubravko Širota, dipl.ing.prom.  
Dubravka Žic, dipl.ing.arh.

##### Geoinformatička obrada:



GEOFOTO d.o.o. - Kartografski odjel

Pečat Gradske skupštine Grada Zagreba

Pečat Gradske skupštine Grada Zagreba

M.P.

Davor Bernardić, dipl. ing. fiz.

Istovjetnost ovog plana sa Izvornikom ovjerava:

Pečat Nadležnog tijela:

M.P.

Davor Jelavić, dipl. oec.



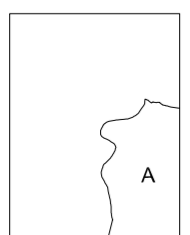
SAMOBOR - 30

5  
563  
000

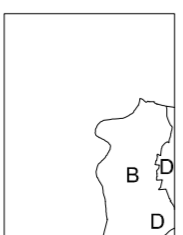
SAMOBOR - 39

Zagreb, rujan 2012.

5  
076  
000  
555  
250



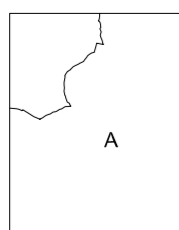
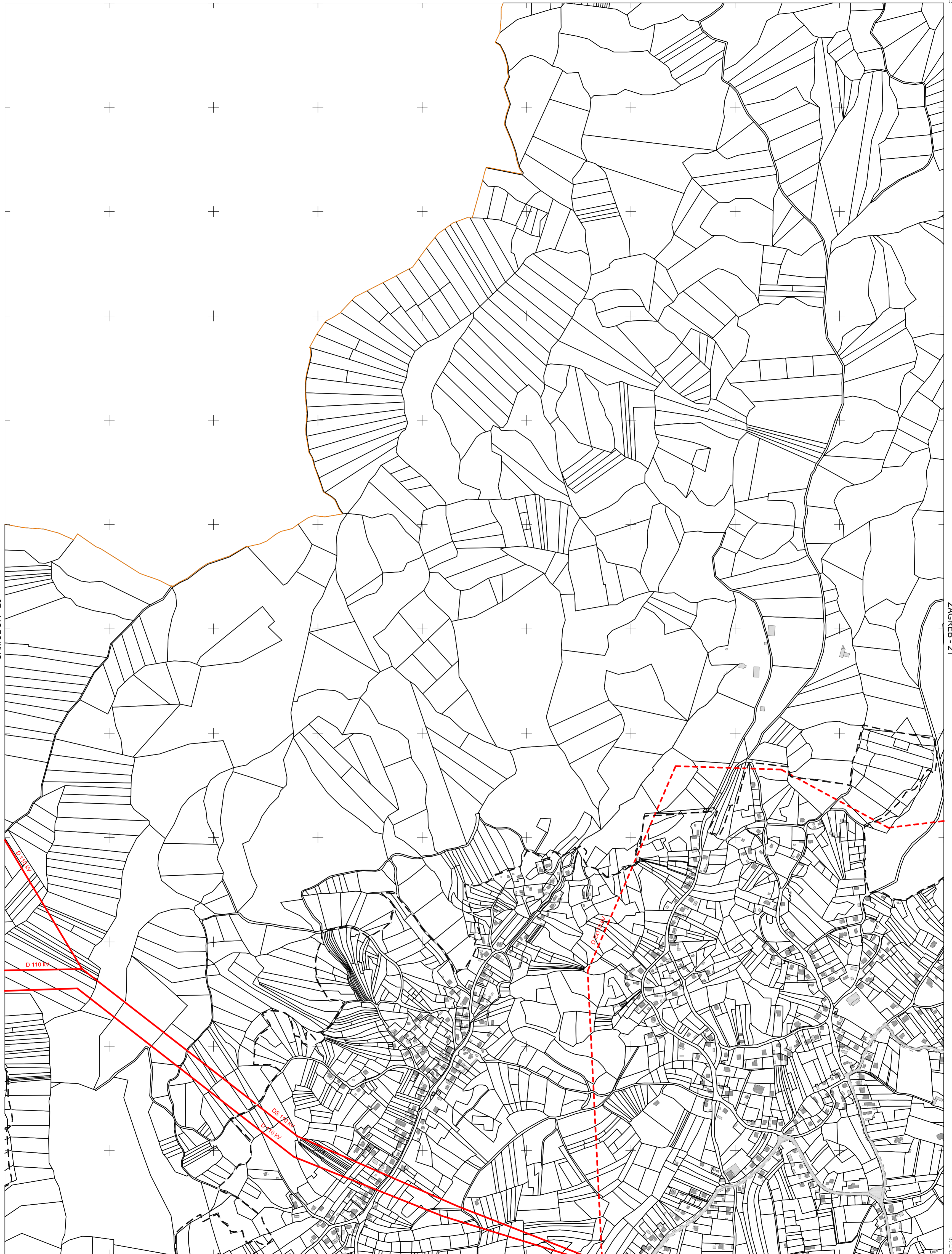
KATASTARSKE OPĆINE:  
A - Gornji Stenjevec



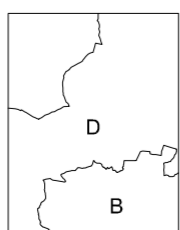
IZMJERA:  
A - tahimetrija, ortogonal  
B - fotogrametrija  
C - komasacija  
D - grafička



MJERILO 1:5000



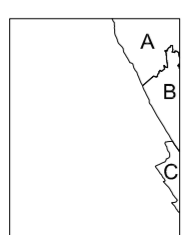
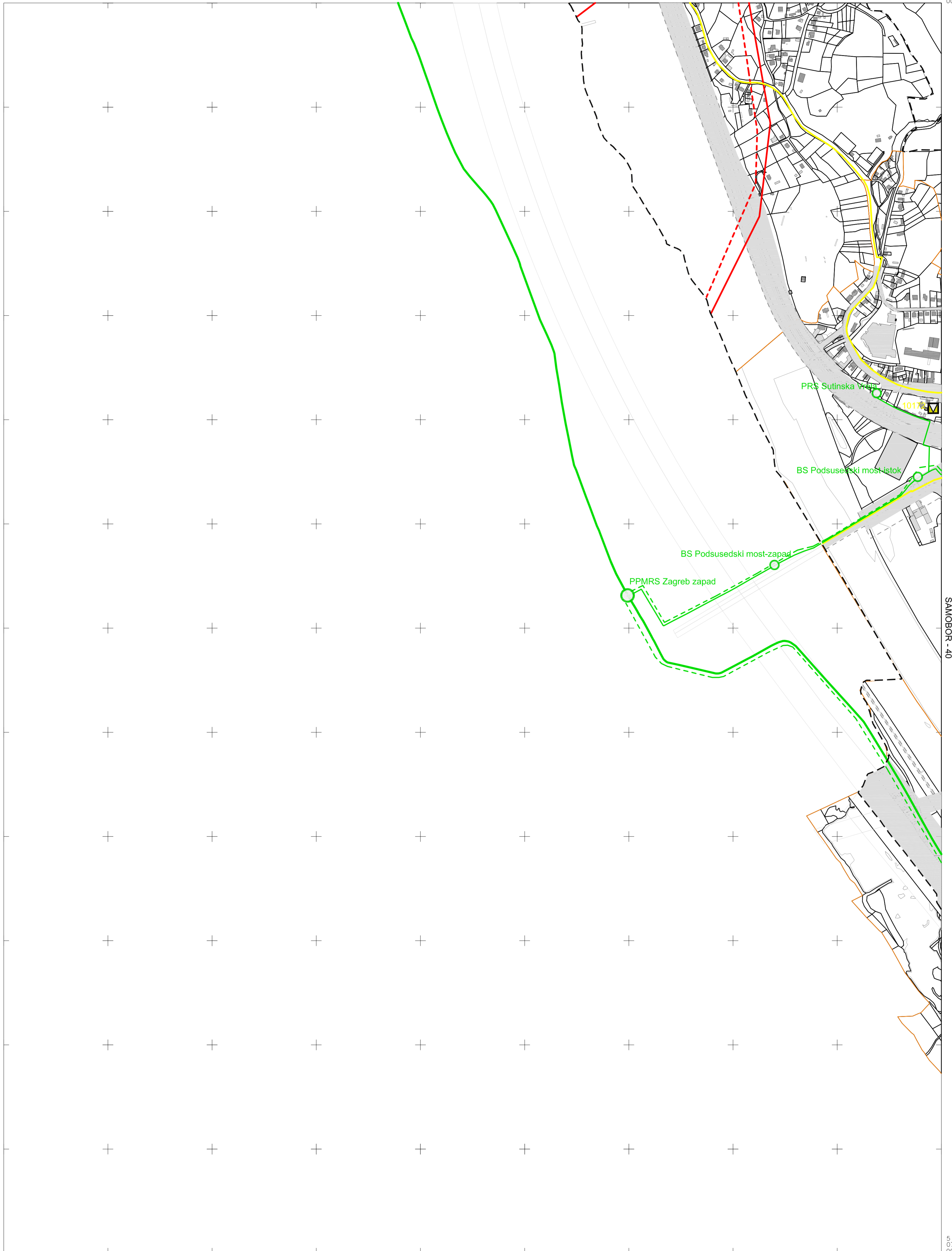
KATASTARSKE OPĆINE:  
A - Gornji Stenjevec



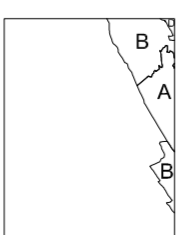
IZMJERA:  
A - tahimetrija, ortogonal  
B - fotogrametrija  
C - komasacija  
D - grafička



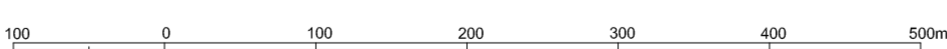
MJERILO 1:5000



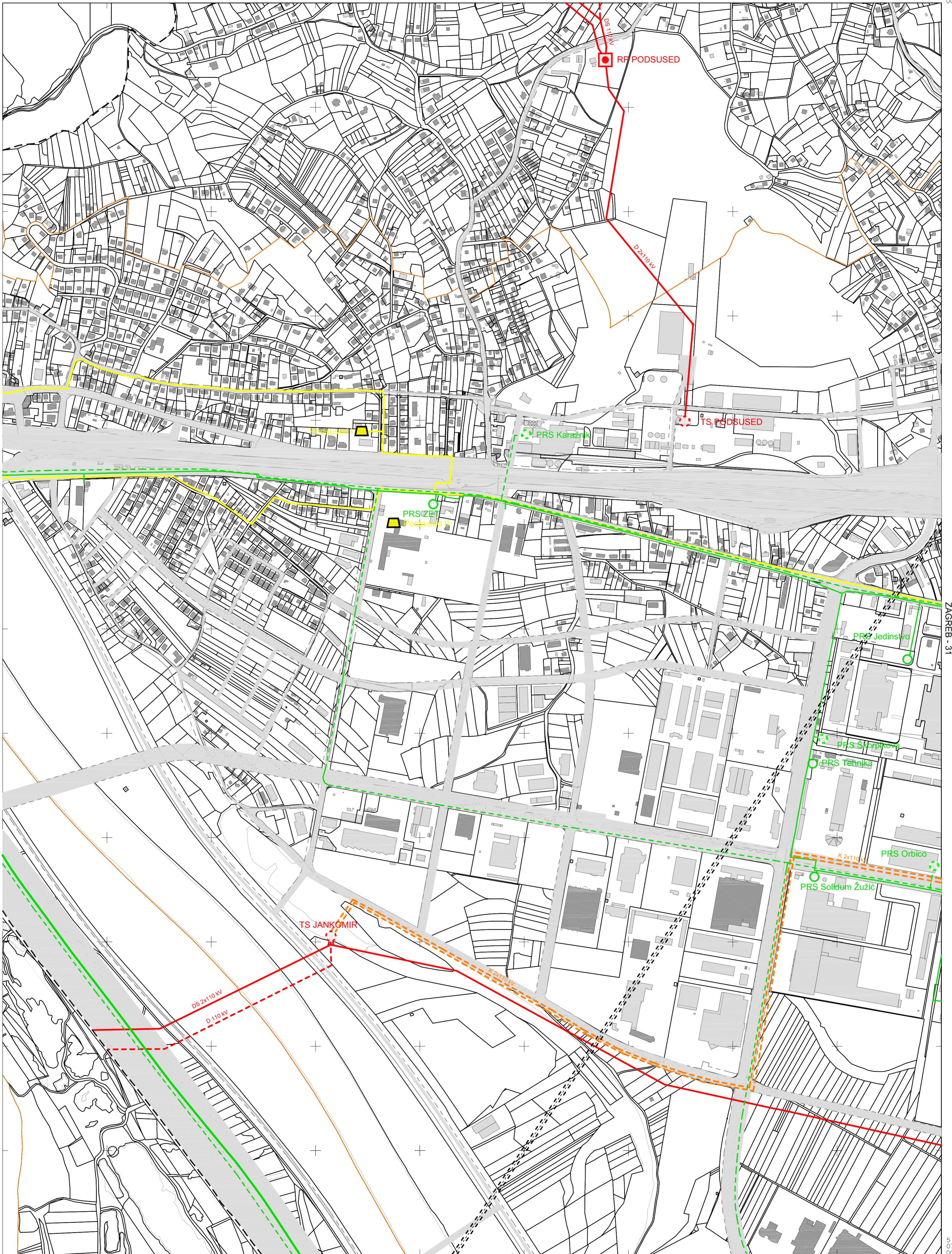
KATASTARSKE OPĆINE:  
A - Gornji Stenjevec  
B - Podsused  
C - Lučko



IZMJERA:  
A - tahimetrija, ortogonal  
B - fotogrametrija  
C - komasacija  
D - grafička



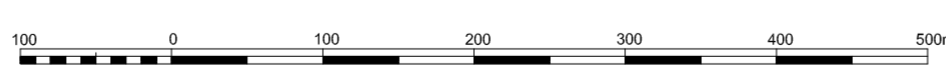
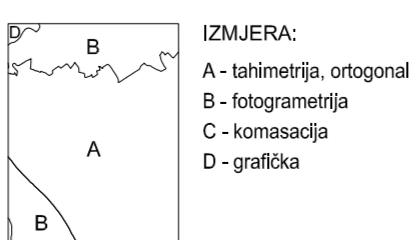
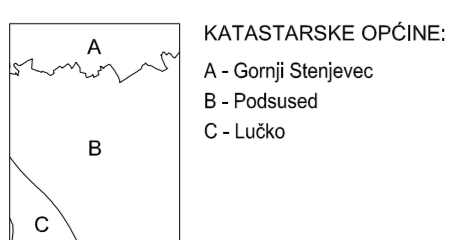
MJERILO 1:5000



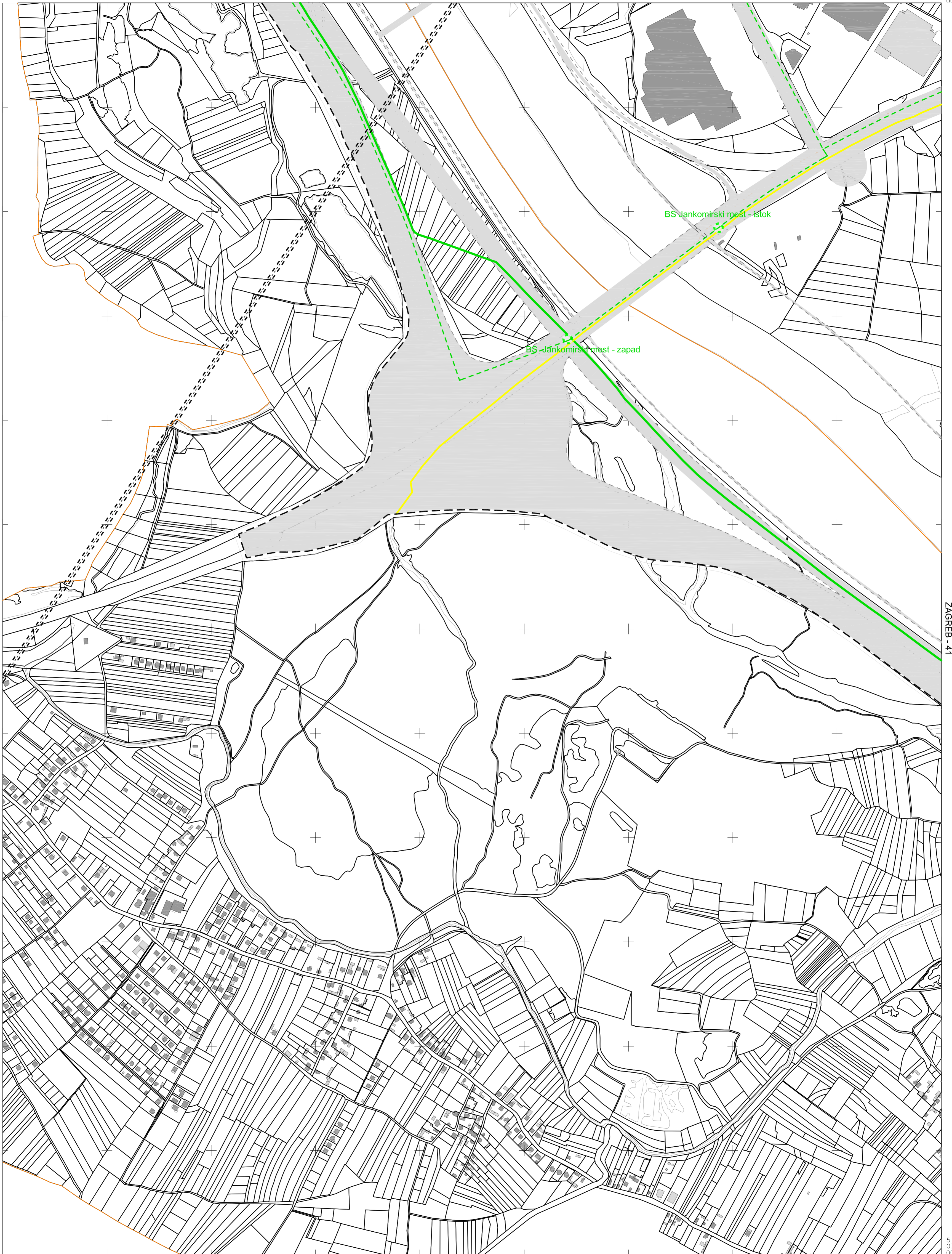
SAMOBOR - 39

ZAGREB - 31

5  
 073  
 000  
 567  
 500



MJERILO 1:5000



SAMOBOR - 49

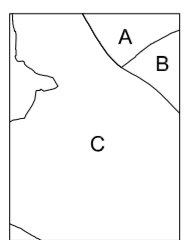
ZAGREB - 41

5  
265  
260

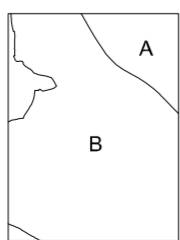
JASTREBARSKO - 10

Zagreb, kolovoz 2012.

5  
070  
567  
500



KATASTARSKE OPĆINE:  
A - Podsused  
B - Sijenjec  
C - Lučko



IZMJERA:  
A - tahimetrija, ortogonal  
B - fotogrametrija  
C - komasacija  
D - grafička



MJERILO 1:5000

ZAGREB - 41



JASTREBARSKO - 10

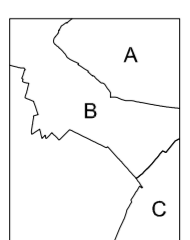
VELIKA GORICA - 2

VELIKA GORICA - 11

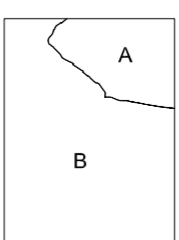
Zagreb, kolovoz 2012.

5  
567

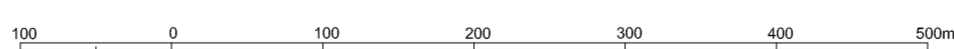
5  
067  
000  
5  
569  
750



KATASTARSKE OPĆINE:  
A - Blato  
B - Lučko  
C - Demerje

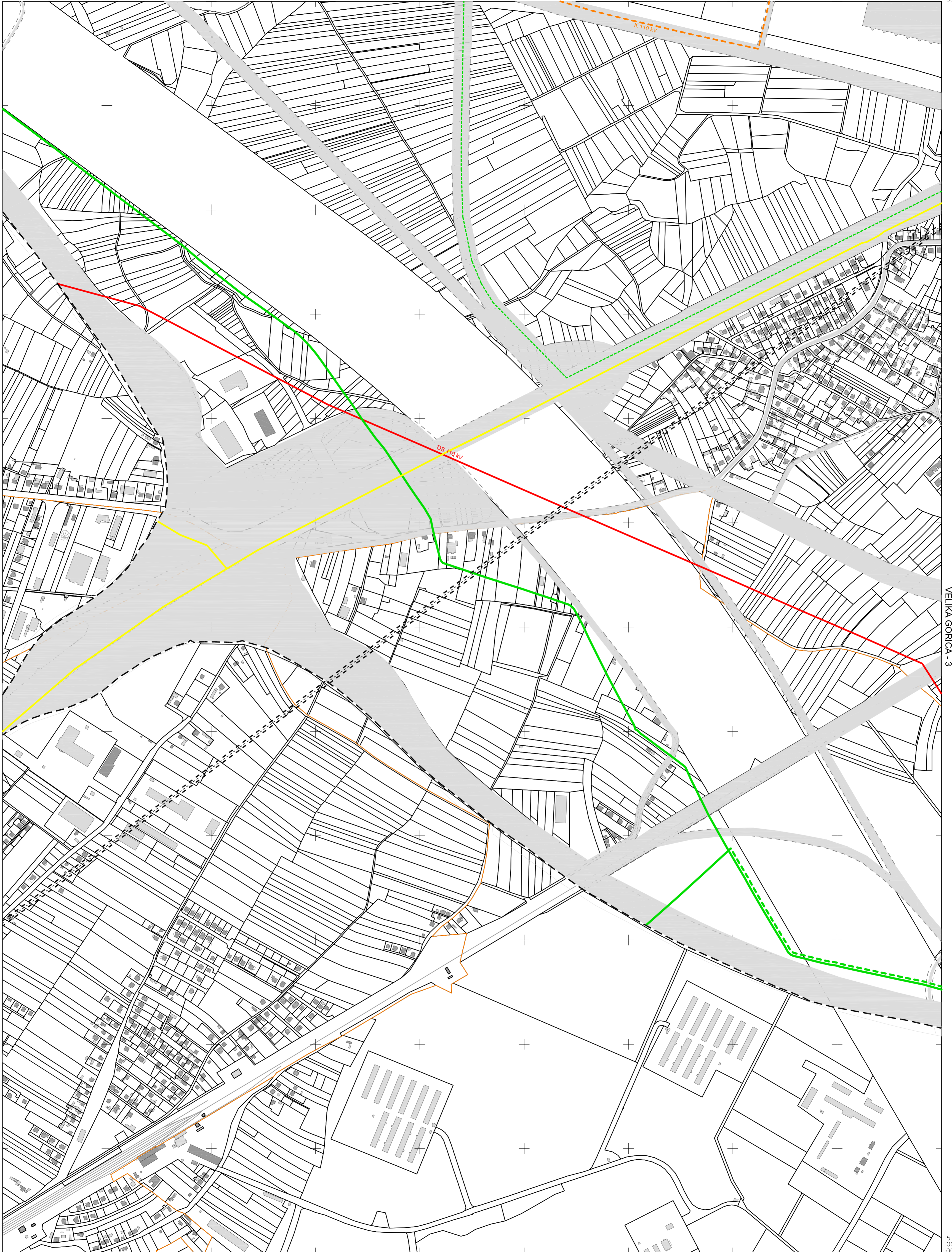


IZMJERA:  
A - tahimetrija, ortogonal  
B - fotogrametrija  
C - komasacija  
D - grafička



MJERILO 1:5000

ZAGREB - 42



VELIKA GORICA - 1

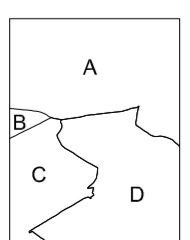
VELIKA GORICA - 3

VELIKA GORICA - 12

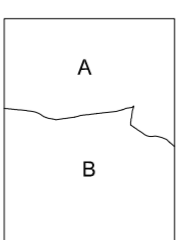
Zagreb, kolovoz 2012.

05/695

5  
067  
000  
572  
000



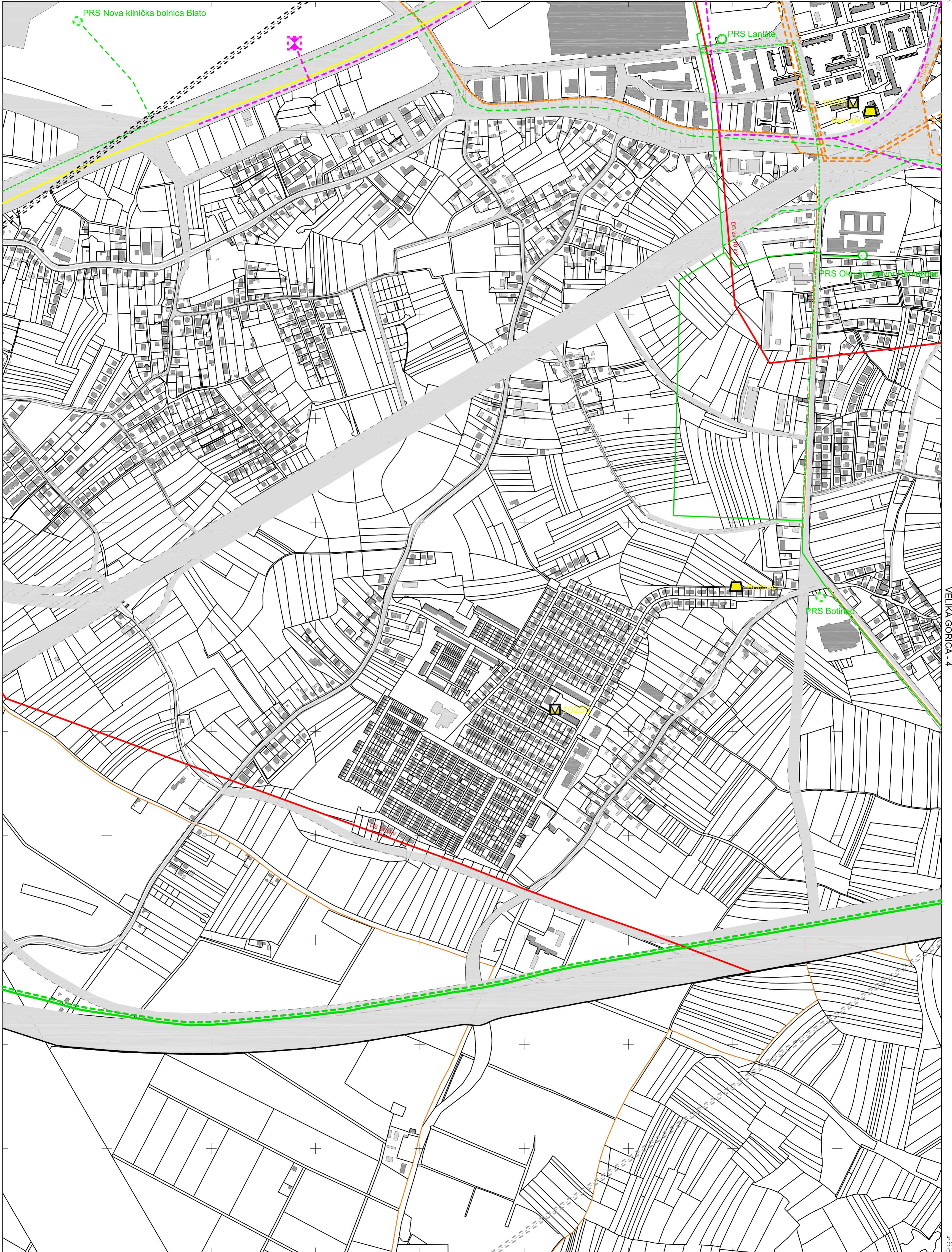
KATASTARSKE OPĆINE:  
A - Blato  
B - Lučko  
C - Demerje  
D - Brezovica



IZMJERA:  
A - tahimetrija, ortogonal  
B - fotogrametrija  
C - komasacija  
D - grafička



MJERILO 1:5000



VELIKA GORICA - 2

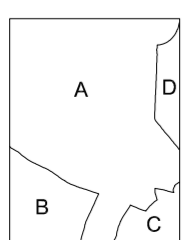
VELIKA GORICA - 4

VELIKA GORICA - 13

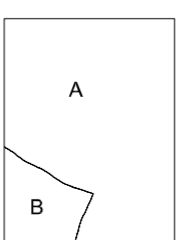
Zagreb, kolovoz 2012.

5  
572  
000

5  
067  
000  
574  
250



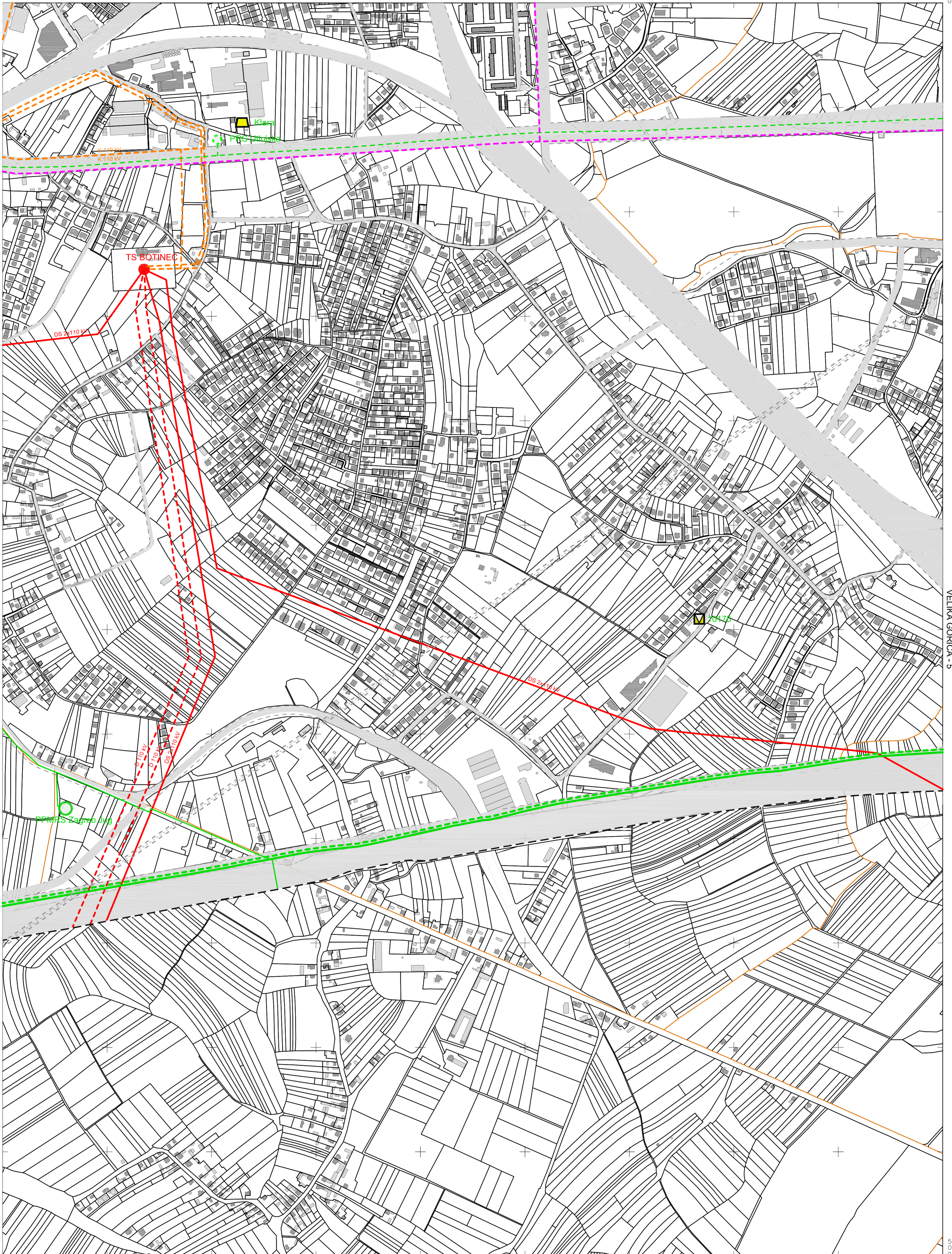
KATASTARSKE OPĆINE:  
A - Blato  
B - Brezovica  
C - Čehi  
D - Klara



IZMJERA:  
A - tahimetrija, ortogonal  
B - fotogrametrija  
C - komasacija  
D - grafička



MJERILO 1:5000



VELIKA GORICA - 3

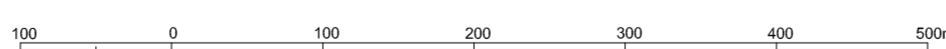

VELIKA GORICA - 5

VELIKA GORICA - 14

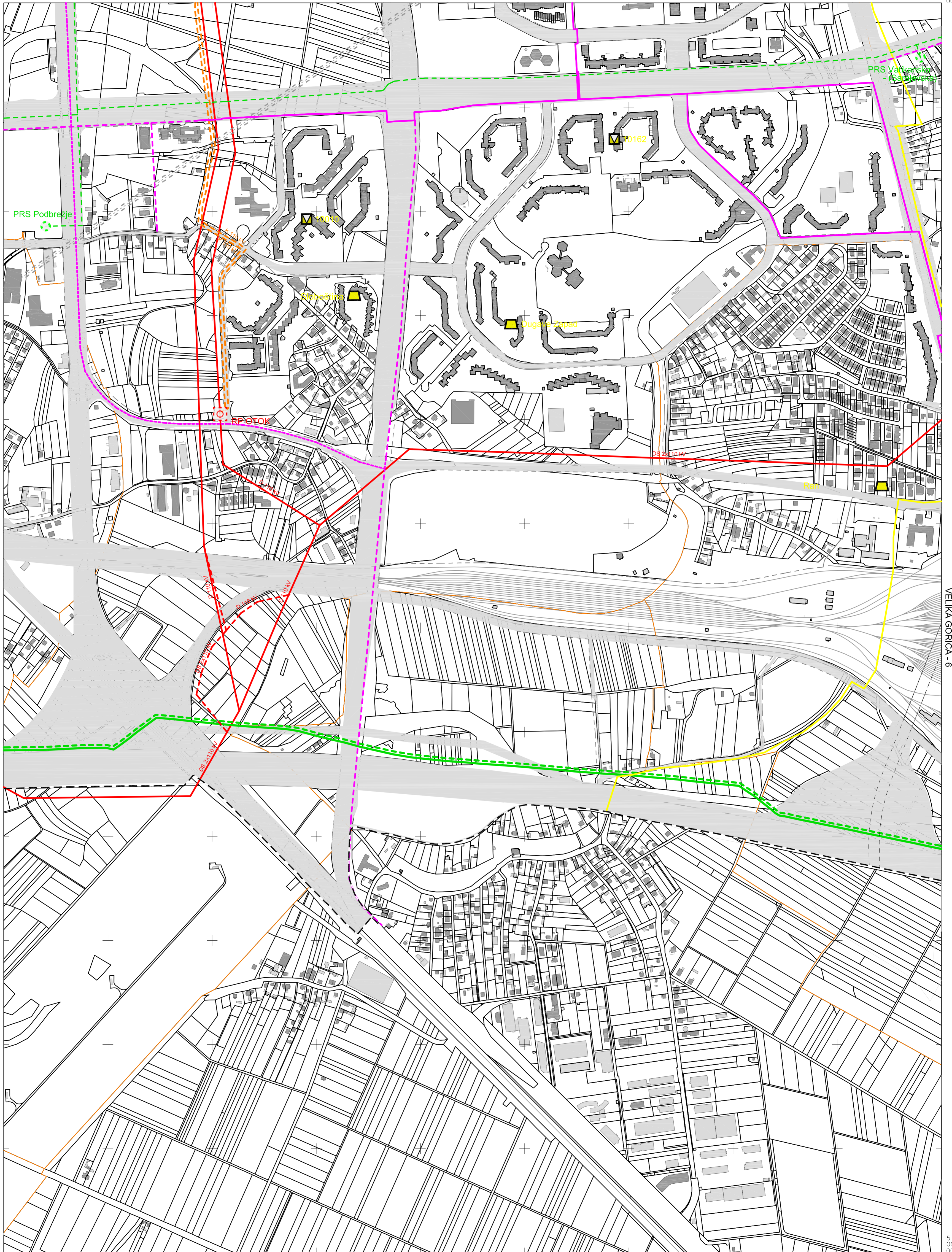
Zagreb, kolovoz 2012.

5  
 074  
 250

5  
 067  
 000  
 576  
 500



MJERILO 1:5000

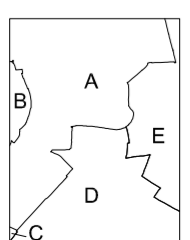


005  
 945

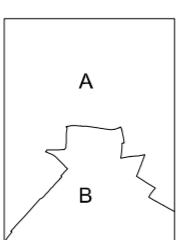
VELIKA GORICA - 15

Zagreb, kolovoz 2012.

5  
 067  
 000  
 578  
 750



KATASTARSKE OPĆINE:  
 A - Zaprudski Otok  
 B - Klara  
 C - Čehi  
 D - Odra  
 E - Jakuševac



IZMJERA:  
 A - tahimetrija, ortogonal  
 B - fotogrametrija  
 C - komasacija  
 D - grafička



MJERILO 1:5000



VELIKA GORICA - 5

VELIKA GORICA - 7

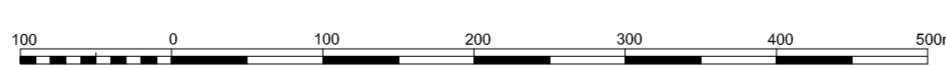
VELIKA GORICA - 16

Zagreb, kolovoz 2012.

05/5  
87/5  
5

KATASTARSKE OPĆINE:  
A - Zrinjak  
B - Jakuševac  
C - Odra

IZMJERA:  
A - tahimetrija, ortogonal  
B - fotogrametrija  
C - komasacija  
D - grafička

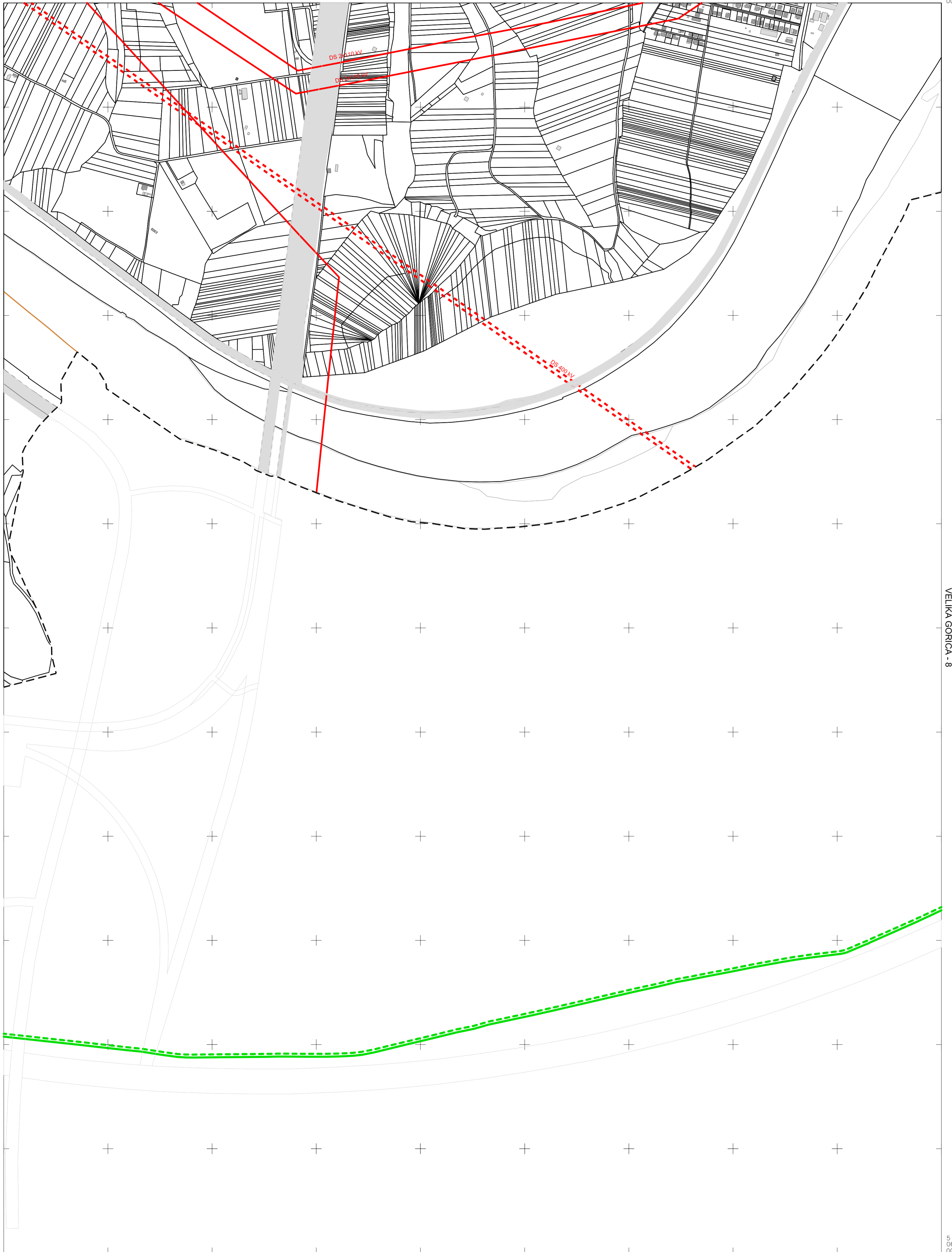


MJERILO 1:5000

VELIKA GORICA - 6

5  
067  
000  
581  
000

ZAGREB - 47



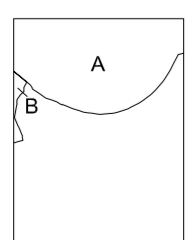
VELIKA GORICA - 6

VELIKA GORICA - 8

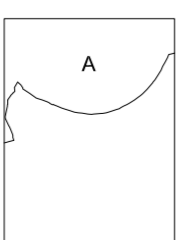
5  
000

5  
067  
000

Zagreb, kolovoz 2012.



KATASTARSKE OPĆINE:  
A - Zrinjak  
B - Jakuševac



IZMJERA:  
A - tahimetrija, ortogonal  
B - fotogrametrija  
C - komasacija  
D - grafička



MJERILO 1:5000

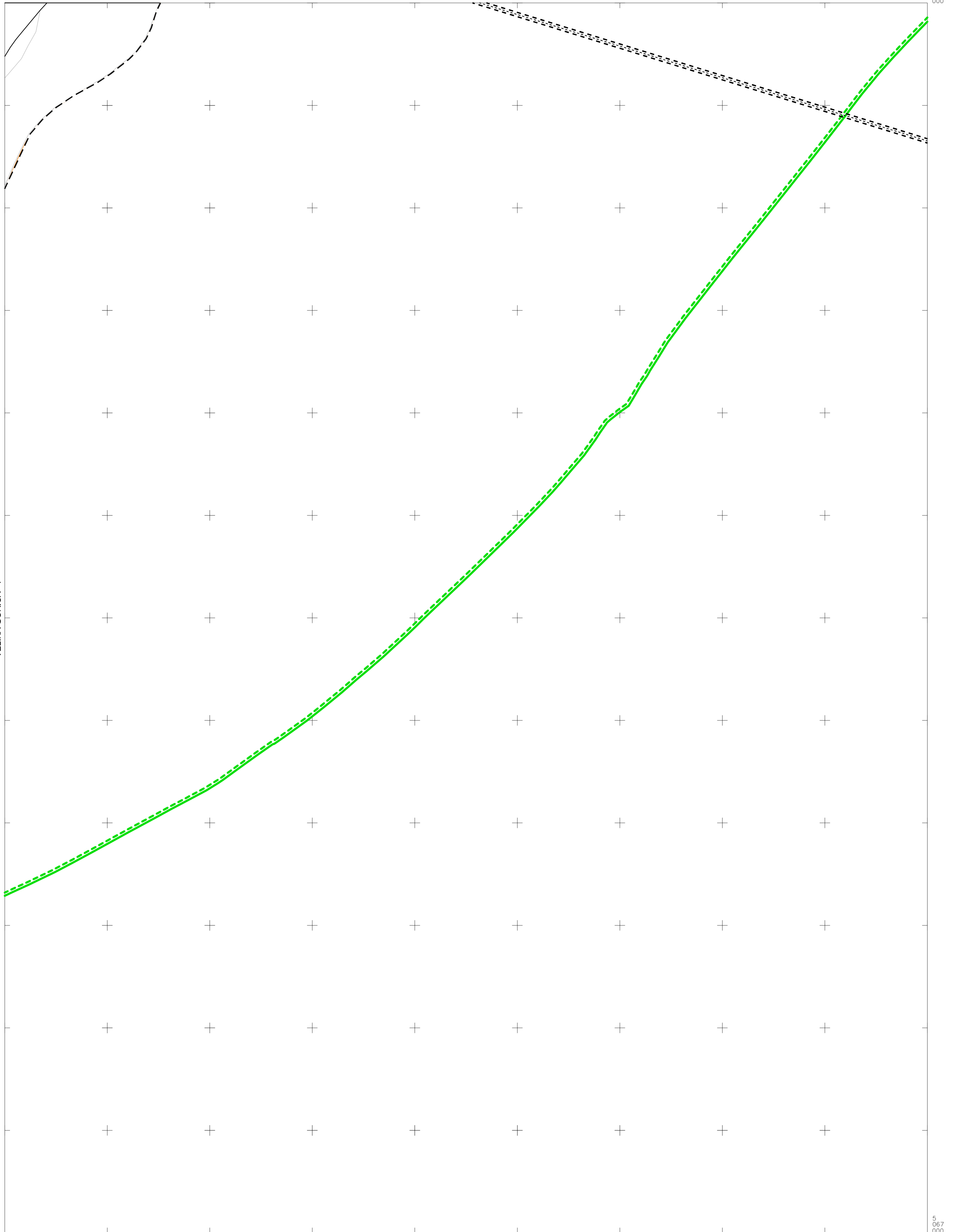
VELIKA GORICA - 7

5  
067  
250

ZAGREB - 48

5J21-8  
5  
070  
000


VELIKA GORICA - 7




5  
263

Zagreb, kolovoz 2012.

5  
067  
000



KATASTARSKE OPĆINE:  
A - Zrinjak



IZMJERA:  
A - tahimetrija, ortogonal  
B - fotogrametrija  
C - komasacija  
D - grafička



MJERILO 1:5000

VELIKA GORICA - 8

DONJA STUBICA - 45



ZAGREB - 4

ZAGREB - 6

ZAGREB - 15

Zagreb, kolovoz 2012.

005  
94,5  
5

5  
082  
000  
578  
750

KATASTARSKE OPĆINE:

- A - Markuševac
- B - Gračani

IZMJERA:

- A - tahimetrija, ortogonal
- B - fotogrametrija
- C - komasacija
- D - grafička



MJERILO 1:5000

ZAGREB - 5



ZAGREB - 5


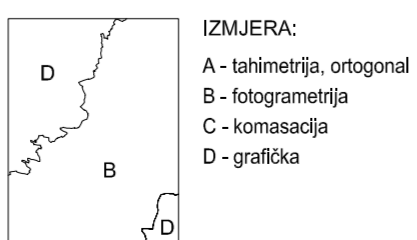
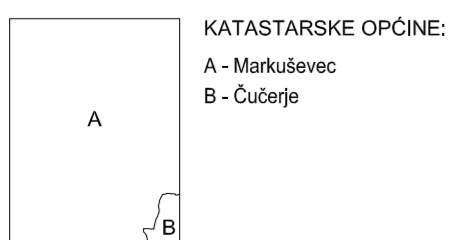
ZAGREB - 7

ZAGREB - 16

Zagreb, kolovoz 2012.

05/15  
82/5

5  
082  
000  
5  
511  
000



MJERILO 1:5000

ZAGREB - 6

DONJA STUBICA - 47



ZAGREB - 6

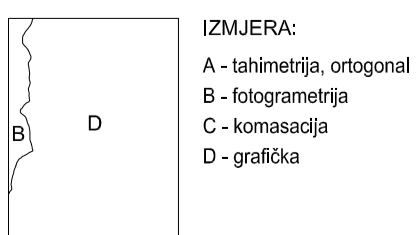
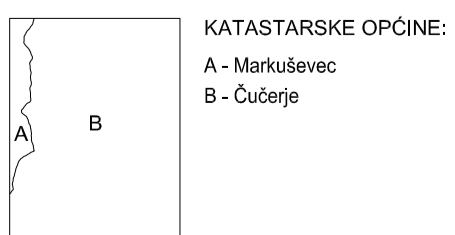
ZAGREB - 8

ZAGREB - 17

Zagreb, kolovoz 2012.

5  
085  
000

5  
085  
000



MJERILO 1:5000

ZAGREB - 7

DONJA STUBICA - 48

ZAGREB - 7

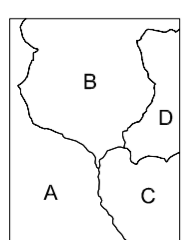
ZAGREB - 9




5  
393  
290

ZAGREB - 18


Zagreb, kolovoz 2012.  
5  
082  
000  
545  
500



KATASTARSKE OPĆINE:  
A - Čučerje  
B - Goranec  
C - Durdakovec  
D - Vugrovec

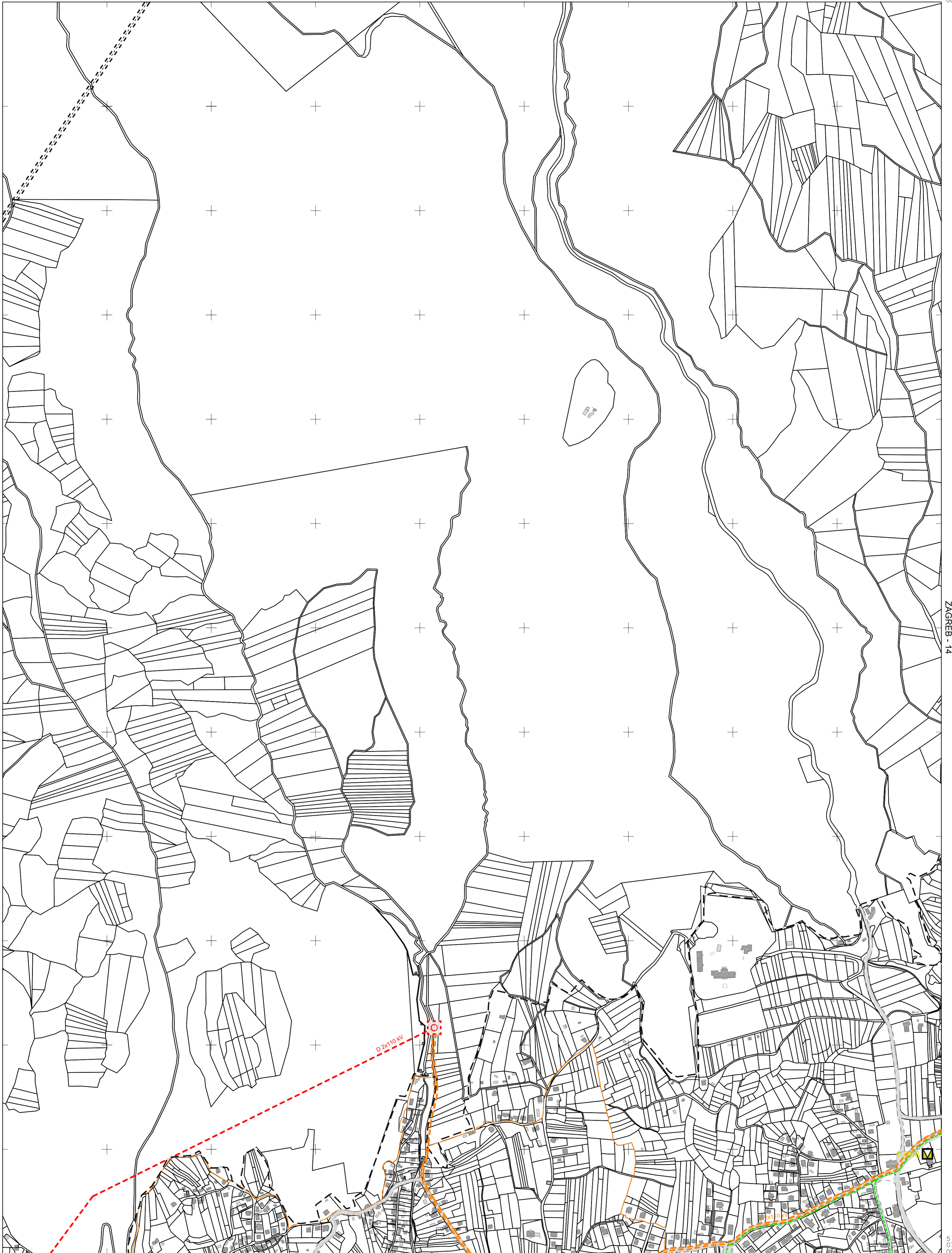


IZMJERA:  
A - tahimetrija, ortogonal  
B - fotogrametrija  
C - komasacija  
D - grafička



MJERILO 1:5000

ZAGREB - 3



ZAGREB - 12

ZAGREB - 14

ZAGREB - 23

Zagreb, kolovoz 2012.

5  
572  
000

5  
574  
250  
000

KATASTARSKE OPĆINE:

- A - Sestine
- B - Mikulići

IZMJERA:

- A - tahimetrija, ortogonal
- B - fotogrametrija
- C - komasacija
- D - grafička

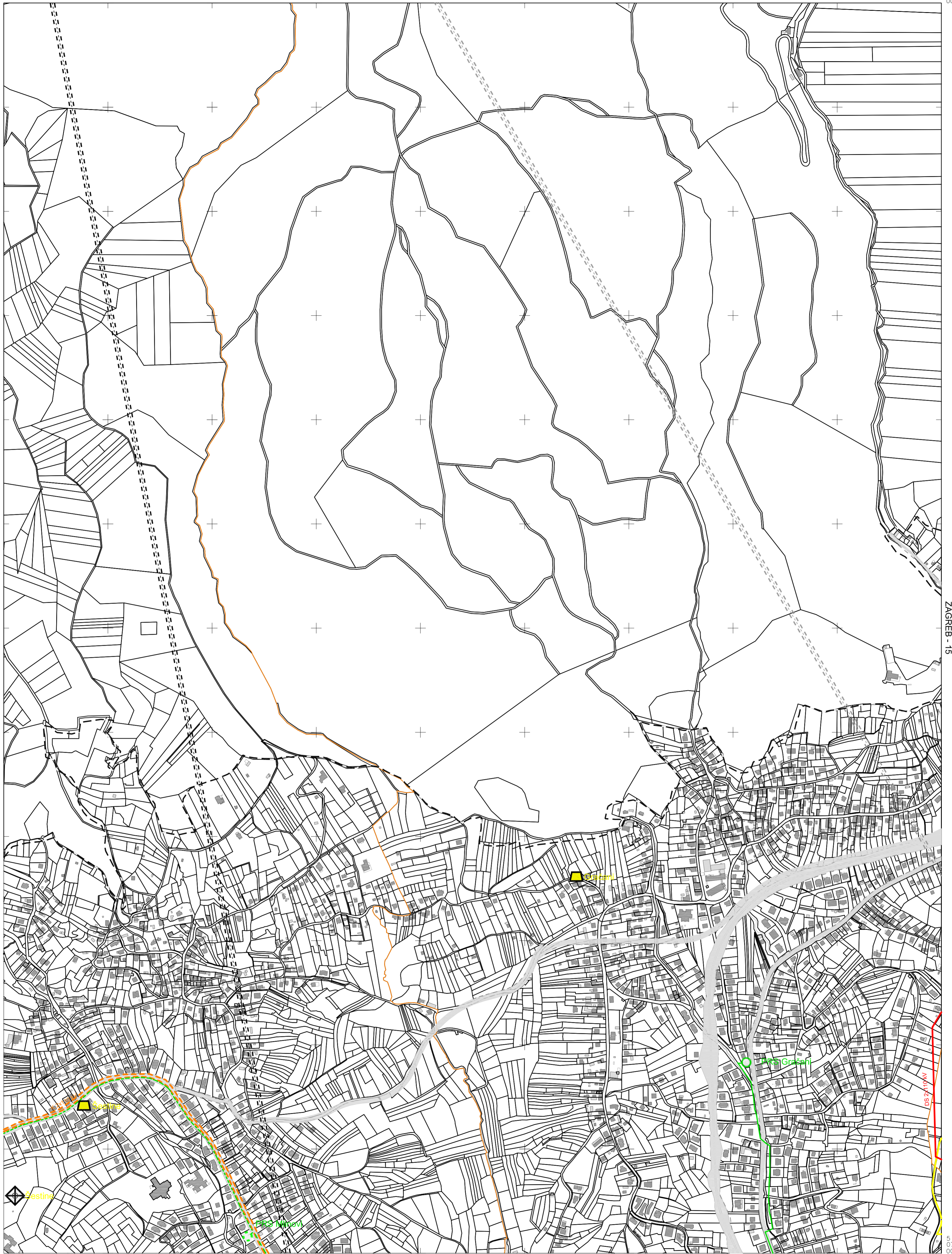


MJERILO 1:5000

ZAGREB - 4

ZAGREB - 13

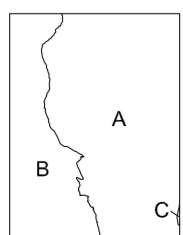
ZAGREB - 15



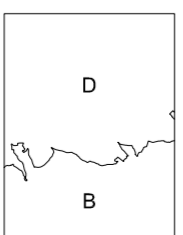
5  
5,74  
263

ZAGREB - 24

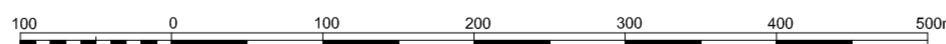
Zagreb, kolovoz 2012.  
5  
079  
000  
5,76  
500



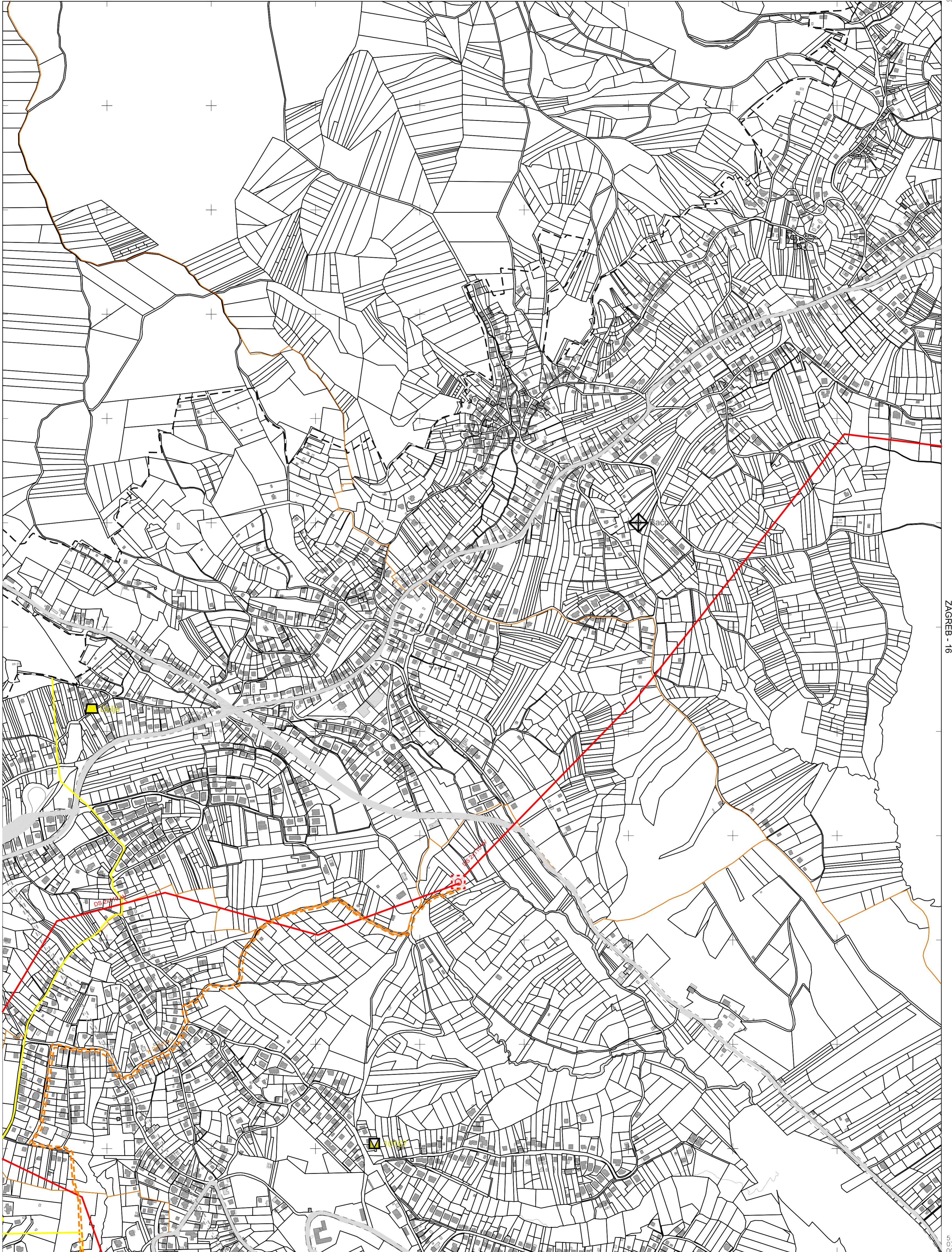
KATASTARSKE OPĆINE:  
A - Gračani  
B - Sestine  
C - Remete



IZMJERA:  
A - tahimetrija, ortogonal  
B - fotogrametrija  
C - komasacija  
D - grafička



MJERILO 1:5000

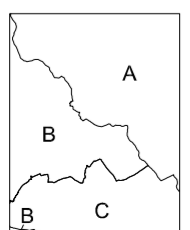


ZAGREB - 14

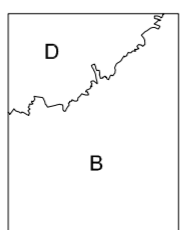
ZAGREB - 16

005  
94,5  
5

5  
076  
000  
578  
750



KATASTARSKE OPĆINE:  
A - Markuševac  
B - Gračani  
C - Remete

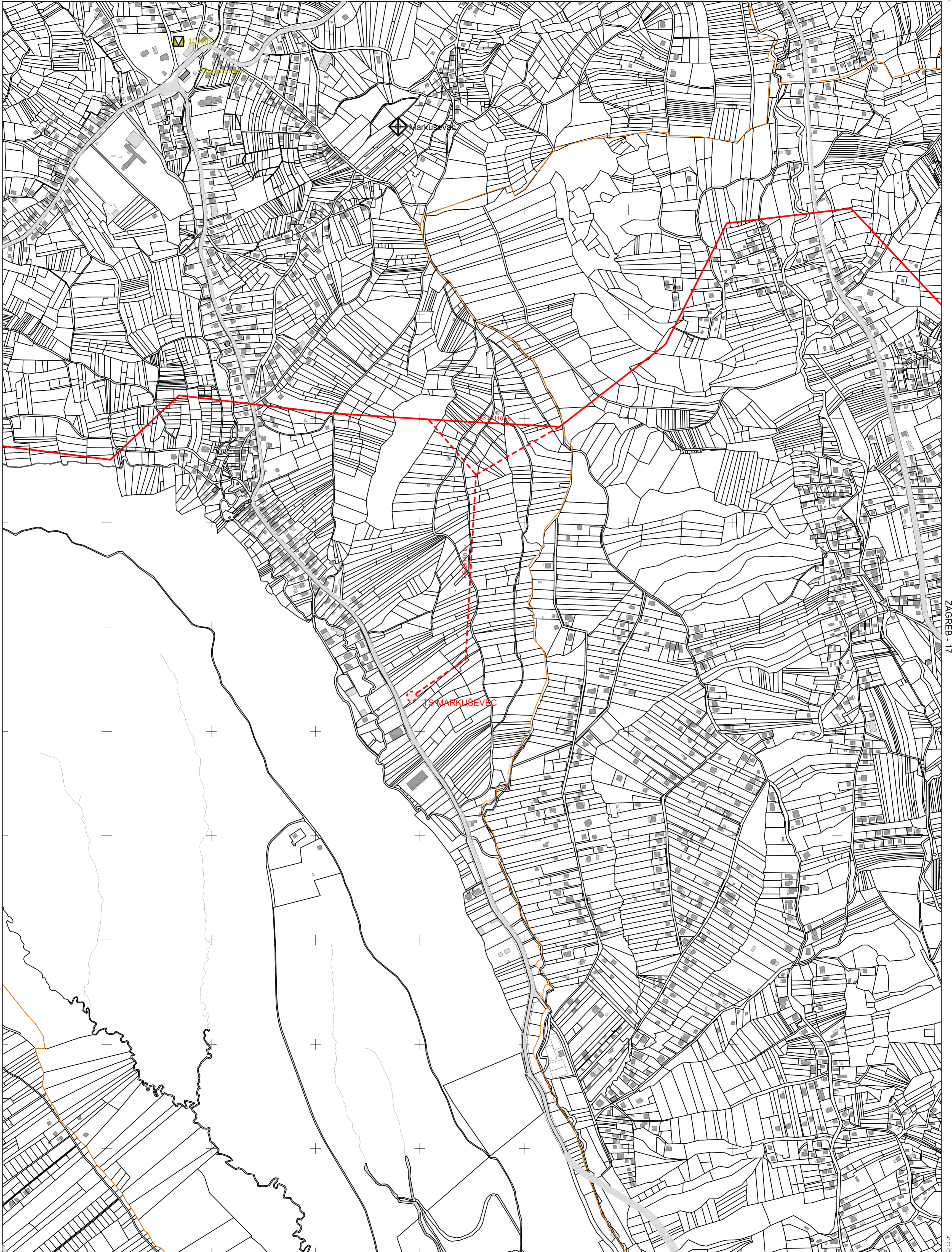


IZMJERA:  
A - tahimetrija, ortogonal  
B - fotogrametrija  
C - komasacija  
D - grafička



MJERILO 1:5000

ZAGREB - 6



ZAGREB - 15

ZAGREB - 17

ZAGREB - 26

Zagreb, kolovoz 2012.

05/15  
87/5  
5

KATASTARSKE OPĆINE:  
A - Čučerje  
B - Markuševac  
C - Remete  
D - Granešina

IZMJERA:  
A - tahimetrija, ortogonal  
B - fotogrametrija  
C - komasacija  
D - grafička



MJERILO 1:5000

ZAGREB - 16

5  
079  
000  
5  
511  
000

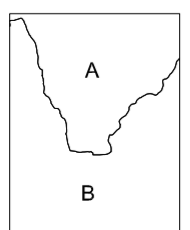


ZAGREB - 16


ZAGREB - 18

000  
193  
5

5  
076  
000  
250  
5  
543



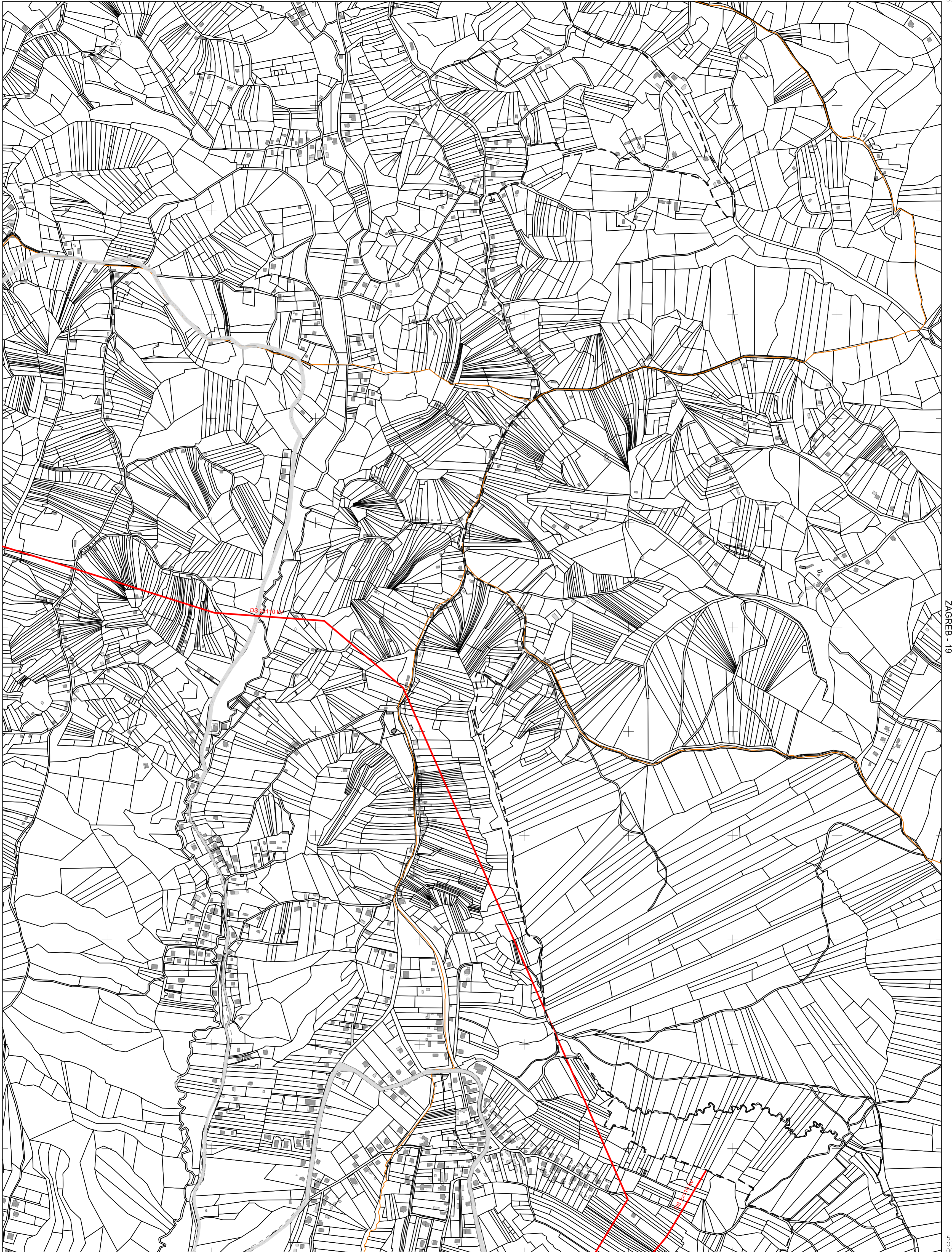
KATASTARSKE OPĆINE:  
A - Čučerje  
B - Granešina



IZMJERA:  
A - tahimetrija, ortogonal  
B - fotogrametrija  
C - komasacija  
D - grafička



MJERILO 1:5000



ZAGREB - 17

ZAGREB - 19

KATASTARSKE OPĆINE:

- A - Čučerje
- B - Granešina
- C - Đurđekovec
- D - Sesvete

IZMJERA:

- A - tahimetrija, ortogonal
- B - fotogrametrija
- C - komasacija
- D - grafička



MJERILO 1:5000

ZAGREB - 11



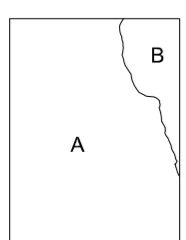
SAMOBOR - 30

ZAGREB - 22

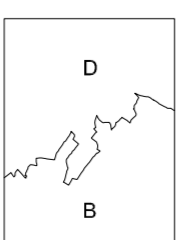
ZAGREB - 31

Zagreb, kolovoz 2012.

5  
076  
000  
5  
599  
750



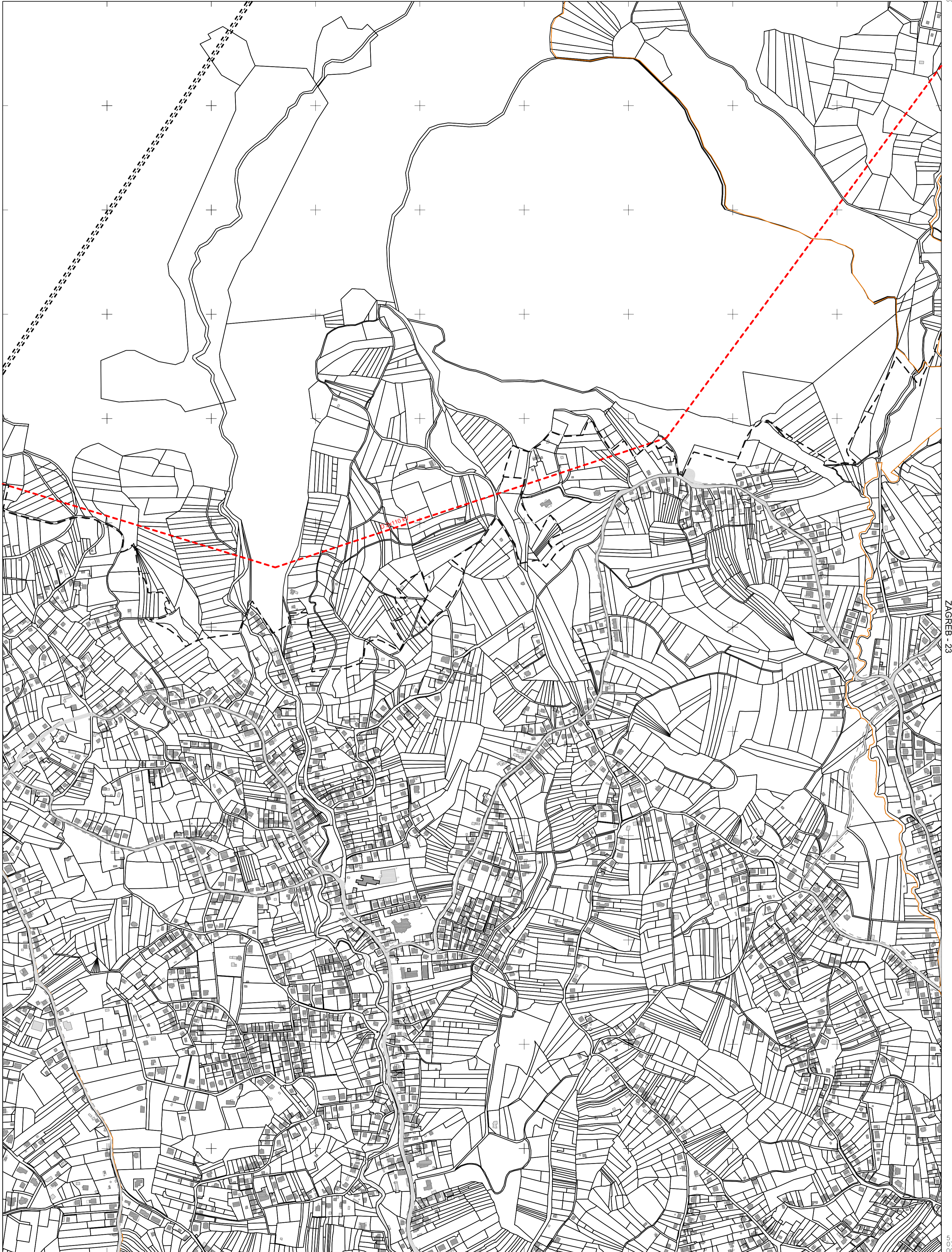
KATASTARSKE OPĆINE:  
A - Gornji Stenjevec  
B - Gornje Vrapče



IZMJERA:  
A - tahimetrija, ortogonal  
B - fotogrametrija  
C - komasacija  
D - grafička

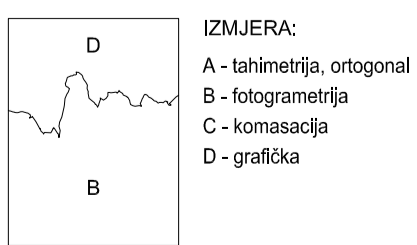
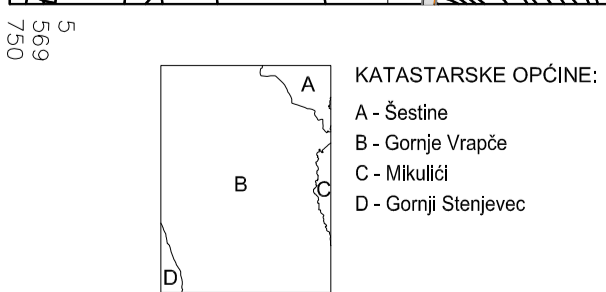


MJERILO 1:5000

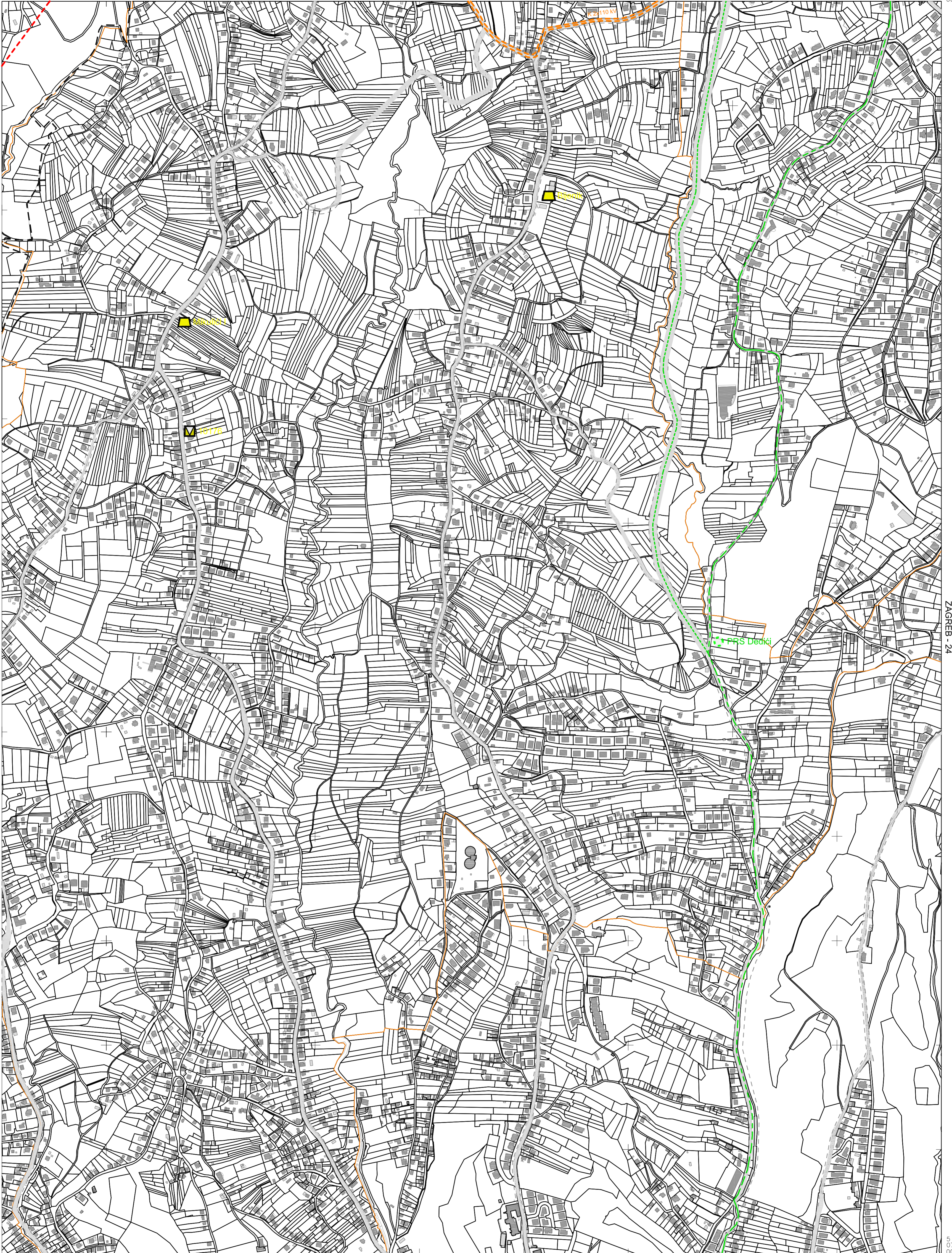


ZAGREB - 21

ZAGREB - 23

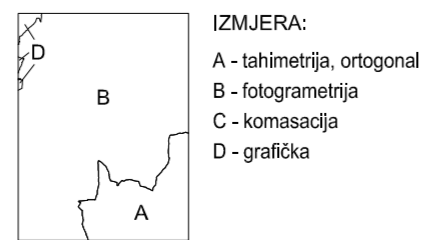
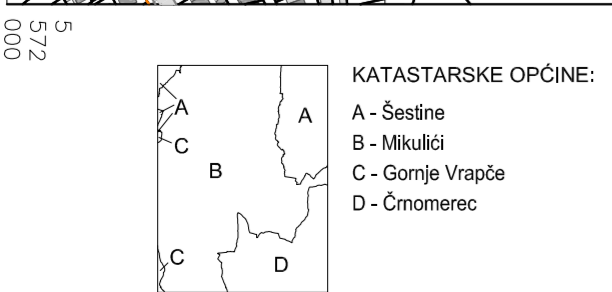


MJERILO 1:5000

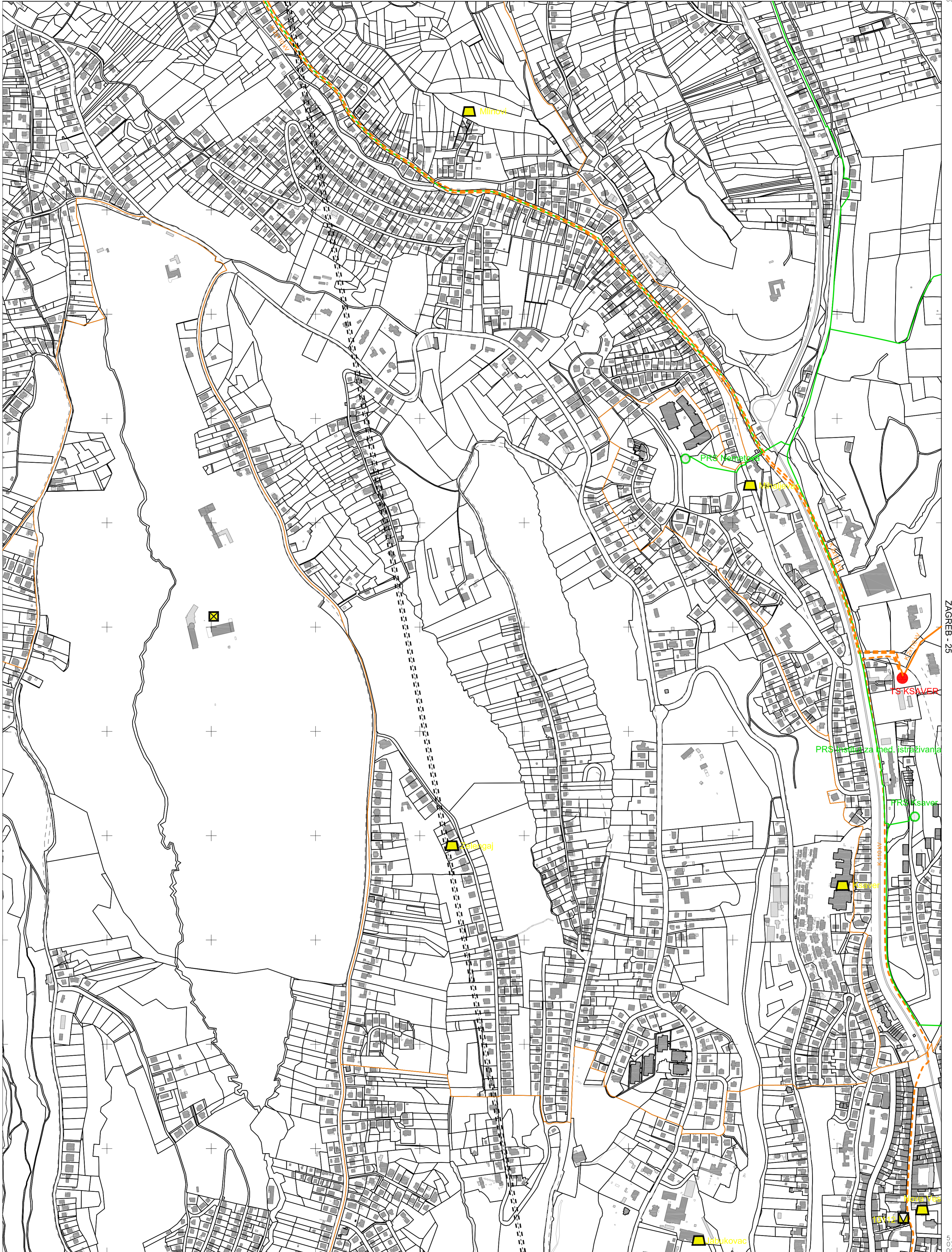


ZAGREB - 22

ZAGREB - 24



MJERILO 1:5000

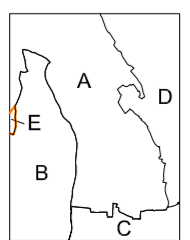


ZAGREB - 23

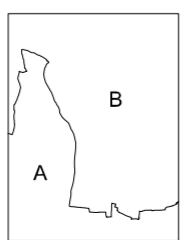
ZAGREB - 25

5  
 574  
 250

5  
 076  
 000  
 576  
 500



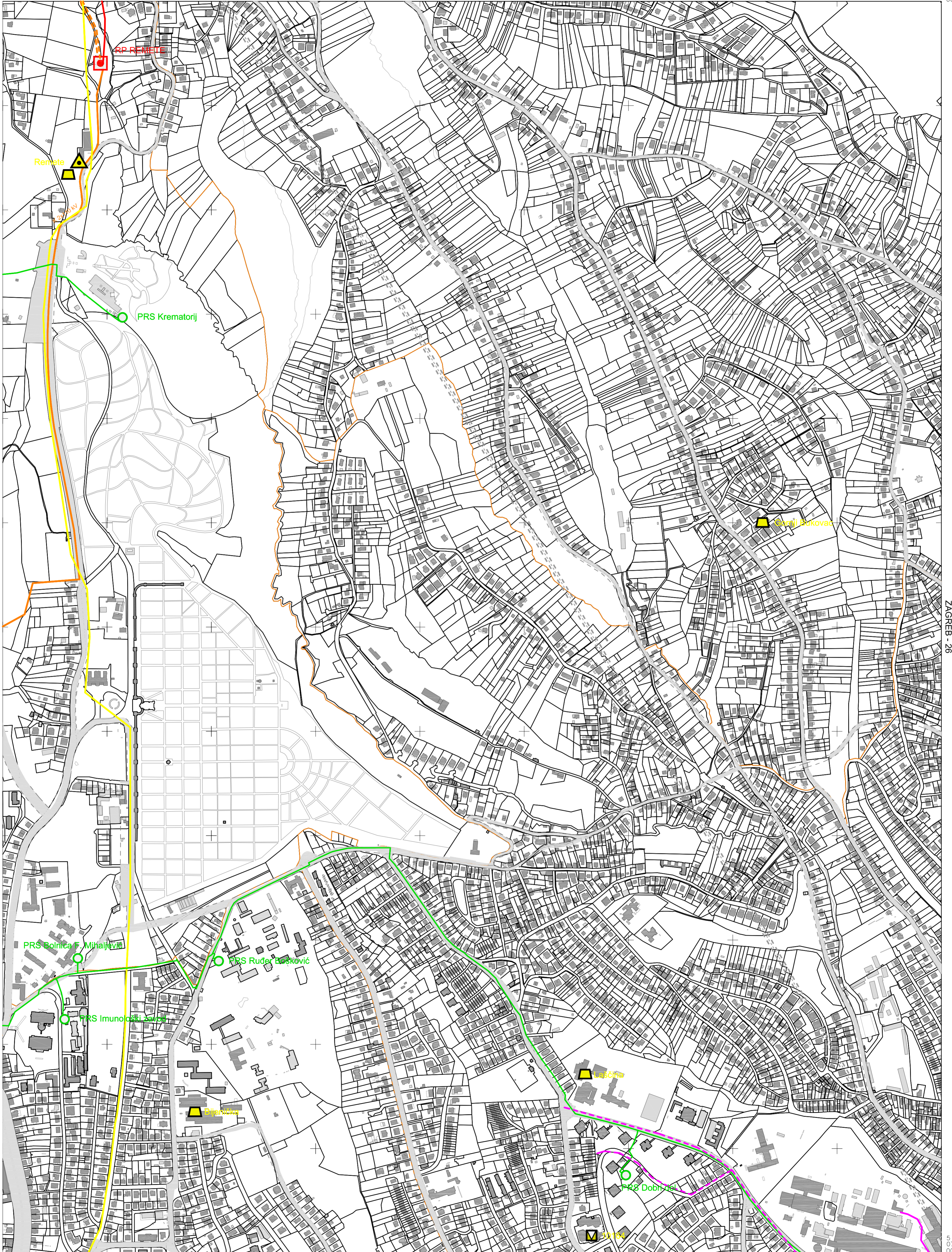
- KATASTARSKE OPĆINE:
- A - Sestine
  - B - Črnomerec
  - C - Centar
  - D - Gračani
  - E - Mikulčići



- IZMJERA:
- A - tahimetrija, ortogonal
  - B - fotogrametrija
  - C - komasacija
  - D - grafička



MJERILO 1:5000

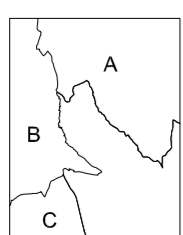


ZAGREB - 24

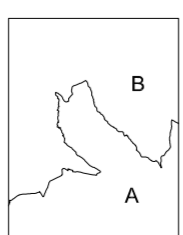
ZAGREB - 26

005  
 94,5

5  
 076  
 000  
 578  
 750



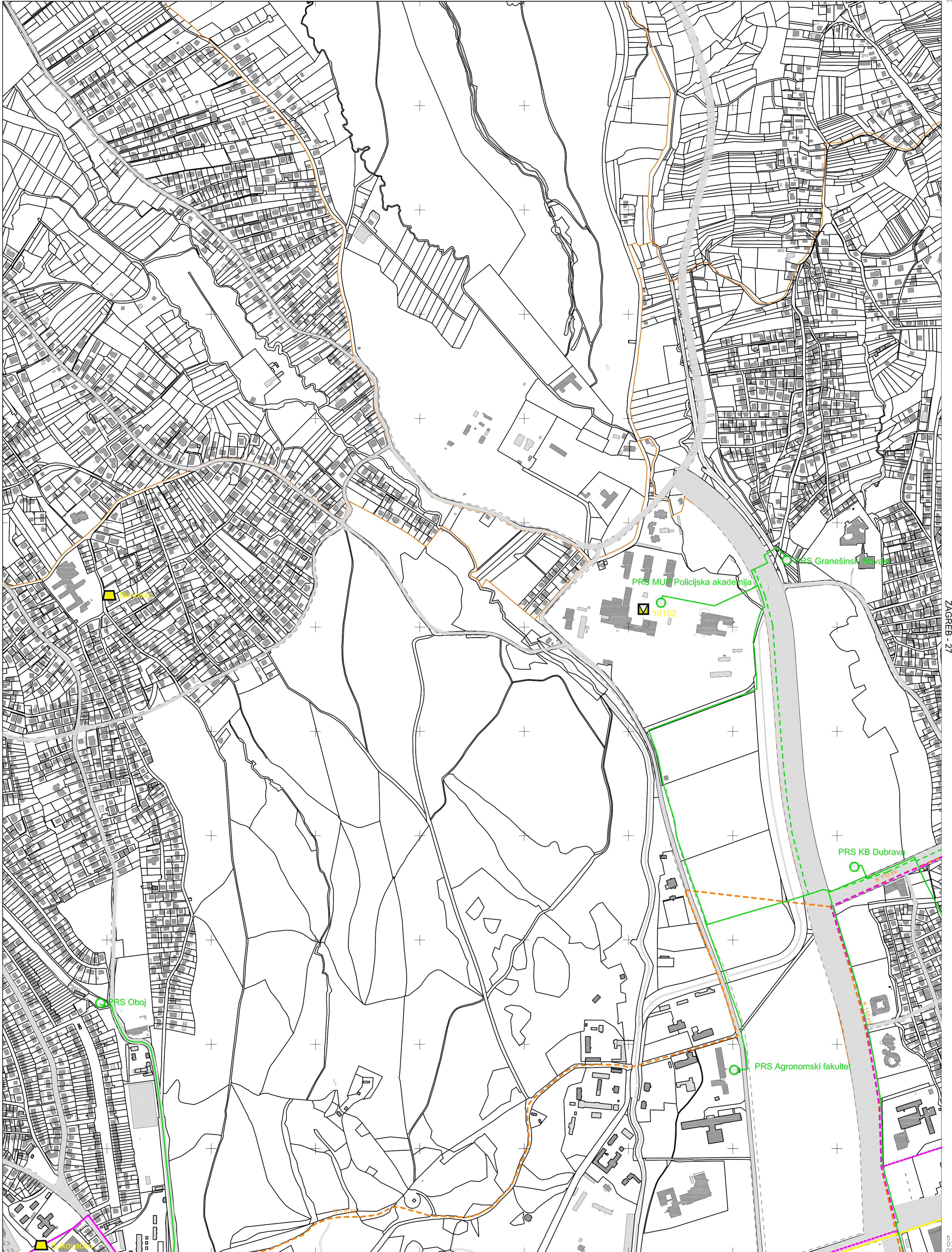
KATASTARSKE OPĆINE:  
 A - Remete  
 B - Gračani  
 C - Centar  
 D - Maksimir



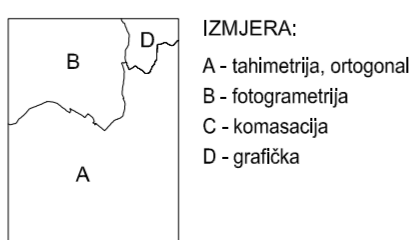
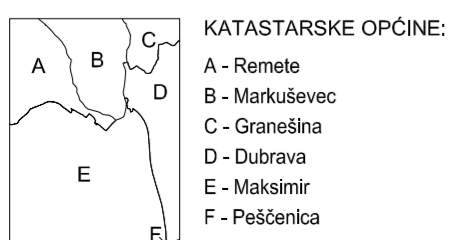
IZMJERA:  
 A - tahimetrija, ortogonal  
 B - fotogrametrija  
 C - komasacija  
 D - grafička



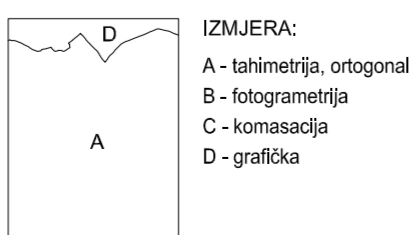
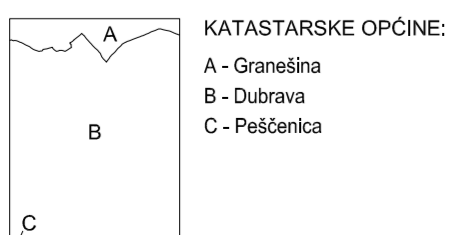
MJERILO 1:5000



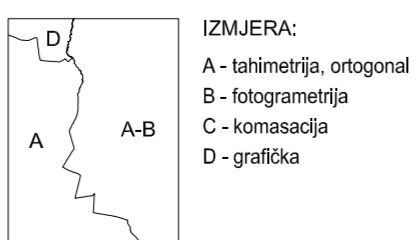
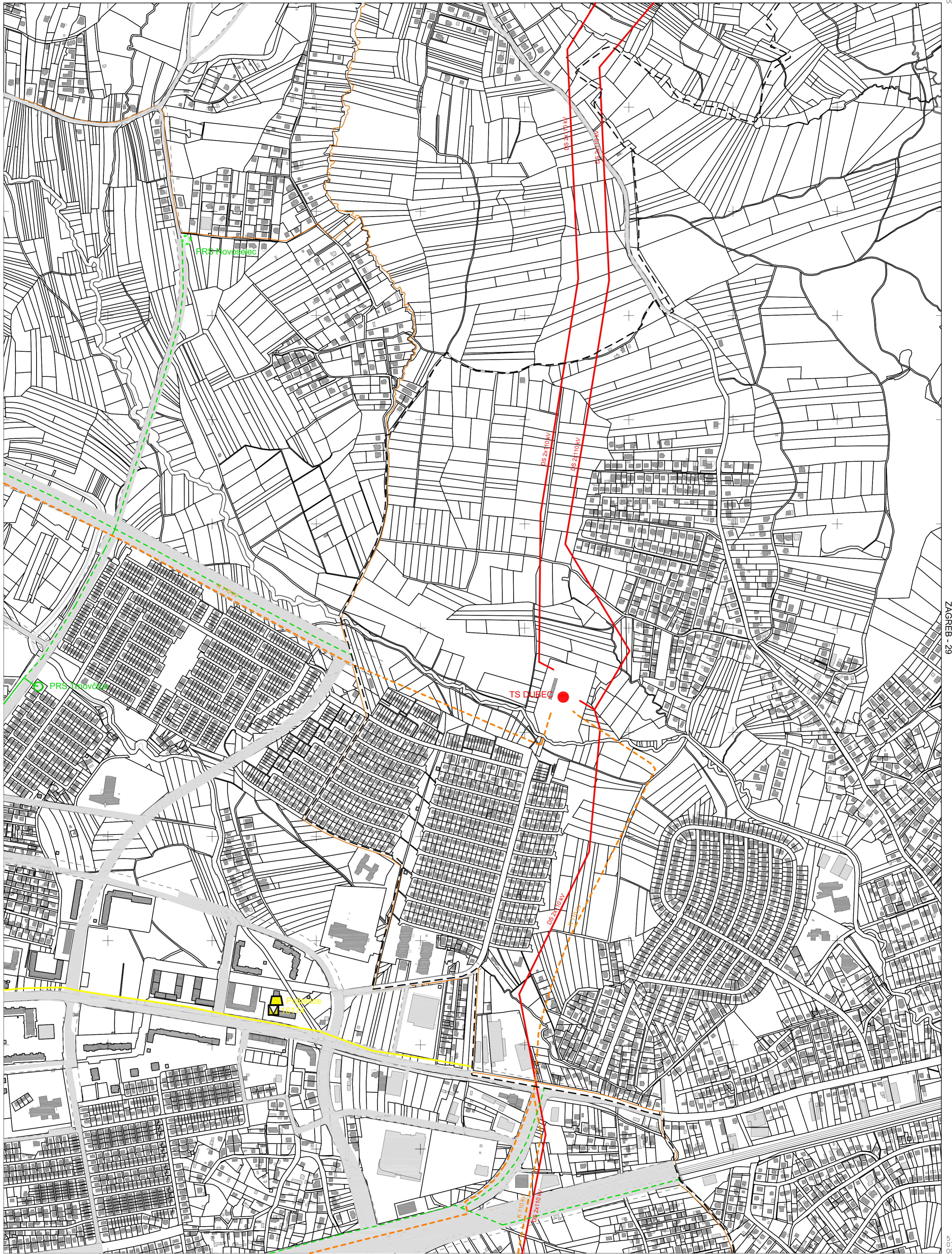
05/15  
82/5  
5



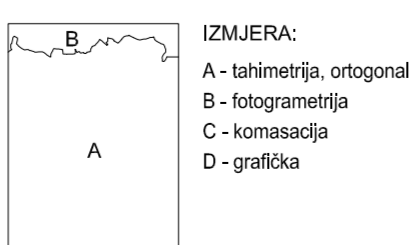
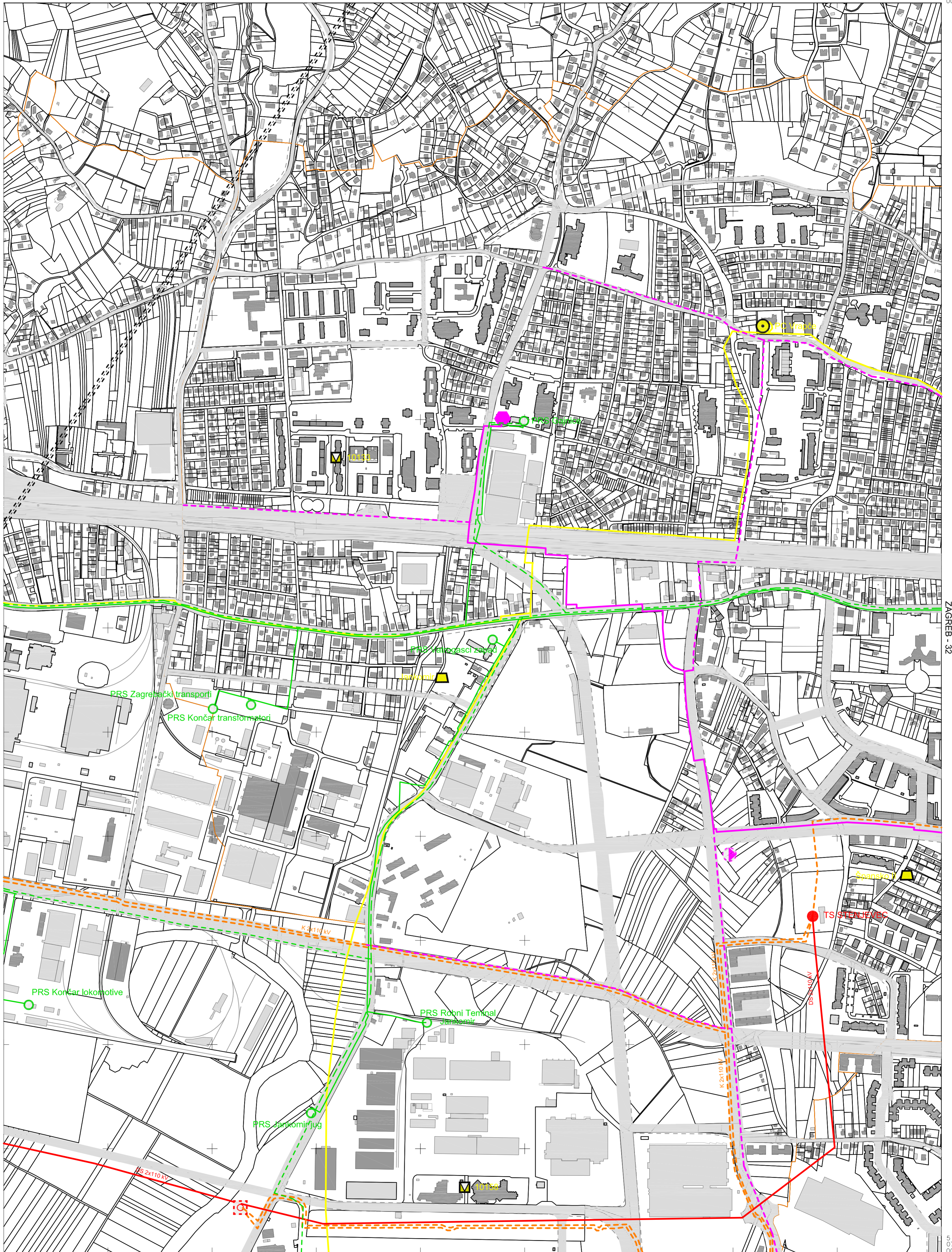
MJERILO 1:5000



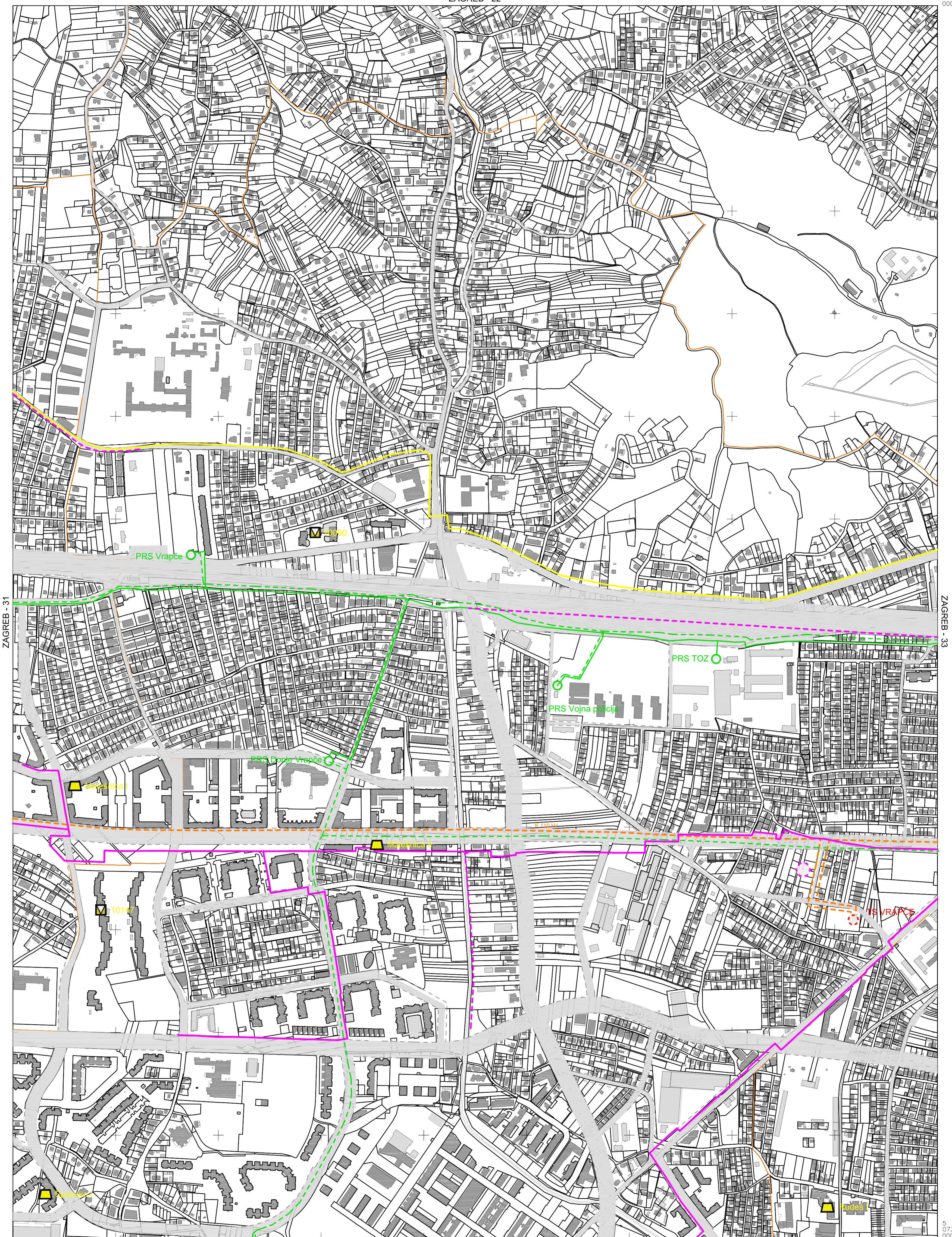
MJERILO 1:5000



MJERILO 1:5000



MJERILO 1:5000

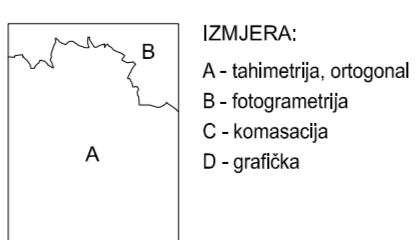
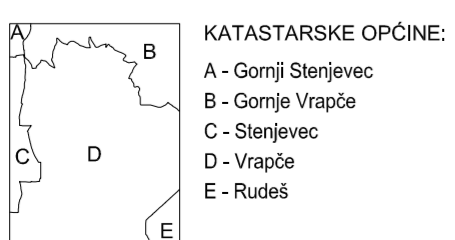


ZAGREB - 31

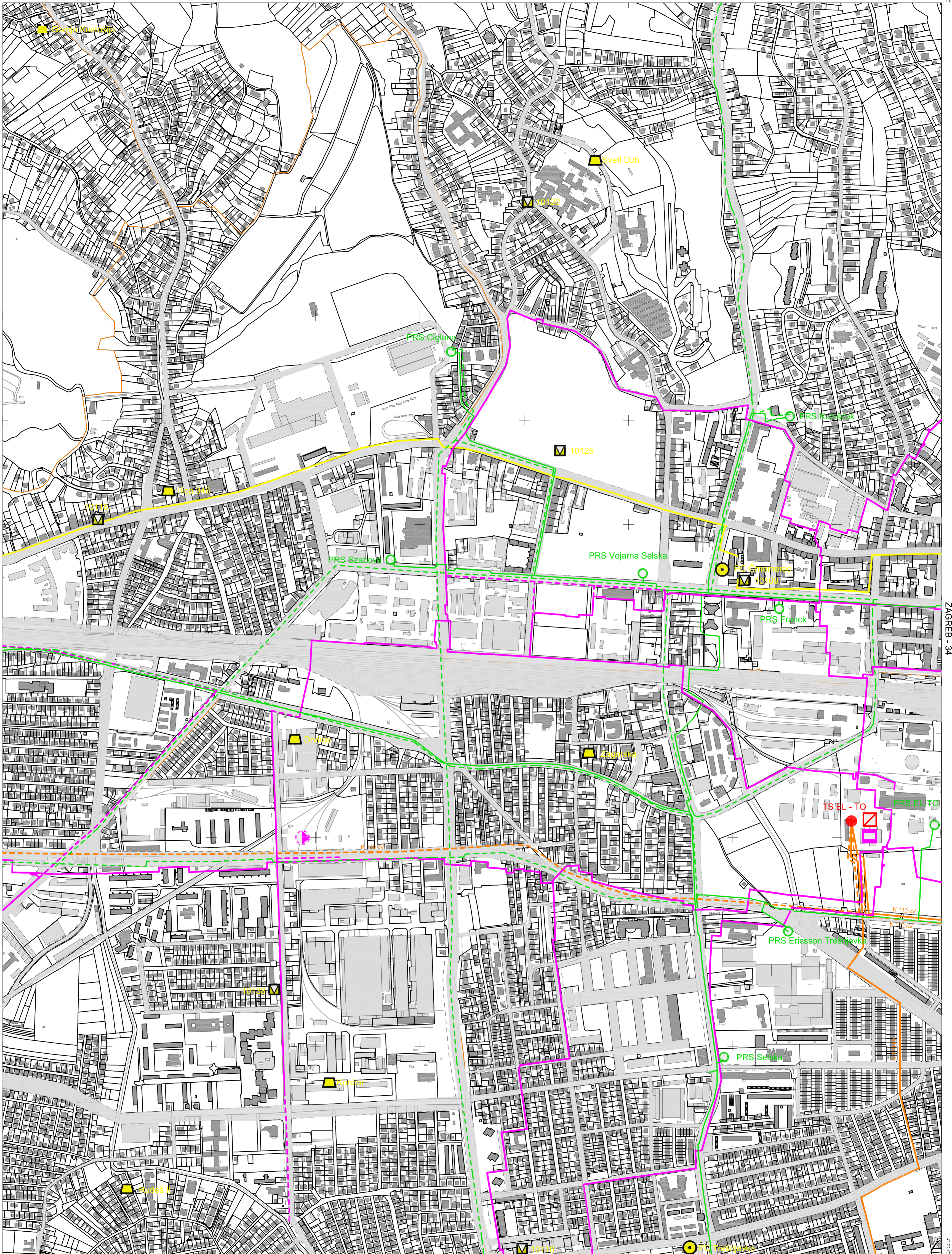
ZAGREB - 33

05/695

5  
 073  
 000  
 572  
 000



MJERILO 1:5000

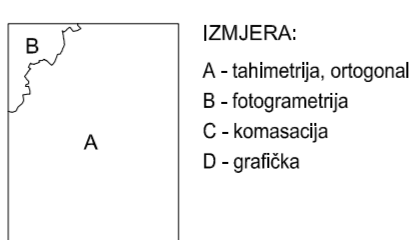
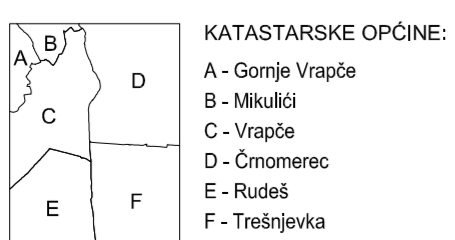


ZAGREB - 32

ZAGREB - 34

5  
 52  
 000

5  
 073  
 000  
 524  
 250



MJERILO 1:5000



KATASTARSKE OPĆINE:

A	B
C	D

A - Črnomerec  
B - Centar  
C - Trešnjevka  
D - Trnje

IZMJERA:

A
---

A - tahimetrija, ortogonal  
B - fotogrametrija  
C - komasacija  
D - grafička



MJERILO 1:5000

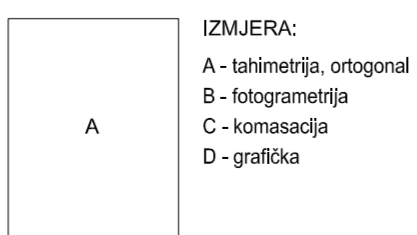
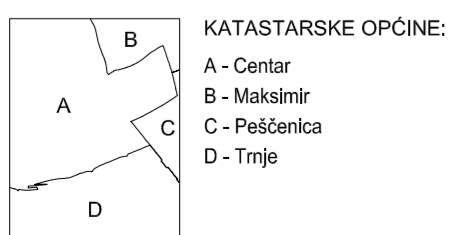


ZAGREB - 34

ZAGREB - 36

005  
94,5  
5

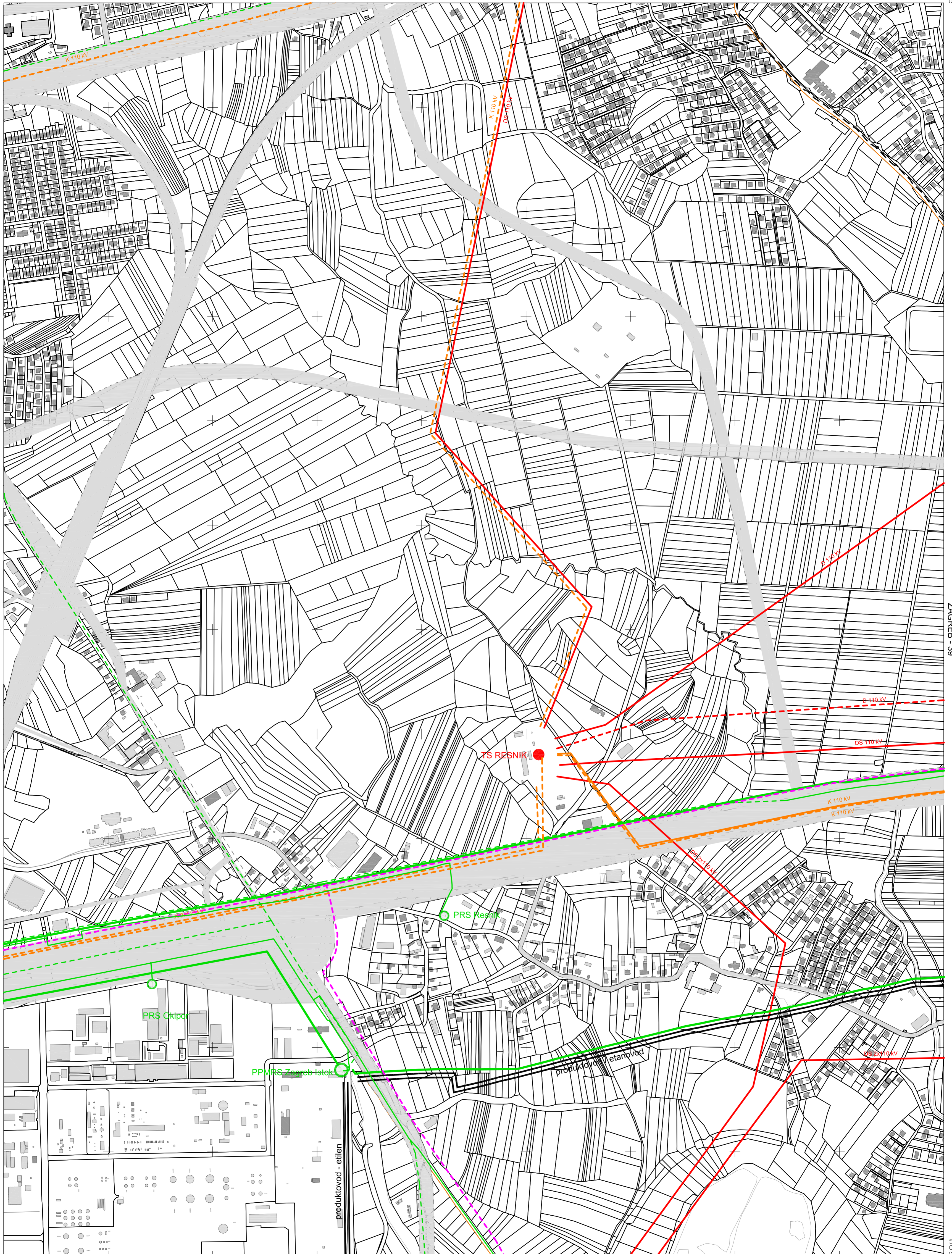
5  
073  
000  
578  
750



MJERILO 1:5000







KATASTARSKE OPĆINE:

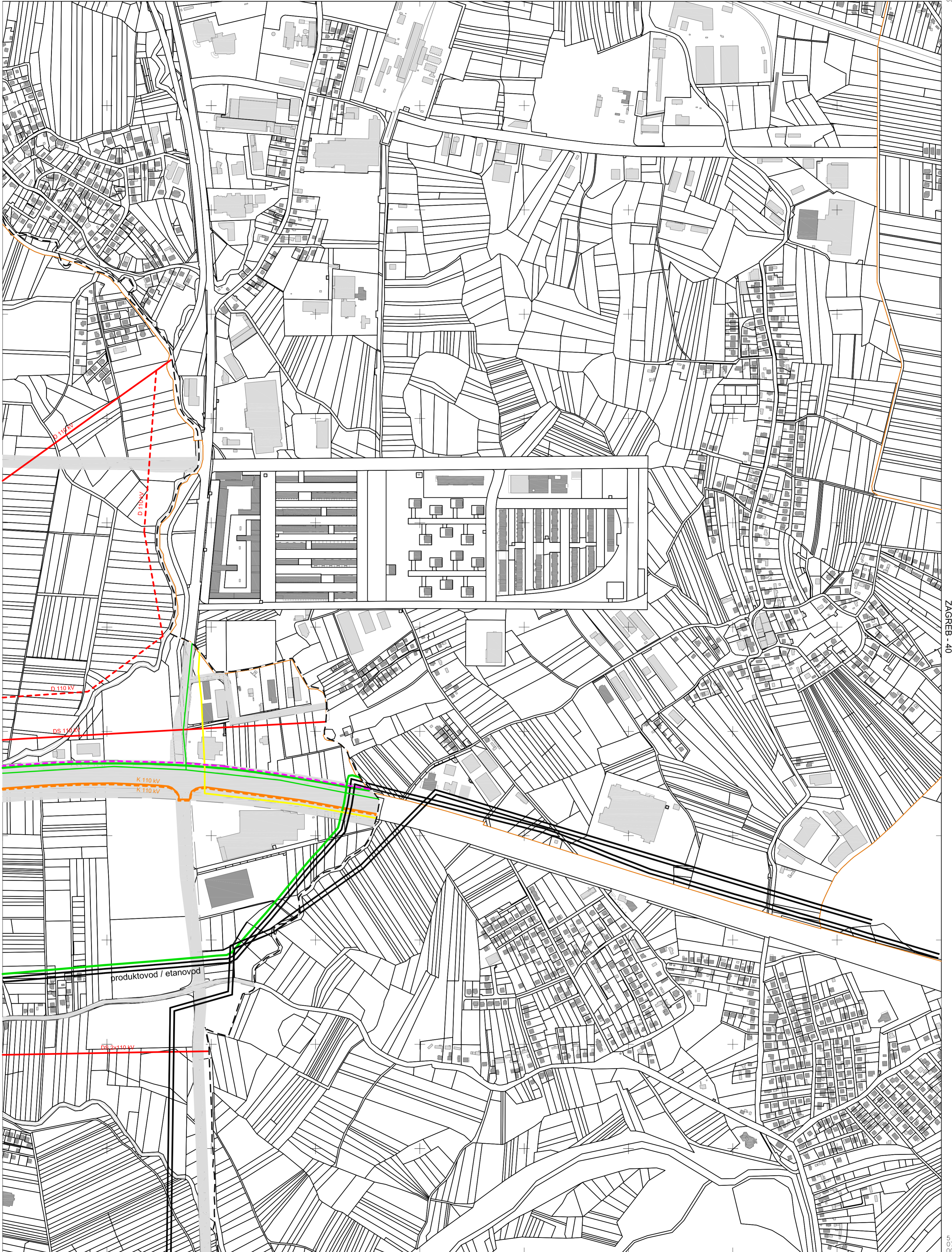
A	Dubrava
B	Sesvete
C	Resnik
D	Zrinjak

IZMJERA:

A-B	tahimetrija, ortogonal
A	fotogrametrija
	komasacija
	graficka



MJERILO 1:5000

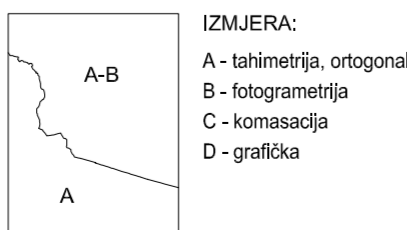


ZAGREB - 38

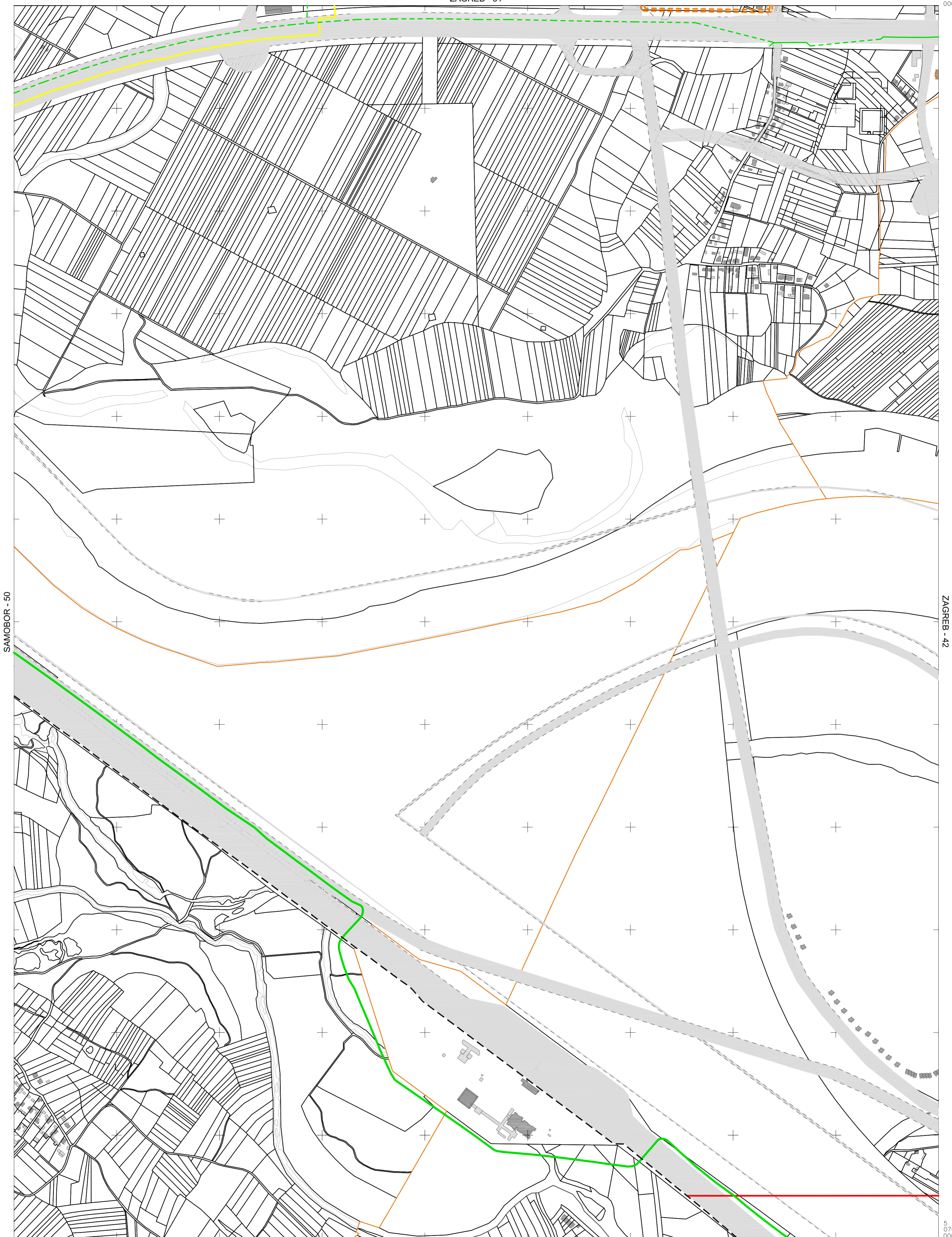
ZAGREB - 40

005  
556  
5

5  
070  
587  
750



MJERILO 1:5000

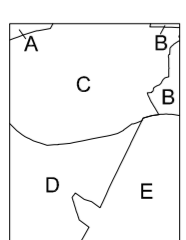


SAMOBOR - 50

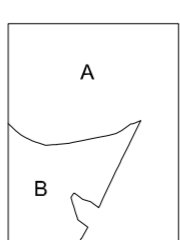
ZAGREB - 42

VELIKA GORICA - 1

Zagreb, kolovoz 2012.



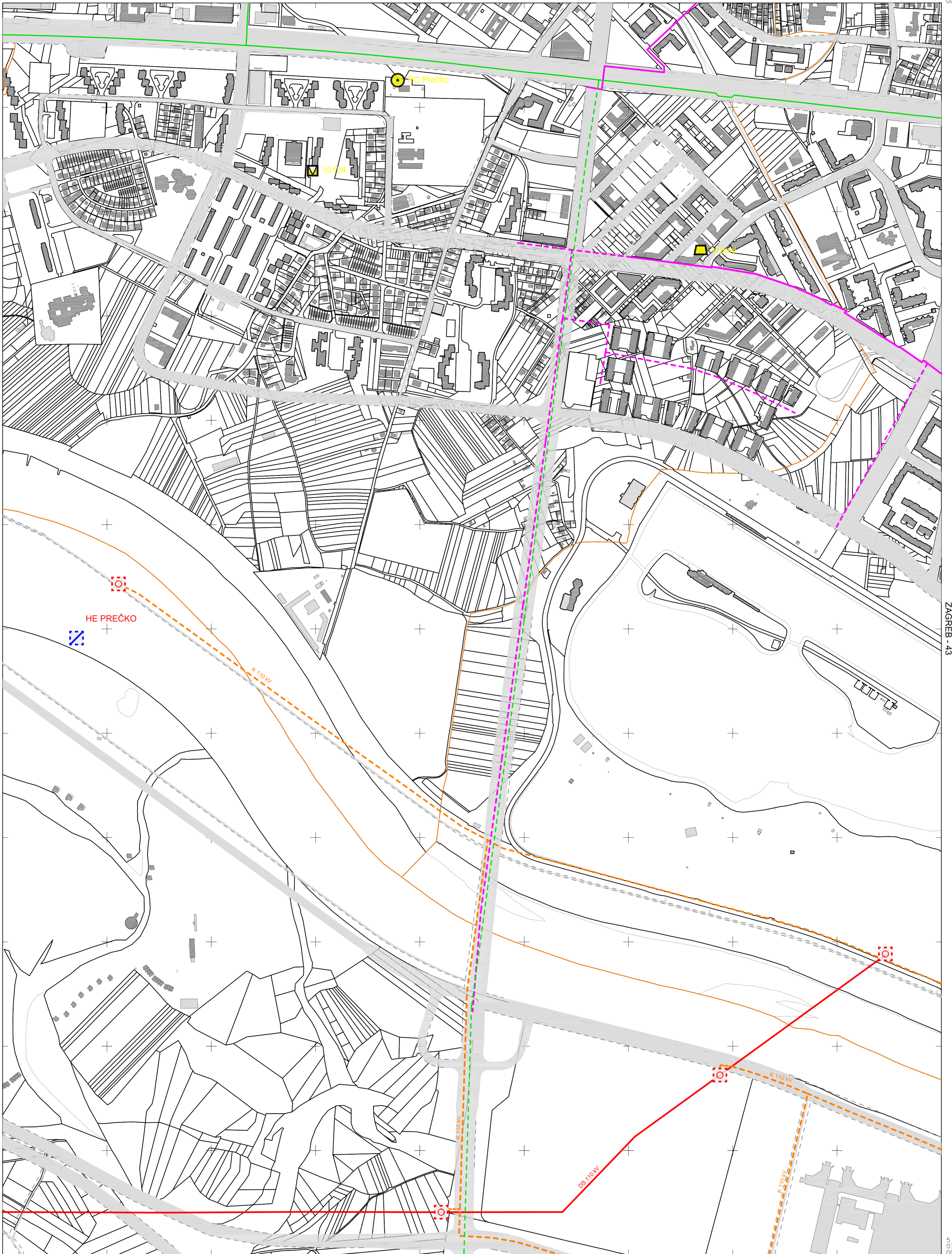
- KATASTRARKE OPĆINE:
- A - Podused
  - B - Vrapče
  - C - Slenjevec
  - D - Lučko
  - E - Blato



- IZMJERA:
- A - tahimetrija, ortogonal
  - B - fotogrametrija
  - C - komasacija
  - D - grafička



MJERILO 1:5000



ZAGREB - 41

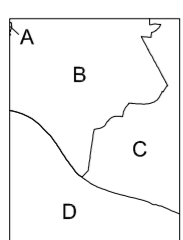
ZAGREB - 43

05/695

VELIKA GORICA - 2

Zagreb, kolovoz 2012.

5 070 000  
 5 572 000



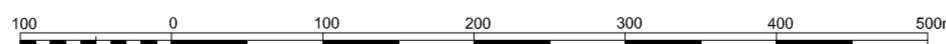
KATASTARSKE OPĆINE:

- A - Sienjavec
- B - Vrapče
- C - Ruđeš
- D - Blato

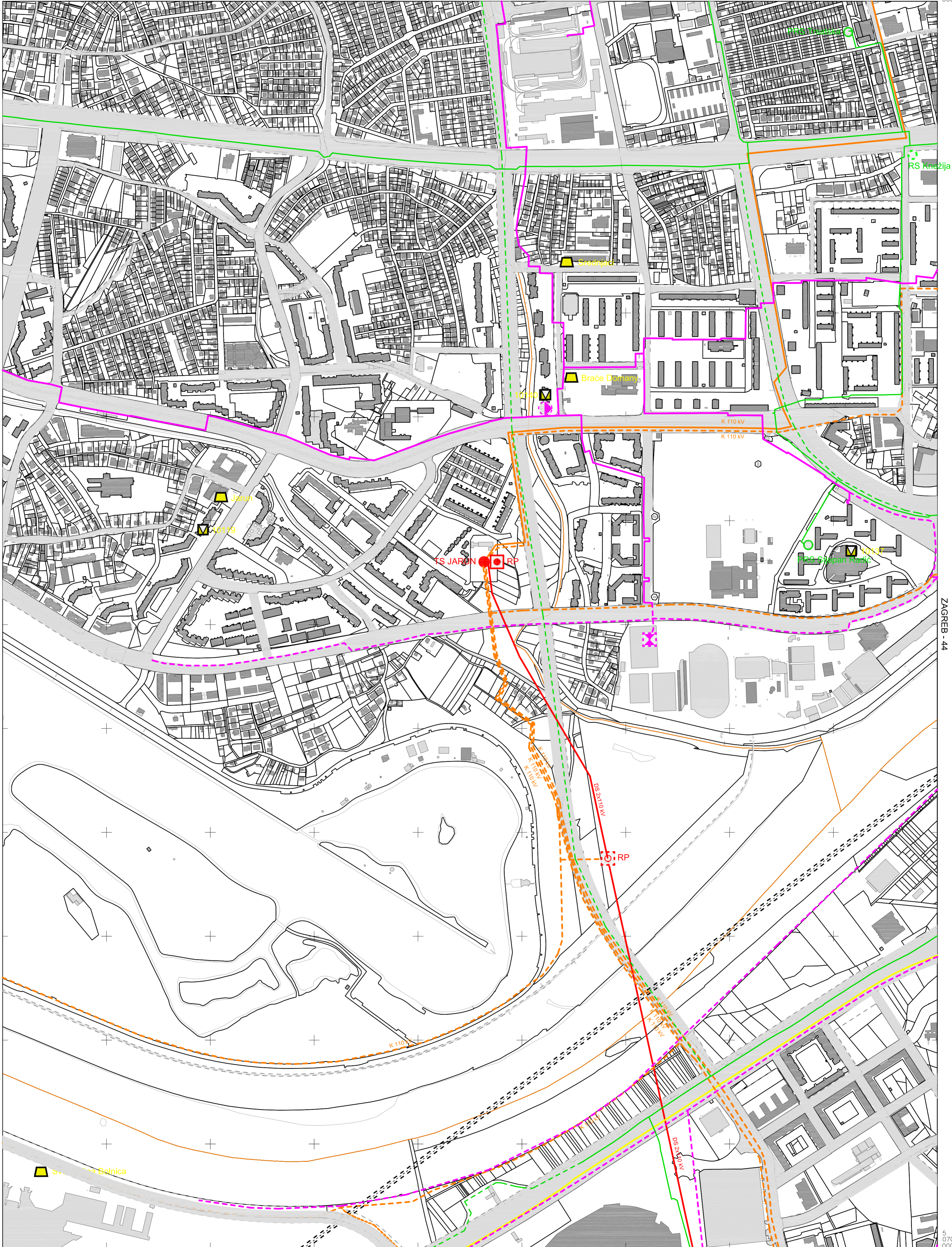


IZMJERA:

- A - tahimetrija, ortogonal
- B - fotogrametrija
- C - komasacija
- D - grafička



MJERILO 1:5000

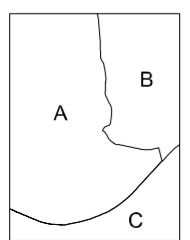


ZAGREB - 42


ZAGREB - 44

000  
 5  
 275

5  
 070  
 000  
 574  
 250



KATASTARSKE OPĆINE:  
 A - Ruđeš  
 B - Trešnjevka  
 C - Blato

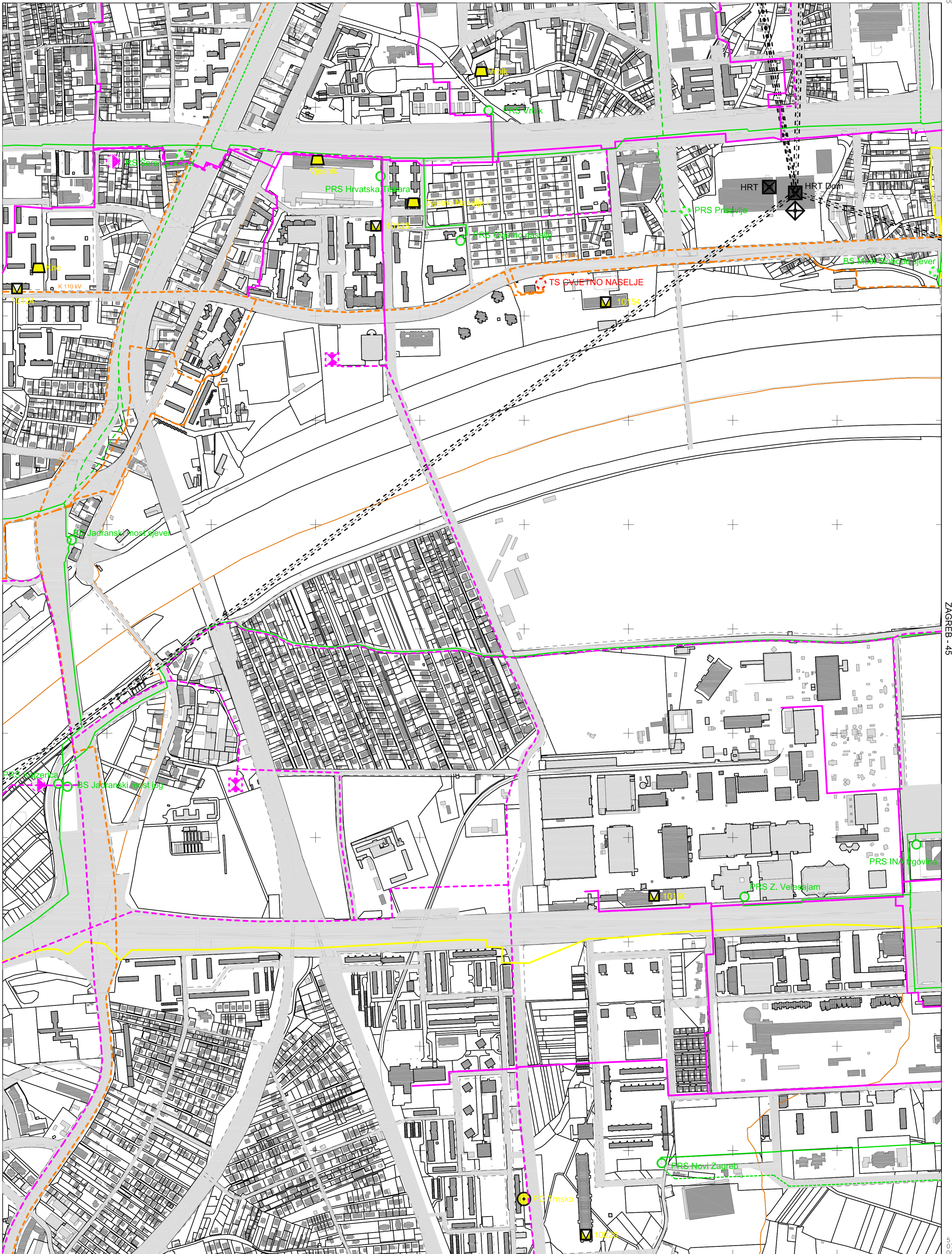


IZMJERA:  
 A - tahimetrija, ortogonal  
 B - fotogrametrija  
 C - komasacija  
 D - grafička



MJERILO 1:5000

Zagreb, kolovoz 2012.



ZAGREB - 43

ZAGREB - 45

VELIKA GORICA - 4

Zagreb, kolovoz 2012.

KATASTARSKE OPĆINE:

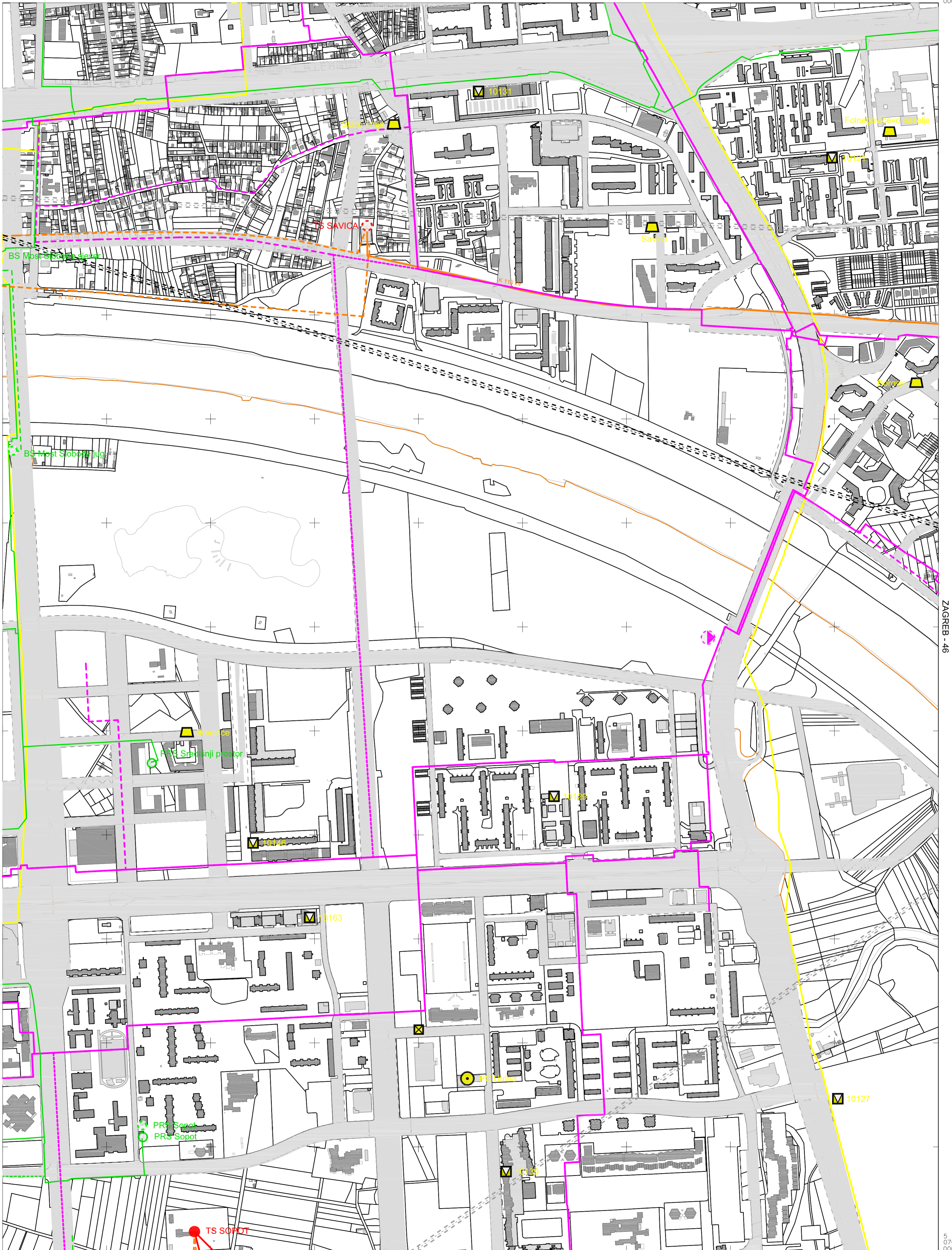
- A - Trešnjevka
- B - Trnje
- C - Blato
- D - Klara
- E - Zaprudski Otok

IZMJERA:

- A - tahimetrija, ortogonal
- B - fotogrametrija
- C - komasacija
- D - grafička



MJERILO 1:5000



005  
94,5  
5

KATASTARSKE OPĆINE:

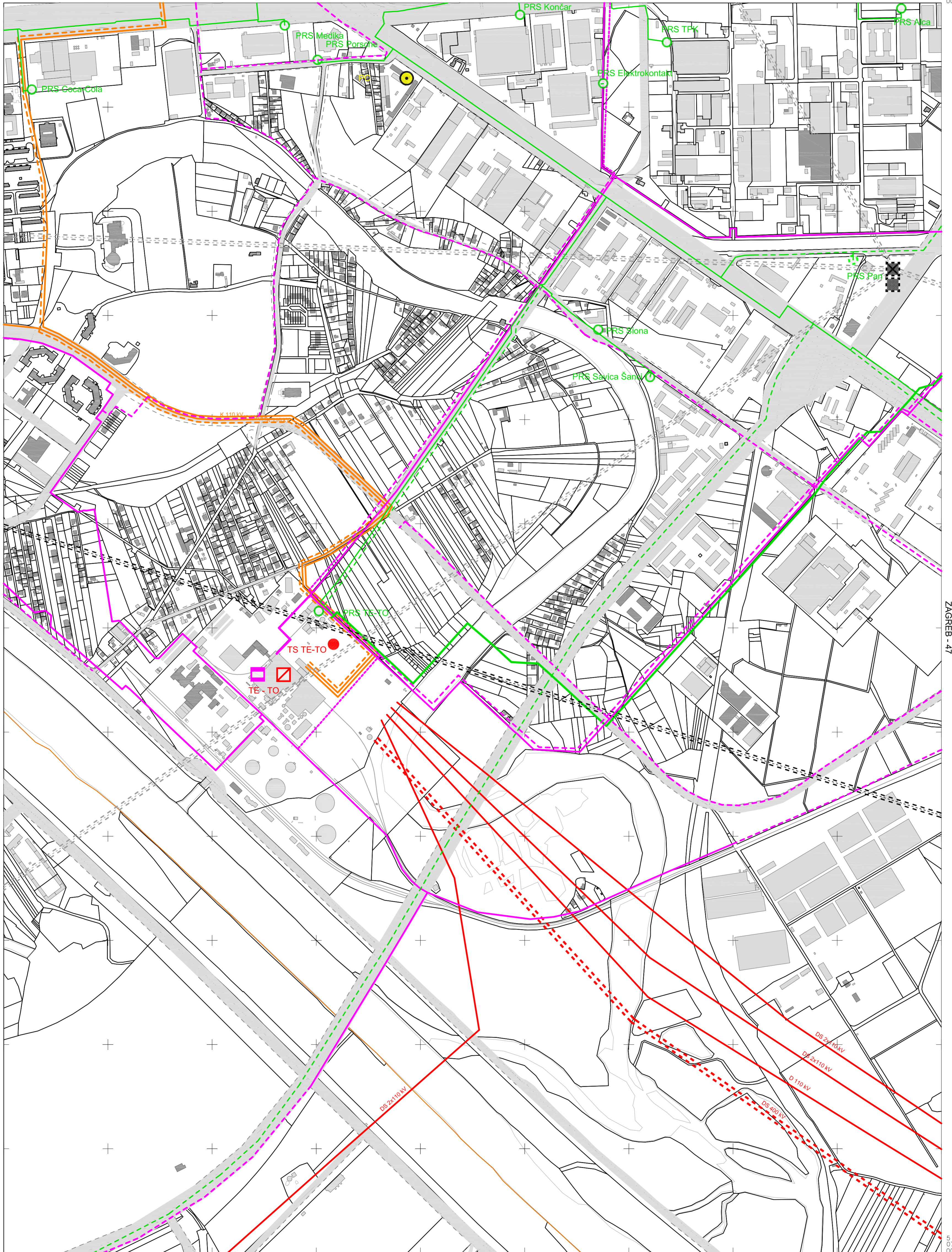
- A - Trnje
- B - Zrinjak
- C - Klara
- D - Zapruški Otok
- E - Jakuševac

IZMJERA:

- A - tahimetrija, ortogonal
- B - fotogrametrija
- C - komasacija
- D - grafička



MJERILO 1:5000



ZAGREB - 45

ZAGREB - 47

VELIKA GORICA - 6

Zagreb, kolovoz 2012.

05/5 87/5

5 070 000 5 581 000

KATASTARSKE OPĆINE:

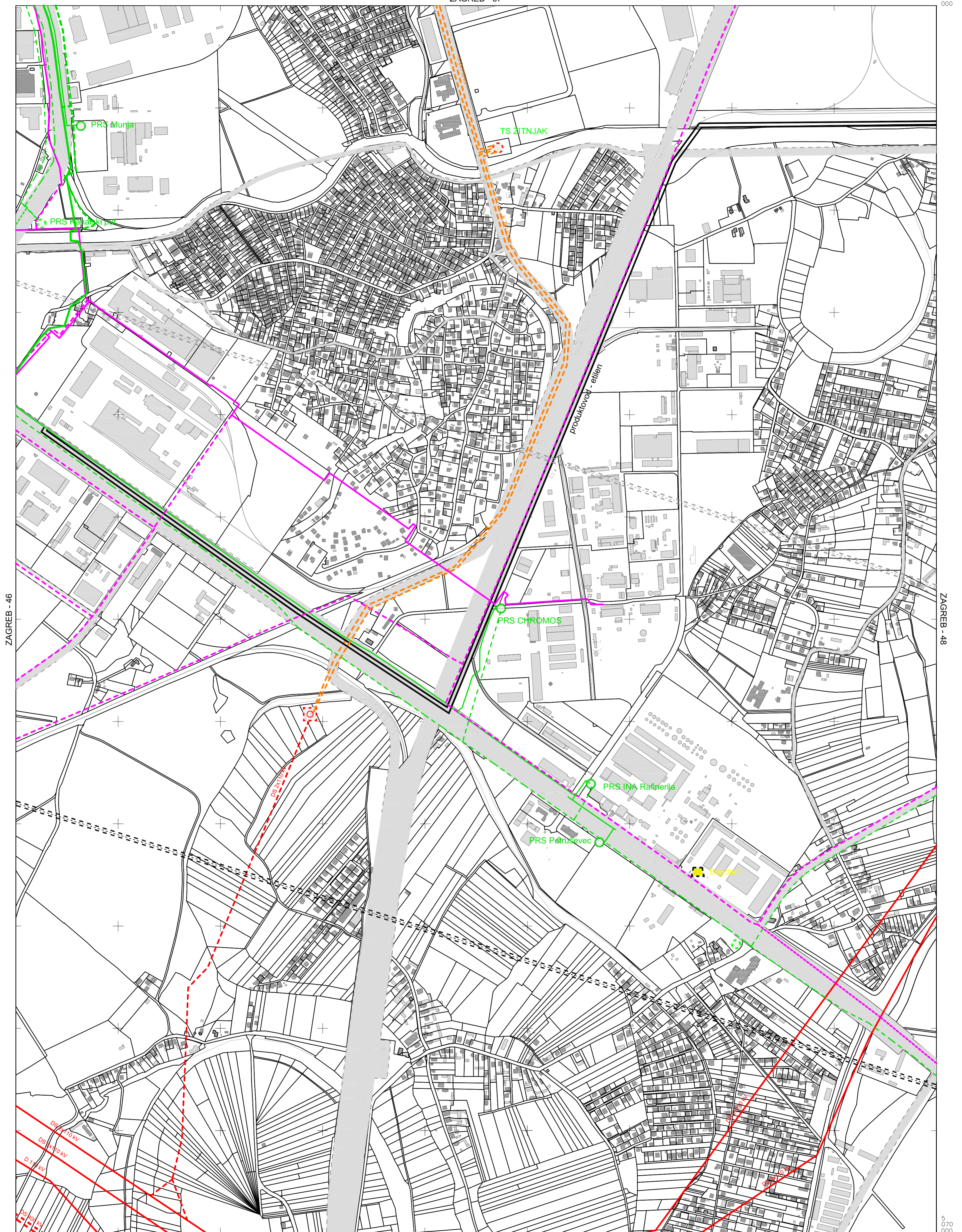
A	A - Trnje
B	B - Zrinjak
C	C - Jakuševac

IZMJERA:

A	A - tahimetrija, ortogonal
B	B - fotogrametrija
C	C - komasacija
D	D - grafička



MJERILO 1:5000



ZAGREB - 46

ZAGREB - 48

VELIKA GORICA - 7

Zagreb, kolovoz 2012.

000  
195  
5

5  
070  
000  
5  
583  
250

KATASTARSKE OPĆINE:

A - Žitnjak

IZMJERA:

- A - tahimetrija, ortogonal
- B - fotogrametrija
- C - komasacija
- D - grafička



MJERILO 1:5000

ZAGREB - 47

ZAGREB - 38



ZAGREB - 47

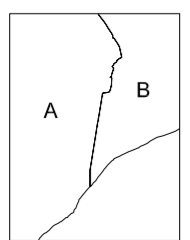
ZAGREB - 49

VELIKA GORICA - 8

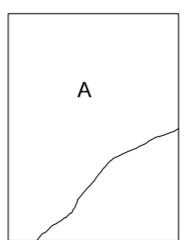
Zagreb, kolovoz 2012.

5  
293

5  
585  
000  
500



KATASTARSKE OPĆINE:  
A - Zrinjak  
B - Resnik

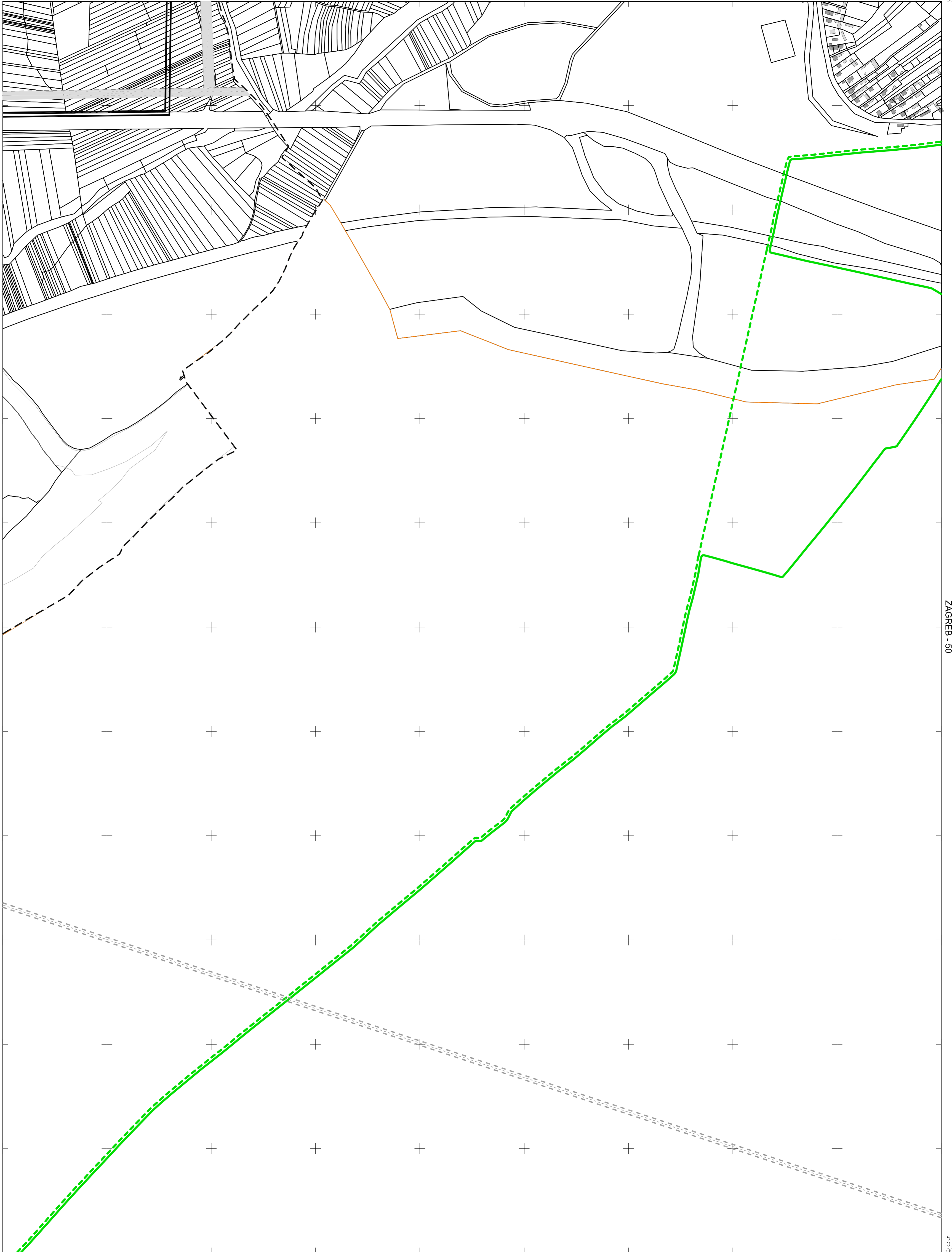


IZMJERA:  
A - tahimetrija, ortogonal  
B - fotogrametrija  
C - komasacija  
D - grafička



MJERILO 1:5000

ZAGREB - 48



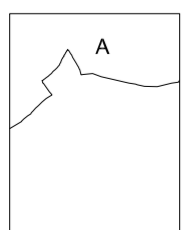
ZAGREB - 48

ZAGREB - 50

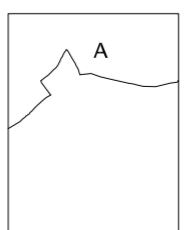
005  
586  
5

5  
070  
000  
587  
750

Zagreb, kolovoz 2012.



KATASTARSKE OPĆINE:  
A - Resnik



IZMJERA:  
A - tahimetrija, ortogonal  
B - fotogrametrija  
C - komasacija  
D - grafička



MJERILO 1:5000

ZAGREB - 49