DOPUNE PROSTORNOG PLANA GRADA ZAGREBA
GRAĐEVINSKA PODRUČJA NASELJA - dopune 2015.
Sjeverni dio Grada

SAMOBOR – 20

5122–20

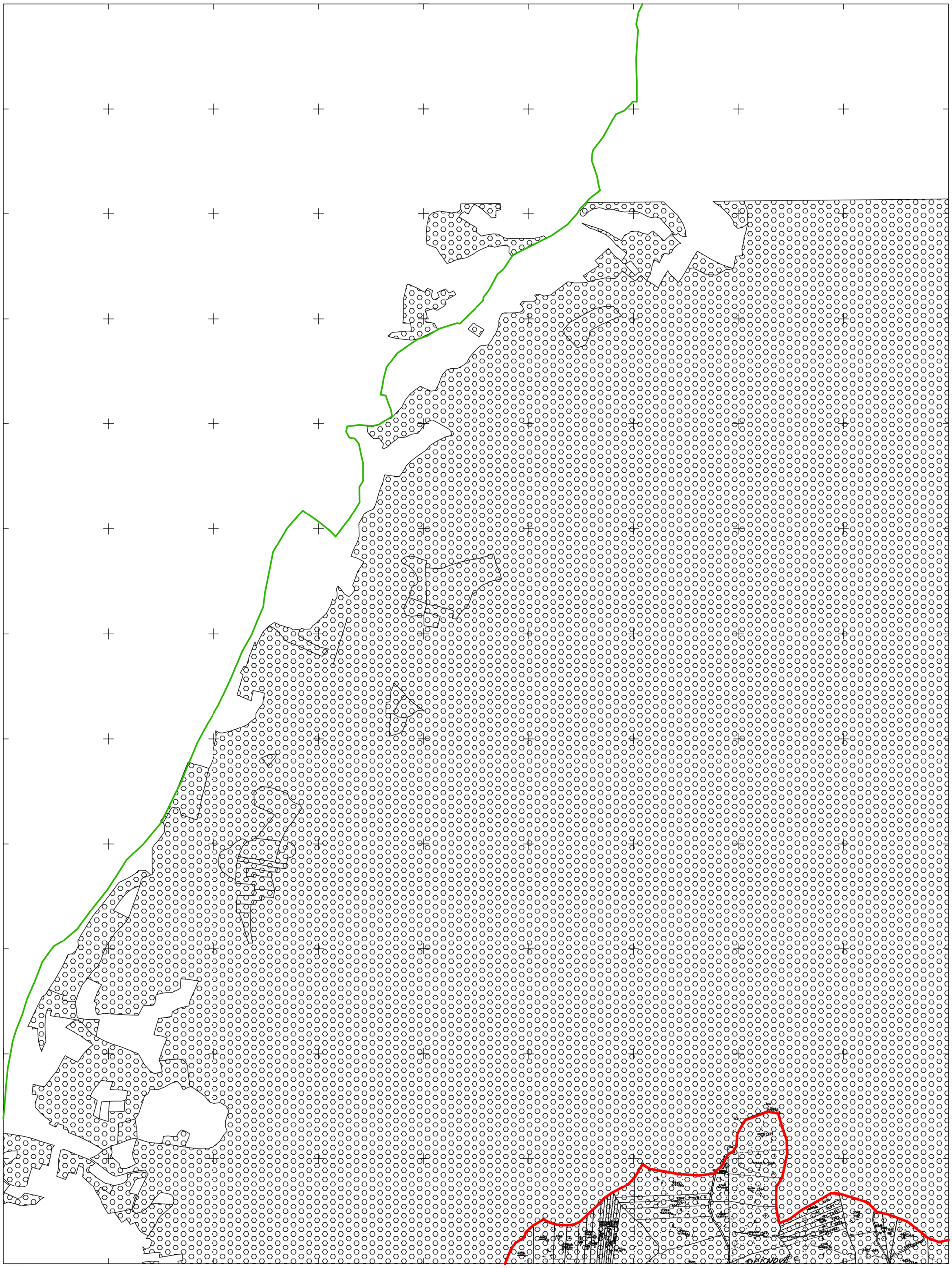

SAMOBOR – 20

MJERILO 1:5000

Izradio: Zavod za fotogrametriju d.d. - Zagreb

DOPUNE PROSTORNOG PLANA GRADA ZAGREBA
GRAĐEVINSKA PODRUČJA NASELJA - dopune 2015.
Sjeverni dio Grada

SAMOBOR–29

5122–29

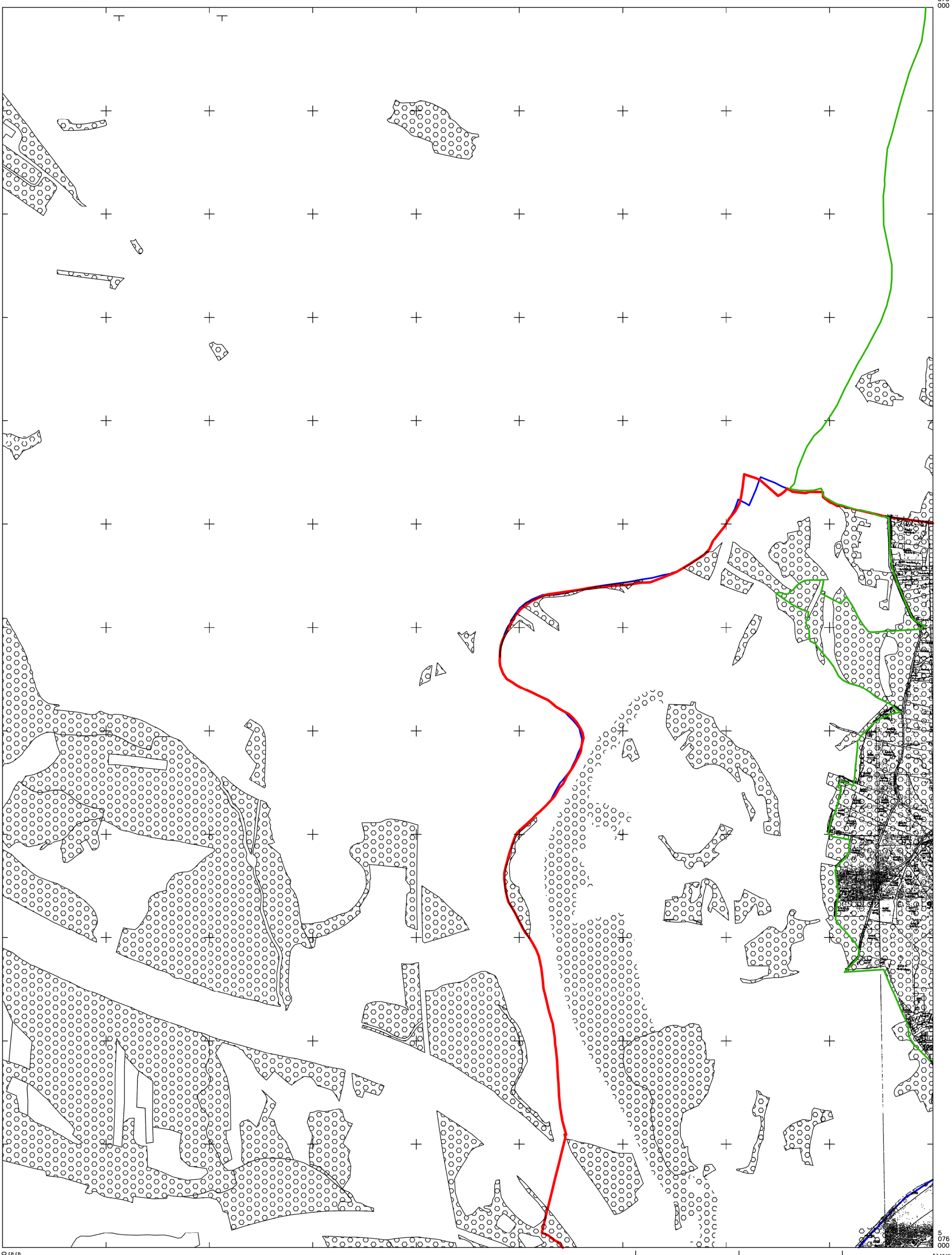

SAMOBOR–29

MJERILO 1:5000

Izradio: Zavod za fotogrametriju d.d. - Zagreb

DOPUNE PROSTORNOG PLANA GRADA ZAGREBA
GRAĐEVINSKA PODRUČJA NASELJA - dopune 2015.
Sjeverni dio Grada

SAMOBOR–30

5I22–30

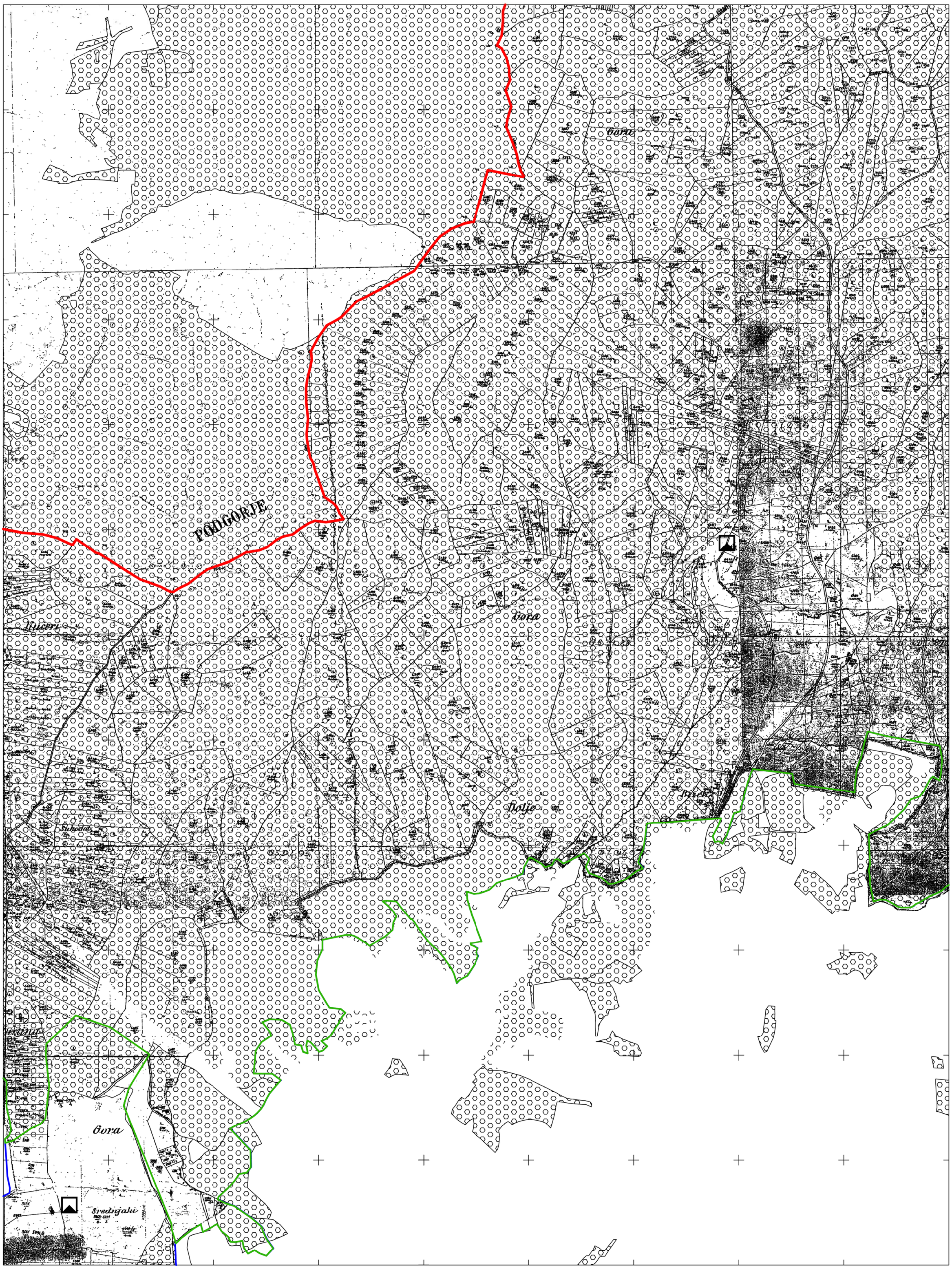

SAMOBOR–30

MJERILO 1:5000

Izradio: Zavod za fotogrametriju d.d. - Zagreb

SAMOBOR – 49

5122–49

5 073 000

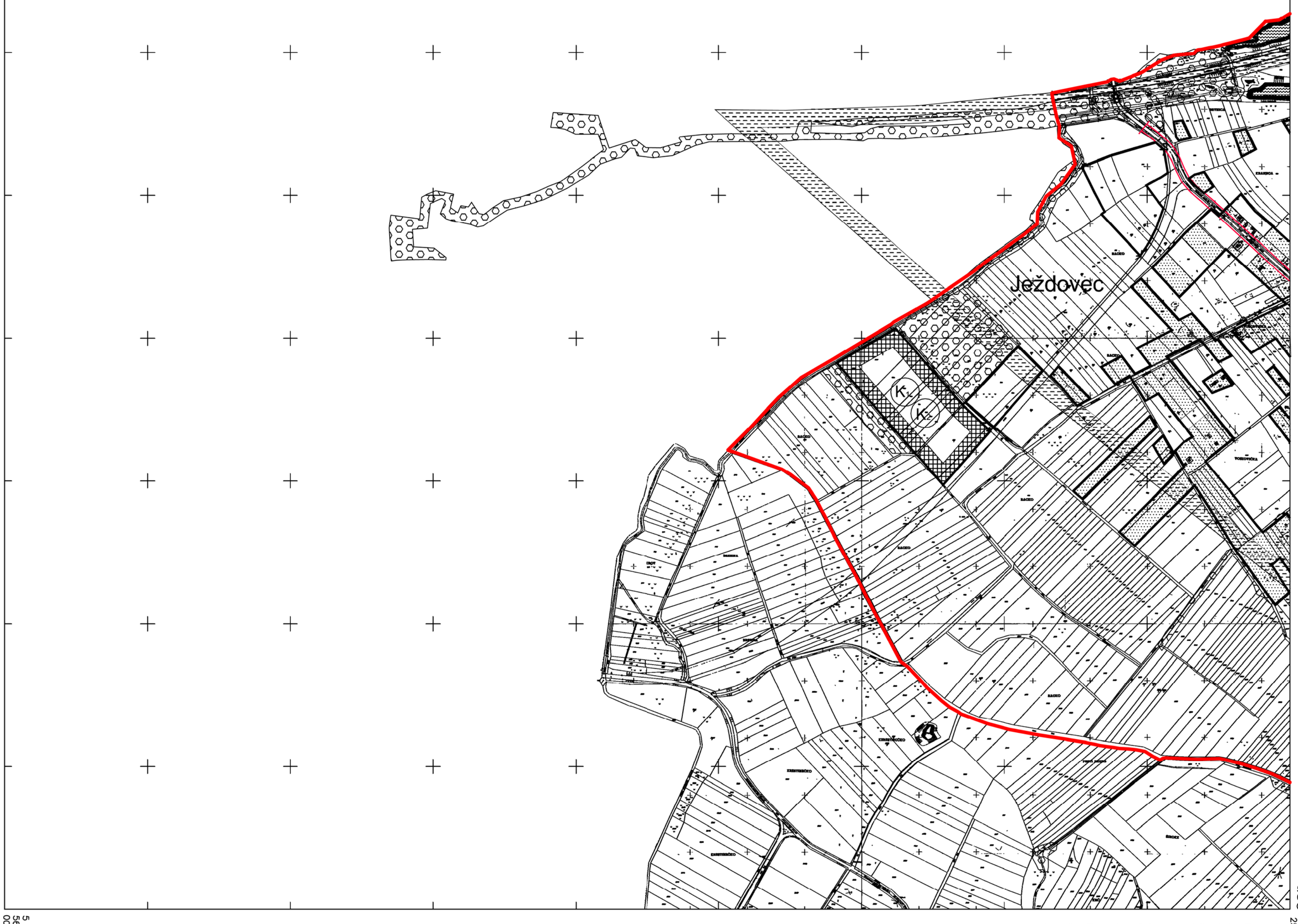

5 563 000

5 070 000

5 565 250

SAMOBOR – 49

MJERILO 1:5000

Izradio: Zavod za fotogrametriju d.d. - Zagreb

SAMOBOR – 50

5122–50

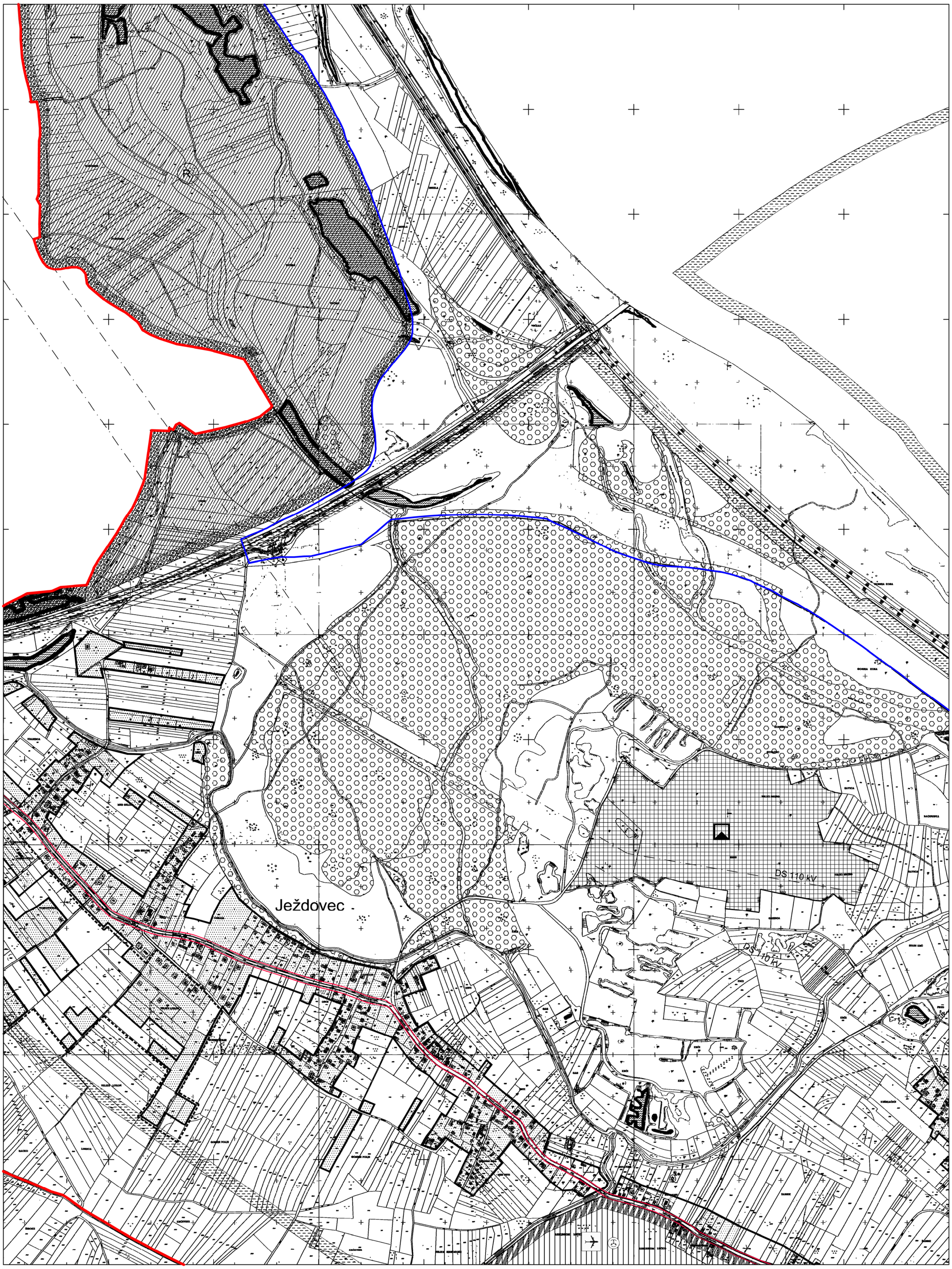

SAMOBOR –50

MJERILO 1:5000

Izradio: Zavod za fotogrametriju d.d. - Zagreb

DONJA STUBICA – 29

5J23–29

5 094 000

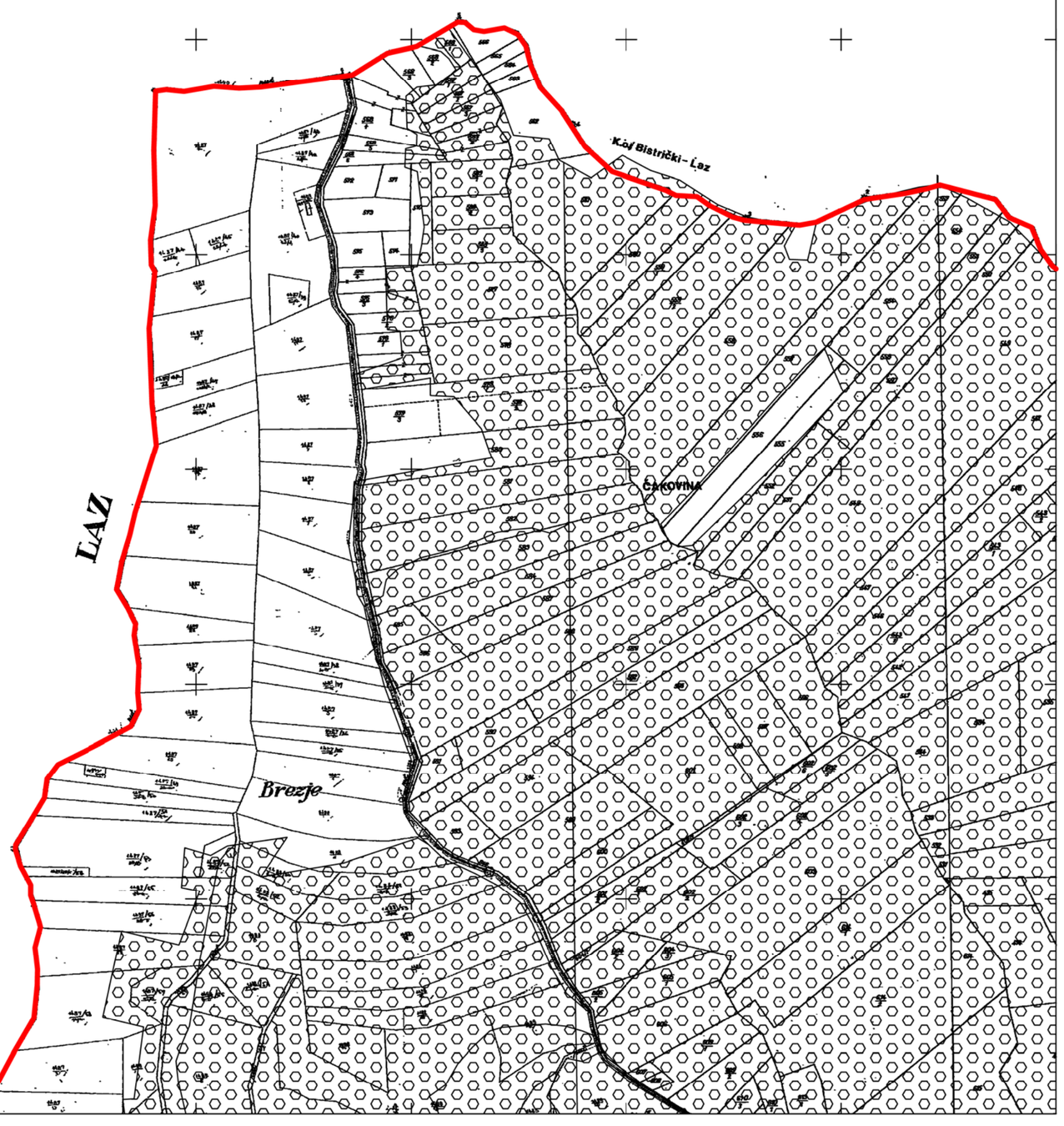

5 091 000

5 585 500

5 587 750

DONJA STUBICA – 29

MJERILO 1:5000

Izradio: Zavod za fotogrametriju d.d. - Zagreb

DONJA STUBICA – 30

5J23–30

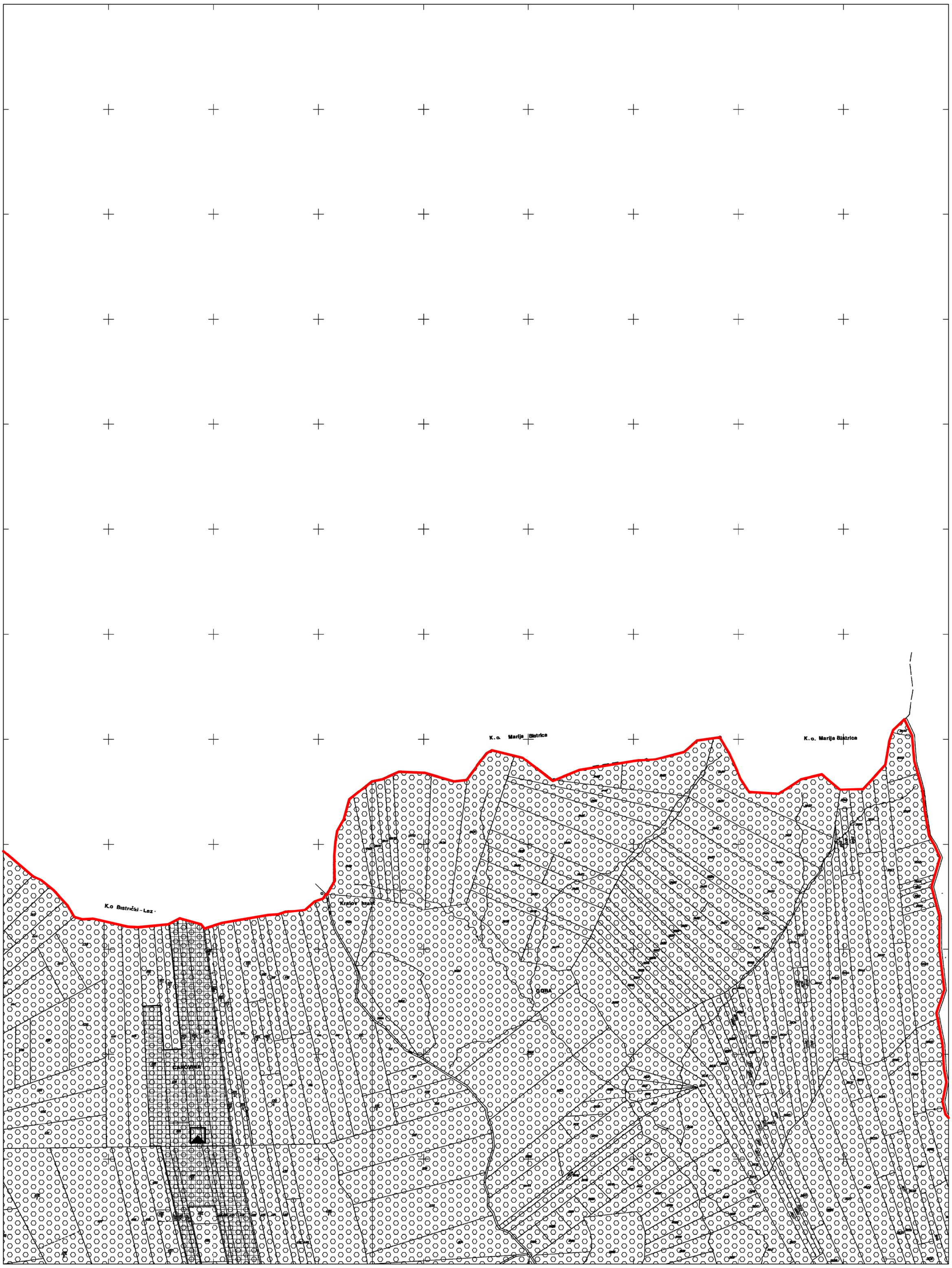

DONJA STUBICA – 30

MJERILO 1:5000

Izradio: Zavod za fotogrametriju d.d. - Zagreb

DONJA STUBICA – 36

5J23–36

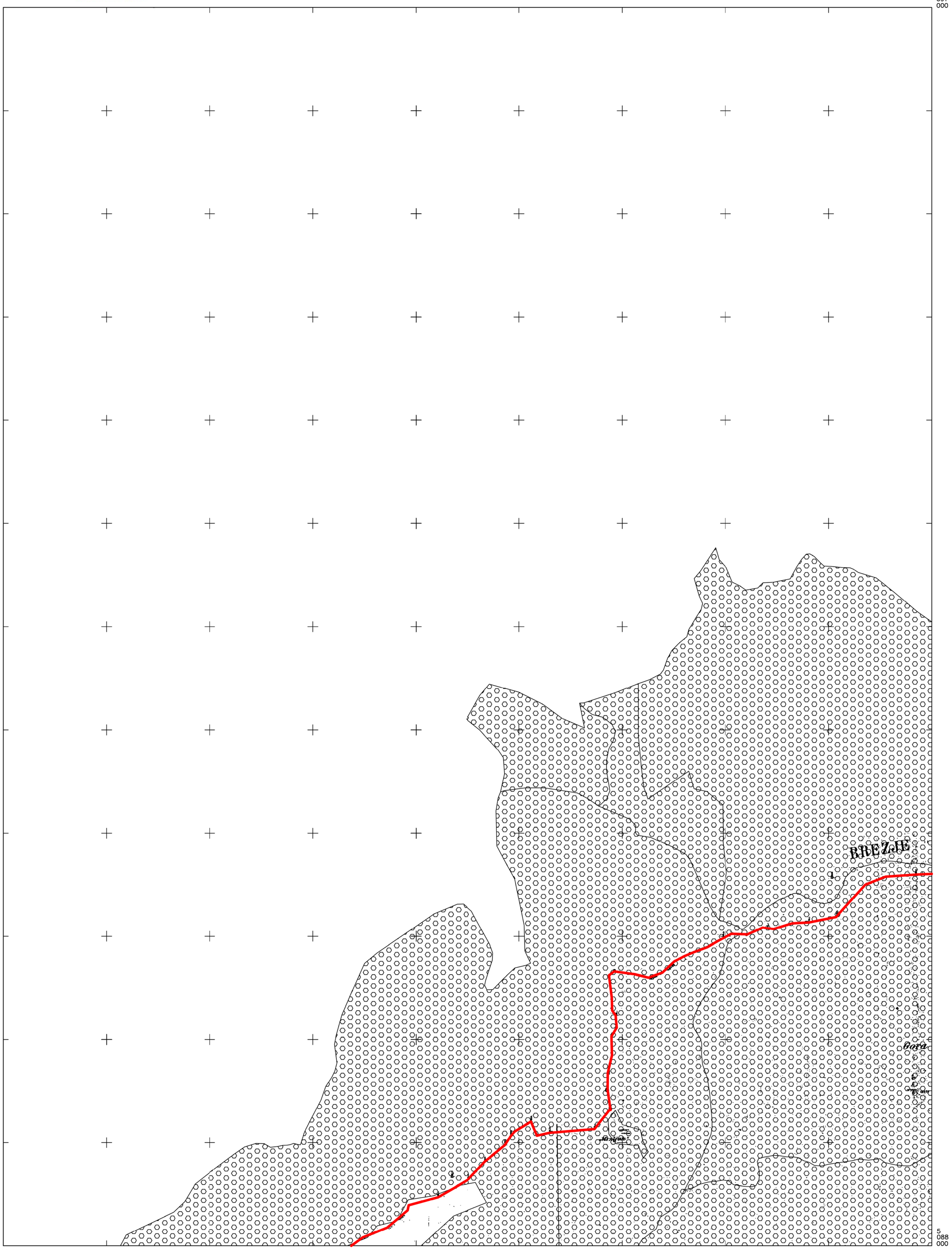

DONJA STUBICA – 36

MJERILO 1:5000

Izradio: Zavod za fotogrametriju d.d. - Zagreb

DONJA STUBICA – 37

5J23–37

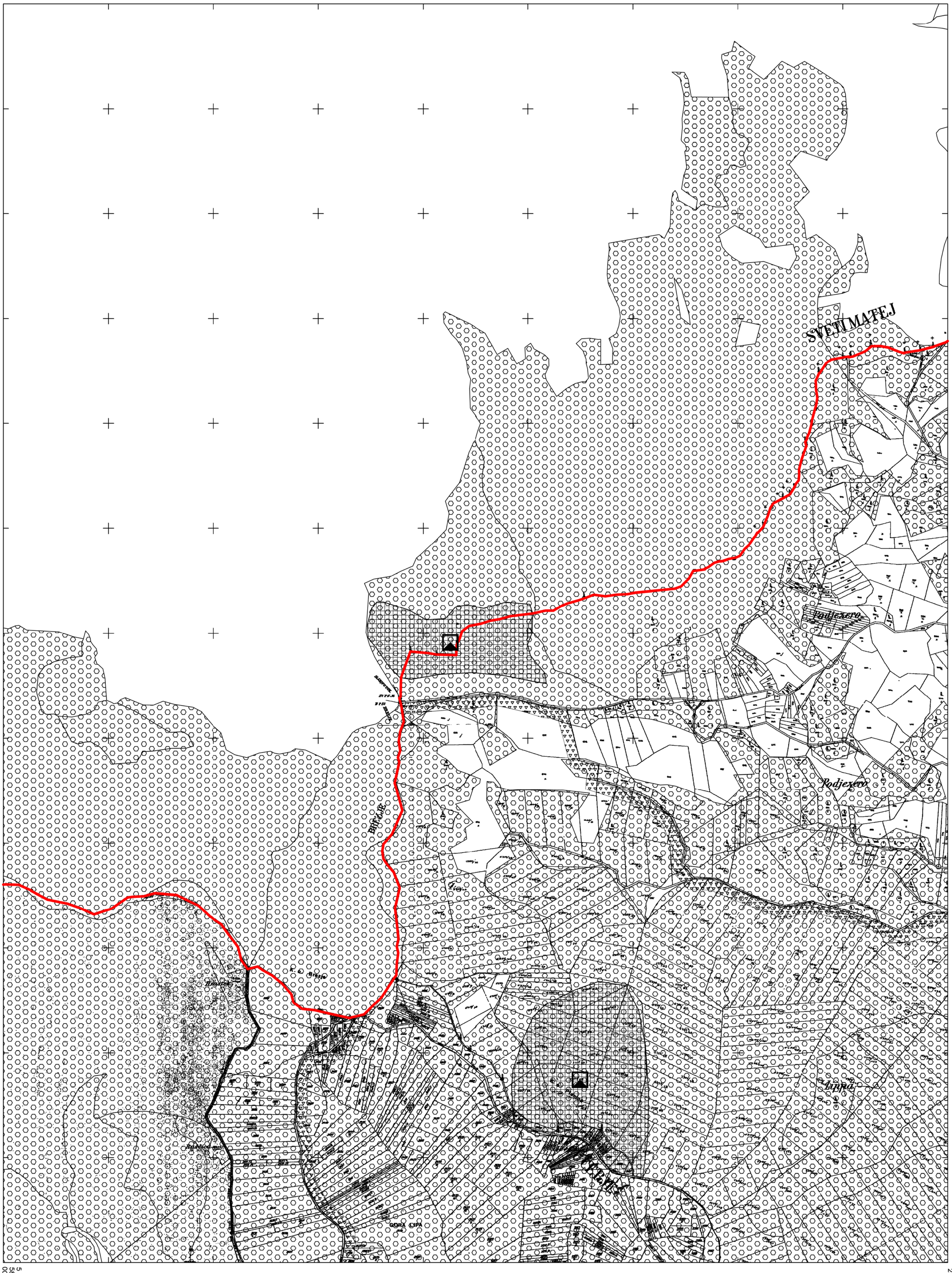

DONJA STUBICA – 37

MJERILO 1:5000

Izradio: Zavod za fotogrametriju d.d. - Zagreb

DONJA STUBICA – 38

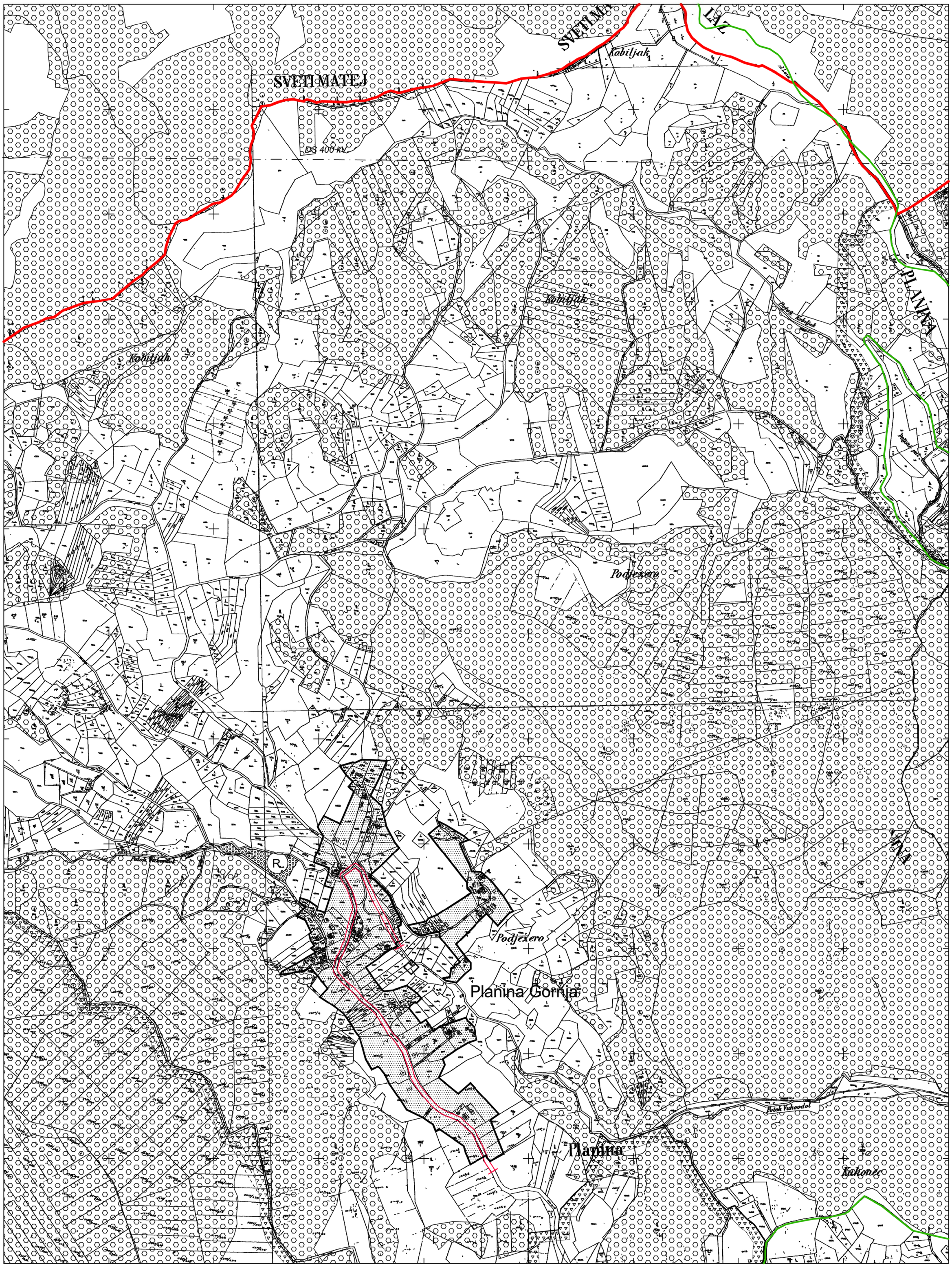

MJERILO 1:5000

Izradio: Zavod za fotogrametriju d.d. - Zagreb

DONJA STUBICA – 39

5J23–39

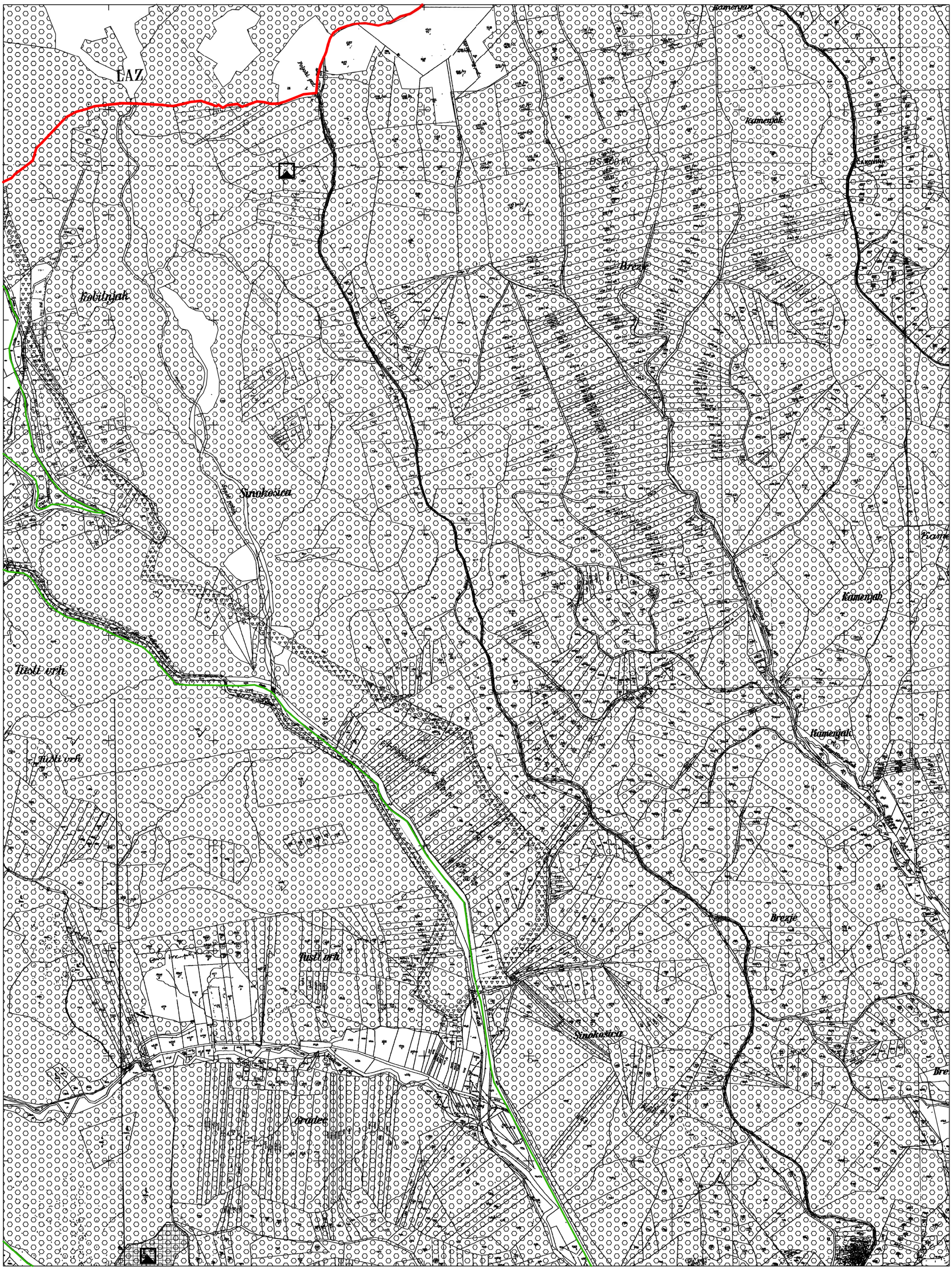

DONJA STUBICA – 39

MJERILO 1:5000

Izradio: Zavod za fotogrametriju d.d. - Zagreb

DONJA STUBICA – 40

5J23–40

DONJA STUBICA – 40

MJERILO 1:5000

Izradio: Zavod za fotogrametriju d.d. - Zagreb

DOPUNE PROSTORNOG PLANA GRADA ZAGREBA
GRAĐEVINSKA PODRUČJA NASELJA - dopune 2015.
Sjeverni dio Grada

DONJA STUBICA – 44

5J23–44



DONJA STUBICA – 44

MJERILO 1:5000

Izradio: Zavod za fotogrametriju d.d. - Zagreb

DONJA STUBICA – 45

5J23–45

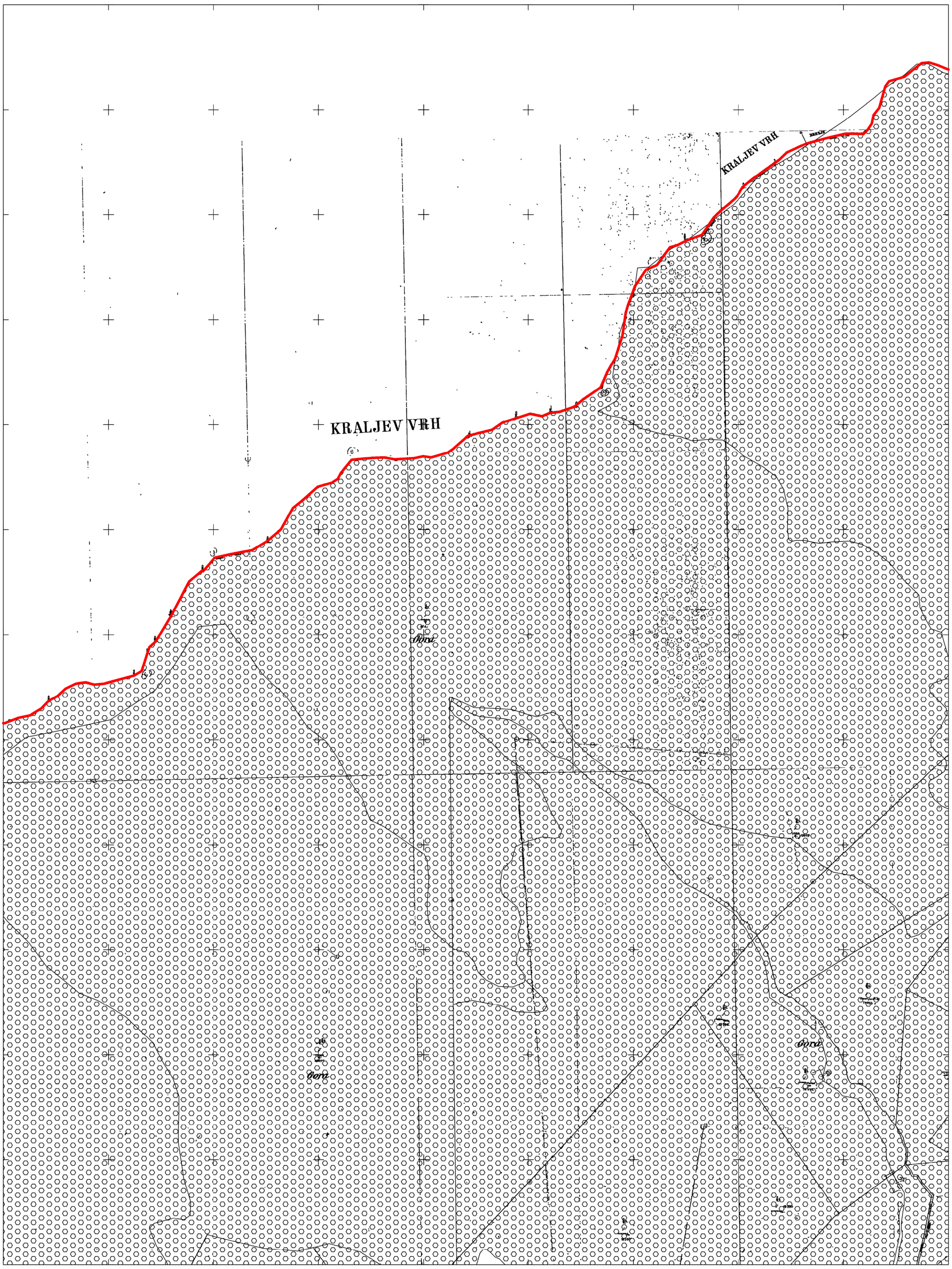

DONJA STUBICA – 45

MJERILO 1:5000

Izradio: Zavod za fotogrametriju d.d. - Zagreb

DONJA STUBICA – 46

5J23–46

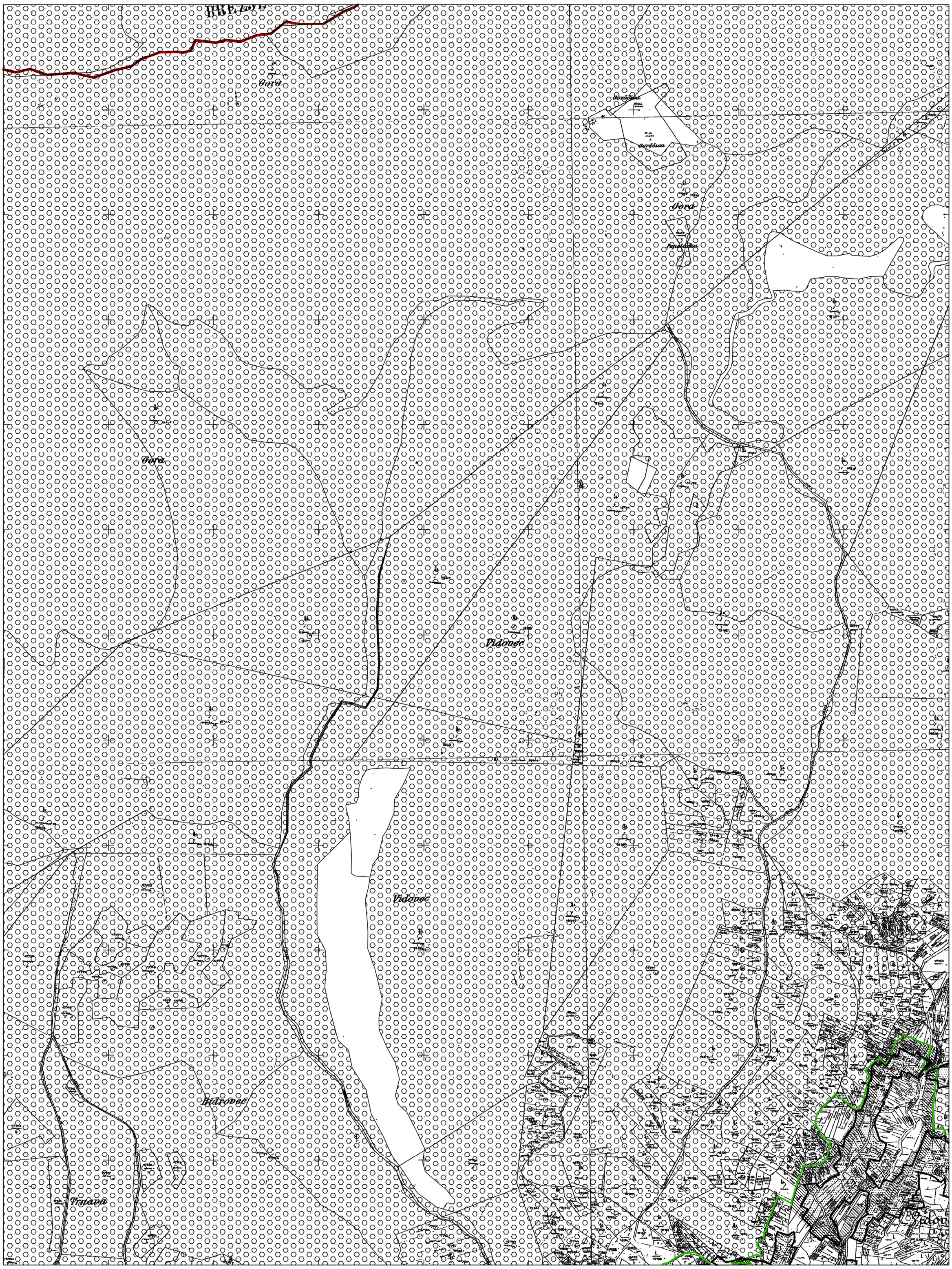

DONJA STUBICA – 46

MJERILO 1:5000

Izradio: Zavod za fotogrametriju d.d. - Zagreb

DONJA STUBICA – 47

5J23–47

DONJA STUBICA – 47

MJERILO 1:5000

Izradio: Zavod za fotogrametriju d.d. - Zagreb

DOPUNE PROSTORNOG PLANA GRADA ZAGREBA
GRAĐEVINSKA PODRUČJA NASELJA - dopune 2015.
Sesvete

DONJA STUBICA – 48

5J23–48

5 088 000

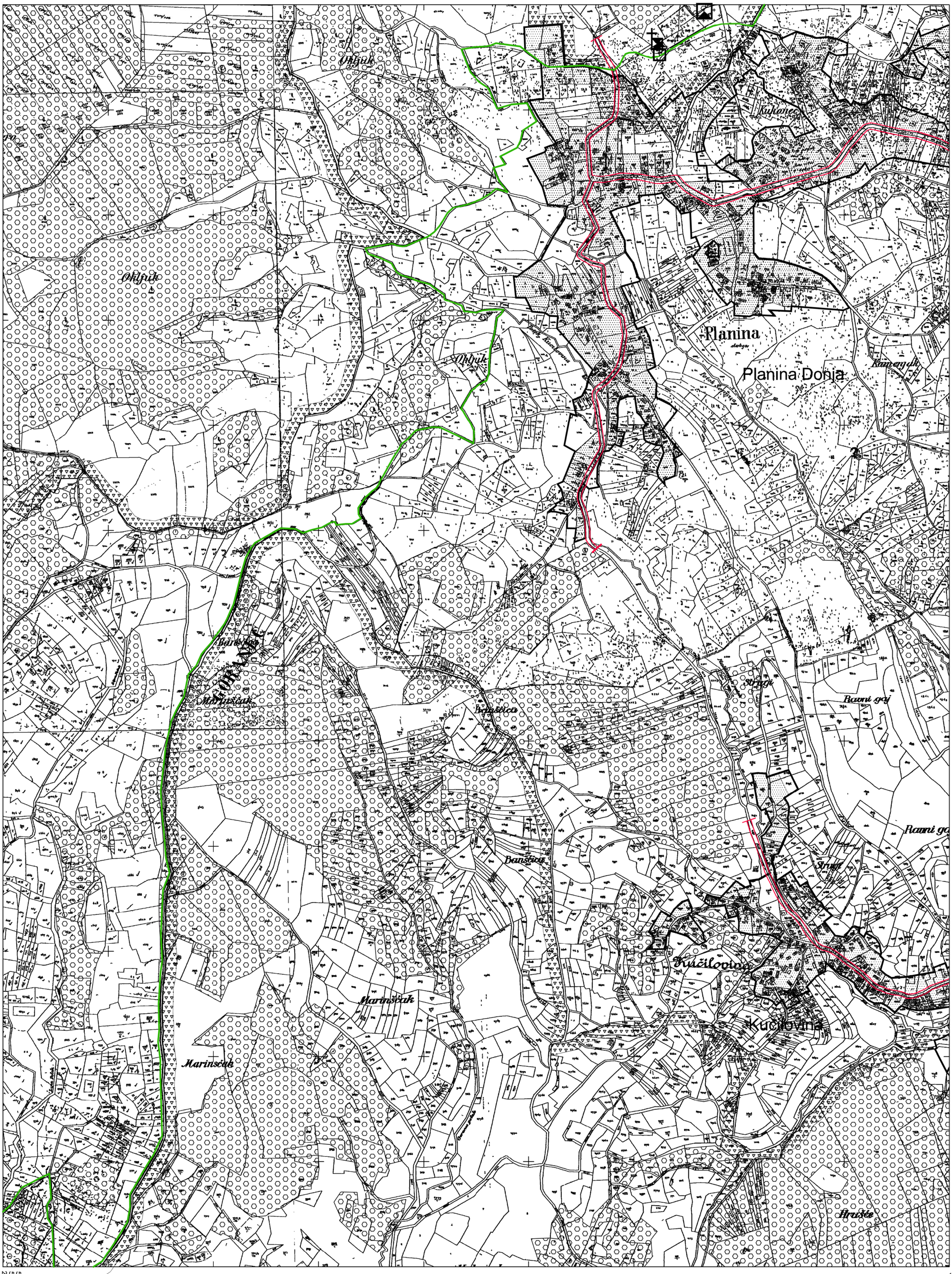

5 583 250

5 085 000

5 585 500

DONJA STUBICA – 48

MJERILO 1:5000

Izradio: Zavod za fotogrametriju d.d. - Zagreb

DONJA STUBICA – 49

5J23–49

MJERILO 1:5000

Izradio: Zavod za fotogrametriju d.d. - Zagreb

DONJA STUBICA – 50

5J23–50

DONJA STUBICA – 50

MJERILO 1:5000

Izradio: Zavod za fotogrametriju d.d. - Zagreb

DOPUNE PROSTORNOG PLANA GRADA ZAGREBA
GRAĐEVINSKA PODRUČJA NASELJA - dopune 2015.
Novi Zagreb

VELIKA GORICA –1

5J21– 1

5 070 000

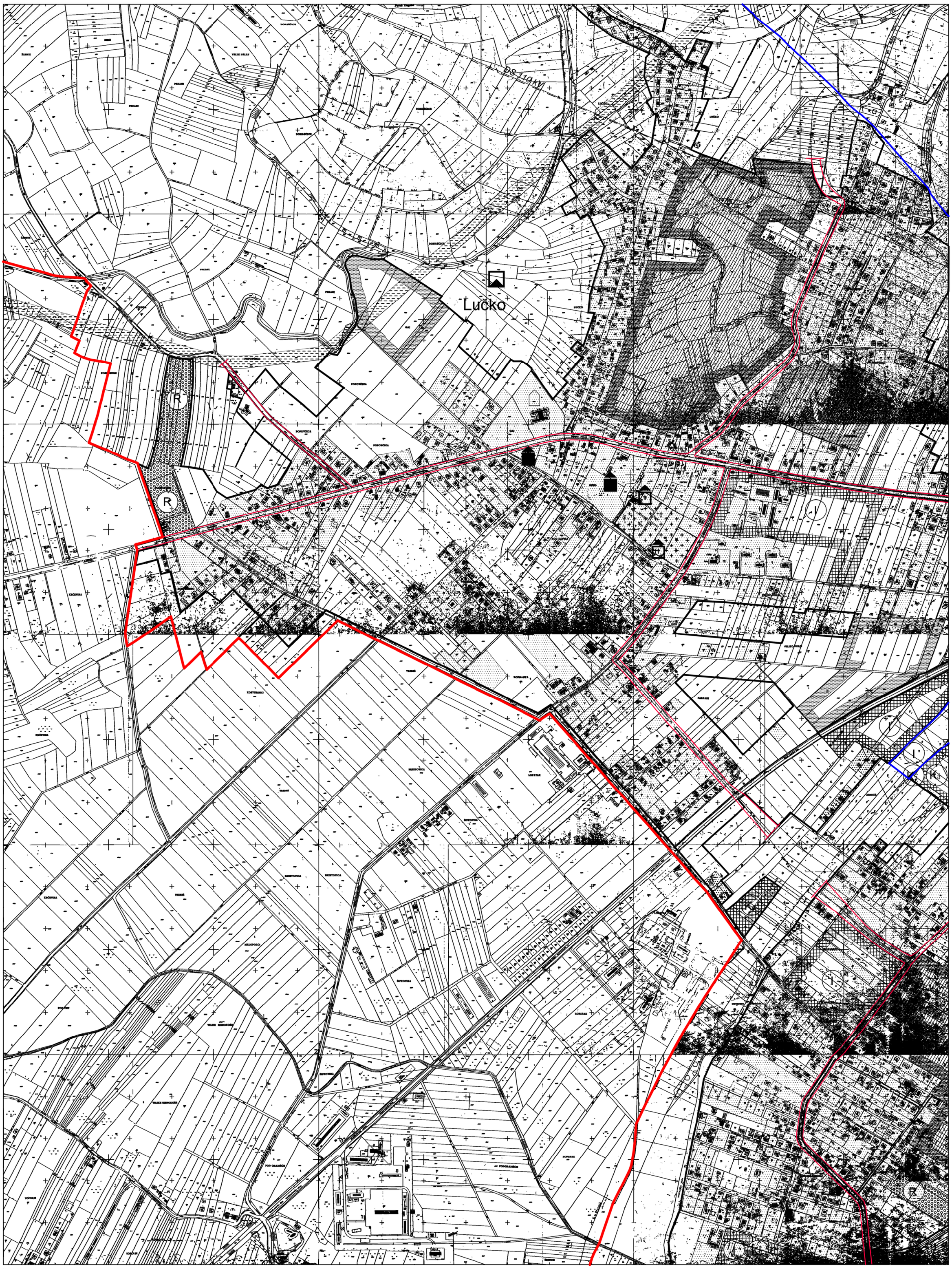

5 567 500

5 067 000

5 569 750

VELIKA GORICA –1

MJERILO 1:5000

Izradio: Zavod za fotogrametriju d.d. - Zagreb

DOPUNE PROSTORNOG PLANA GRADA ZAGREBA
GRAĐEVINSKA PODRUČJA NASELJA - dopune 2015.
Novi Zagreb

VELIKA GORICA – 2

5J21– 2

5 070 000

5 569 750

5 067 000

5 572 000

VELIKA GORICA – 2

MJERILO 1:5000

Izradio: Zavod za fotogrametriju d.d. - Zagreb

DOPUNE PROSTORNOG PLANA GRADA ZAGREBA
GRAĐEVINSKA PODRUČJA NASELJA - dopune 2015.
Novi Zagreb

VELIKA GORICA – 3

5J21– 3

5 070 000

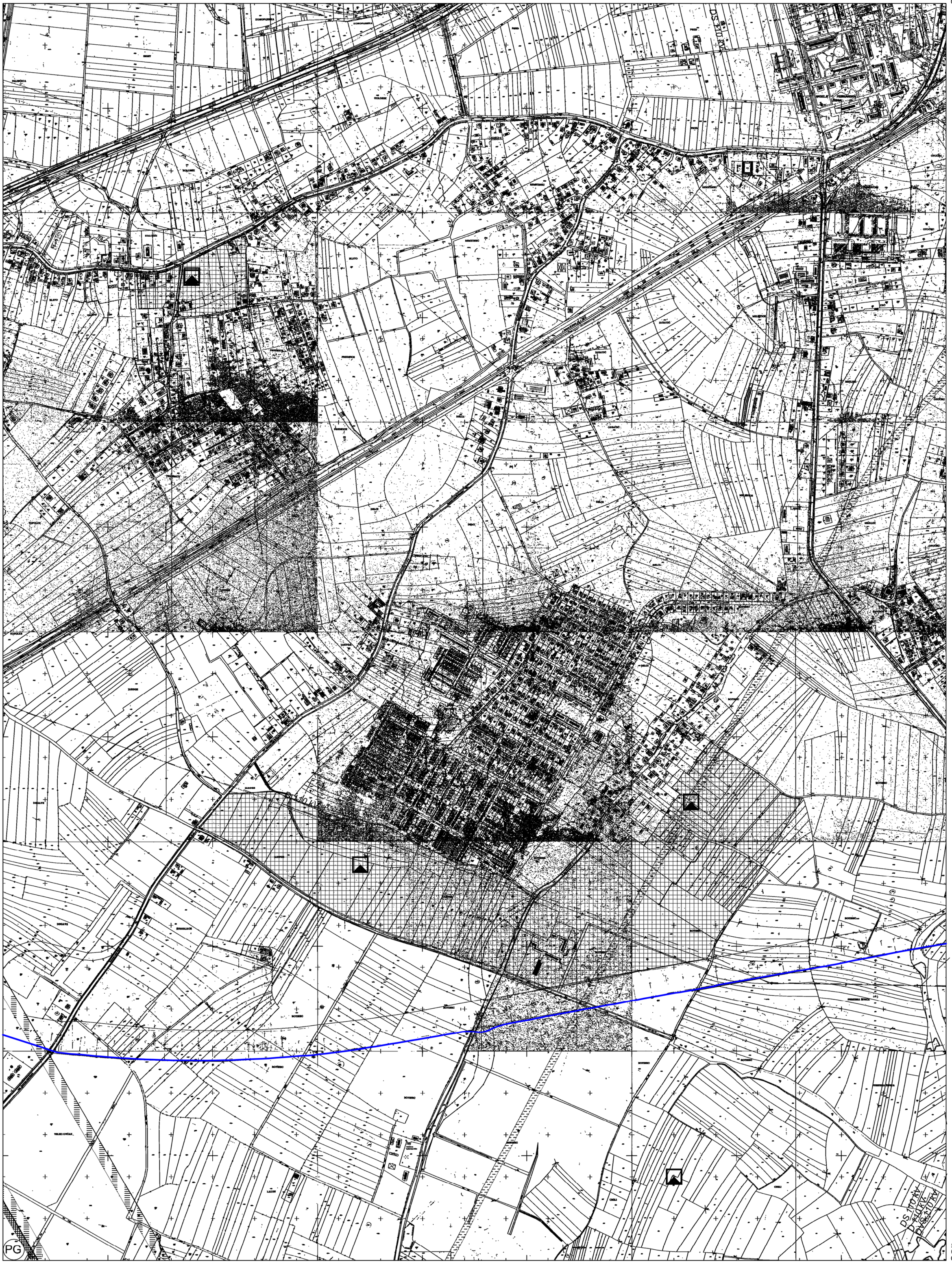

5 572 000

VELIKA GORICA – 3

MJERILO 1:5000

Izradio: Zavod za fotogrametriju d.d. - Zagreb

5 067 000

5 574 250

VELIKA GORICA – 4

5J21– 4

5 070 000

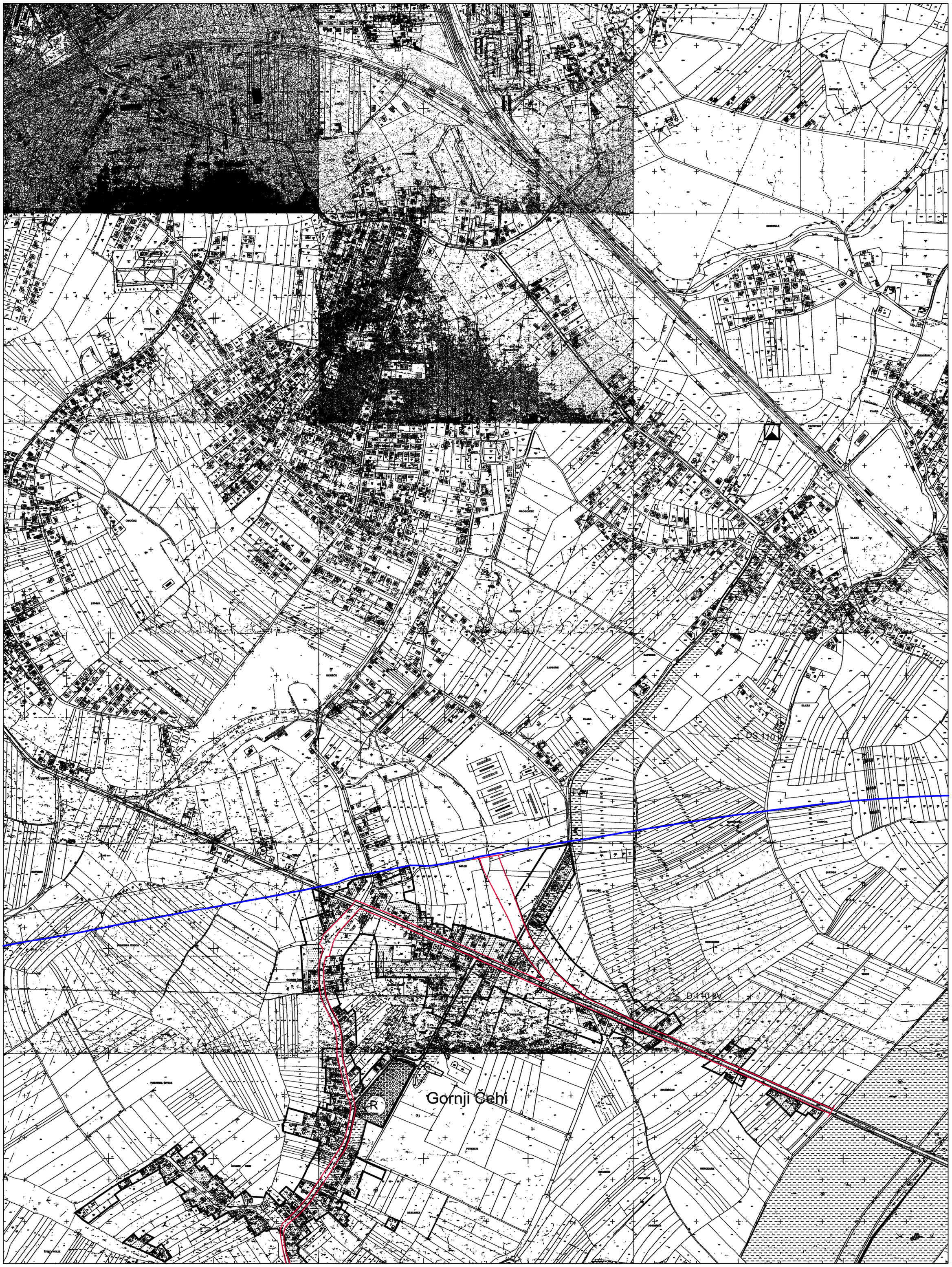

5 067 000

5 574 250

5 576 500

VELIKA GORICA – 4

MJERILO 1:5000

Izradio: Zavod za fotogrametriju d.d. - Zagreb

DOPUNE PROSTORNOG PLANA GRADA ZAGREBA
GRAĐEVINSKA PODRUČJA NASELJA - dopune 2015.
Novi Zagreb

VELIKA GORICA – 5

5J21– 5

5 070 000

5 576 500

5 067 000

5 578 750

VELIKA GORICA – 5

MJERILO 1:5000

Izradio: Zavod za fotogrametriju d.d. - Zagreb

DOPUNE PROSTORNOG PLANA GRADA ZAGREBA
GRAĐEVINSKA PODRUČJA NASELJA - dopune 2015.
Novi Zagreb

VELIKA GORICA – 6

5J21– 6

5 070 000

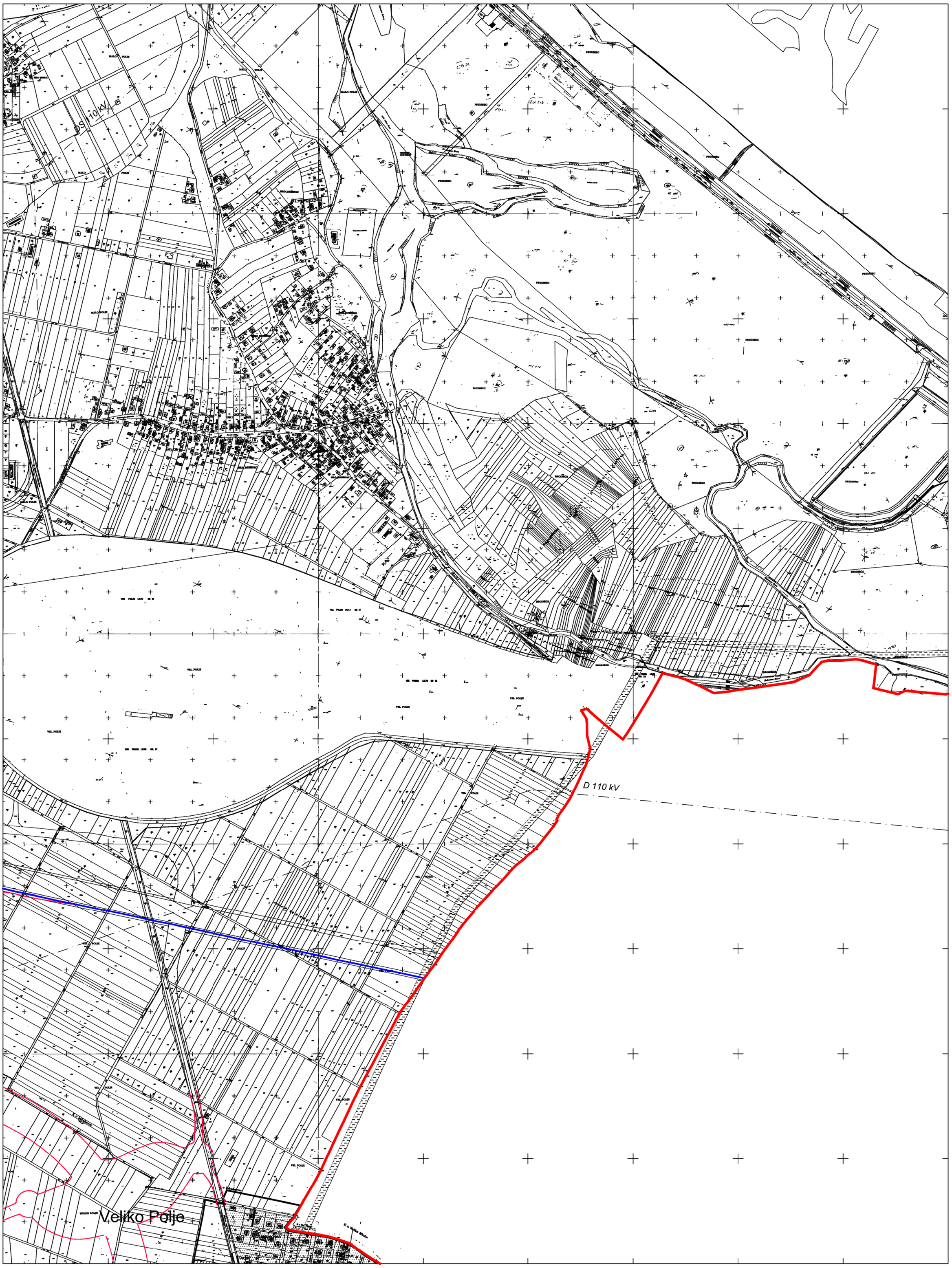

5 578 750

5 067 000

5 581 000

VELIKA GORICA – 6

MJERILO 1:5000

Izradio: Zavod za fotogrametriju d.d. - Zagreb

DOPUNE PROSTORNOG PLANA GRADA ZAGREBA
GRAĐEVINSKA PODRUČJA NASELJA - dopune 2015.
Novi Zagreb

VELIKA GORICA – 11

5J21–11

5 067 000

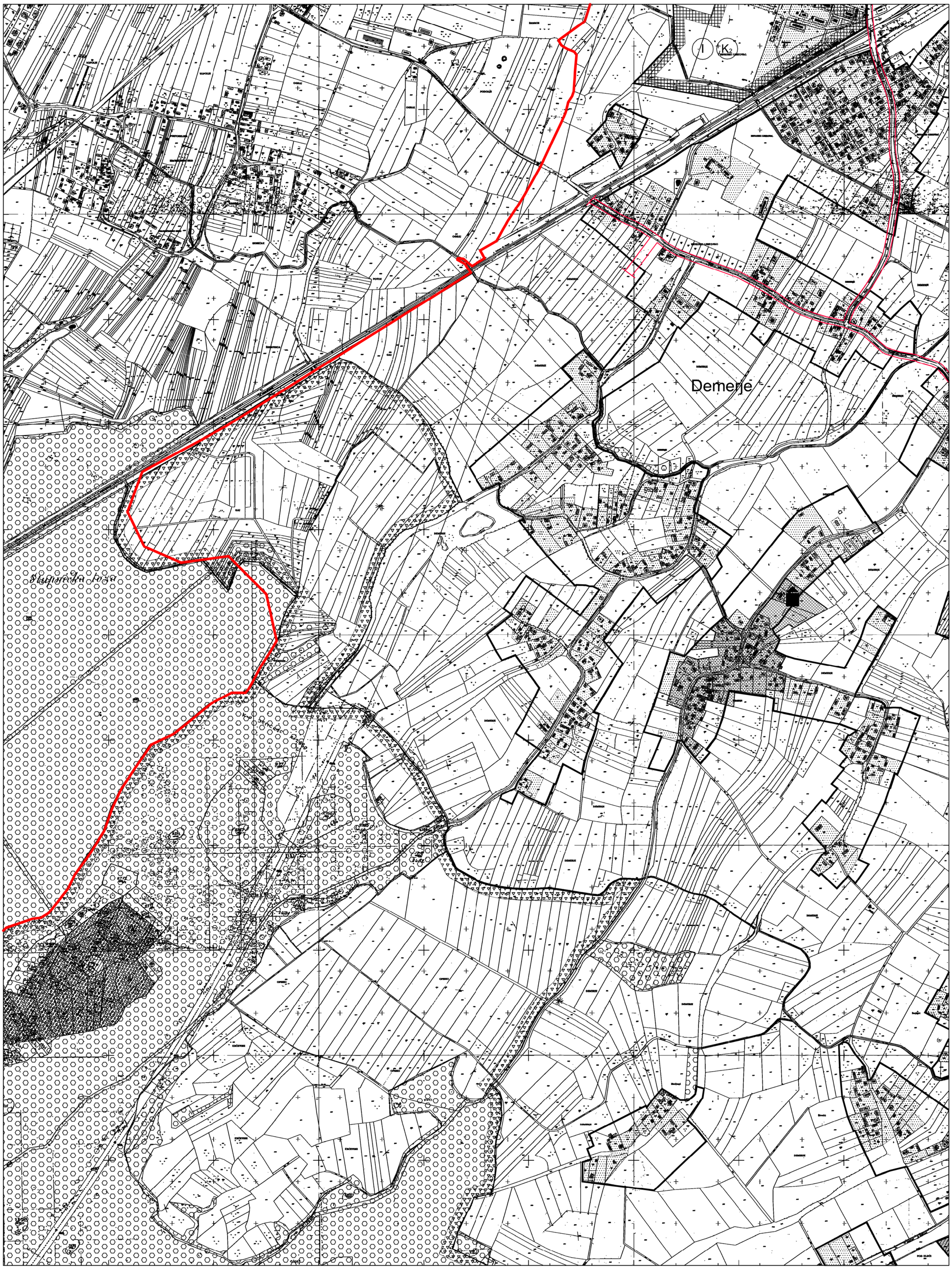

5 567 500

5 064 000

5 569 750

VELIKA GORICA – 11

MJERILO 1:5000

Izradio: Zavod za fotogrametriju d.d. - Zagreb

DOPUNE PROSTORNOG PLANA GRADA ZAGREBA
GRAĐEVINSKA PODRUČJA NASELJA - dopune 2015.
Novi Zagreb

VELIKA GORICA –12

5I21–12

5 067 000

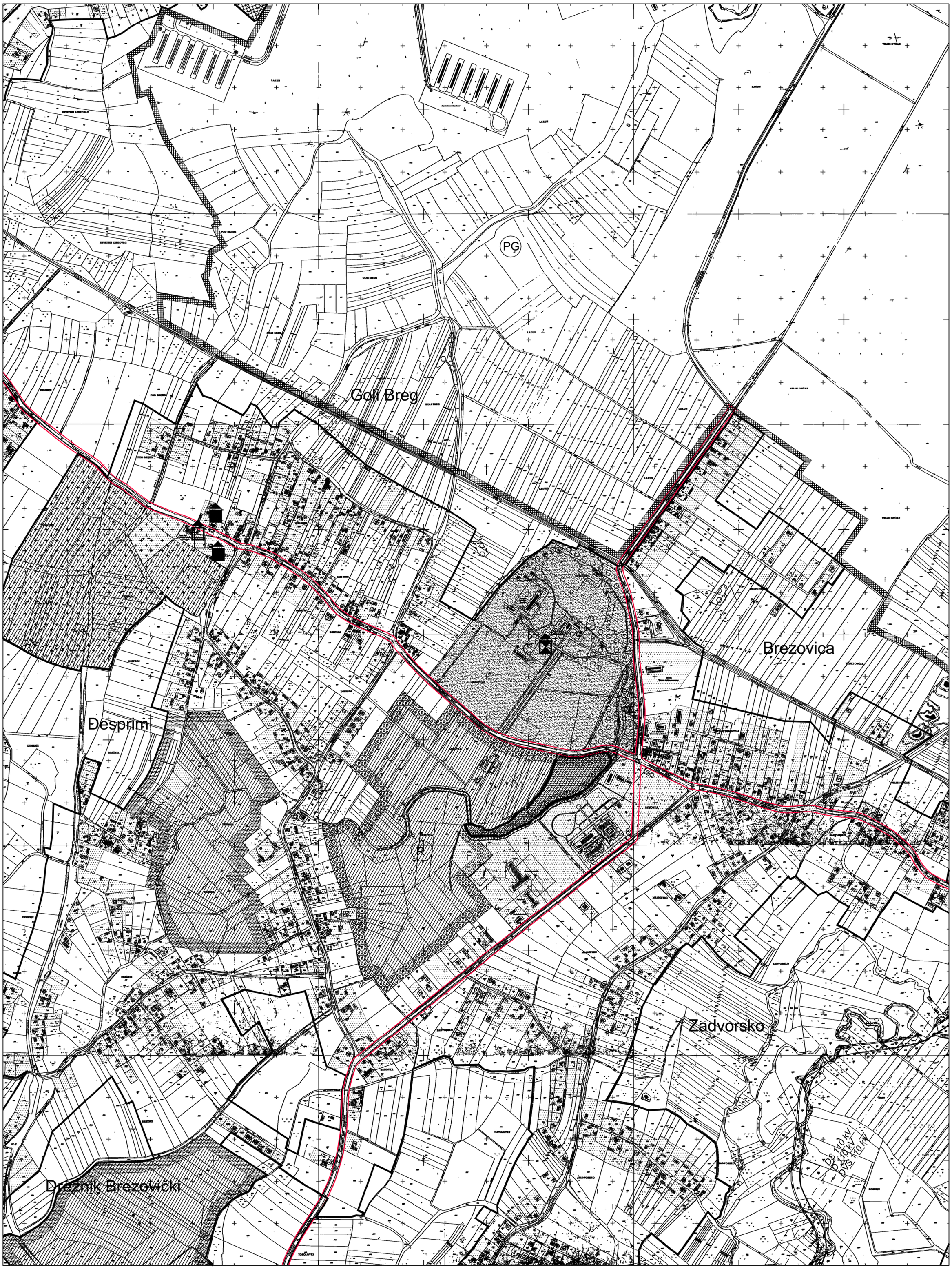

5 569 750

5 064 000

5 572 000

VELIKA GORICA –12

MJERILO 1:5000

Izradio: Zavod za fotogrametriju d.d. - Zagreb

DOPUNE PROSTORNOG PLANA GRADA ZAGREBA
GRAĐEVINSKA PODRUČJA NASELJA - dopune 2015.
Novi Zagreb

VELIKA GORICA – 13

5J21–13

5 067 000

5 064 000

5 572 000

5 574 250

VELIKA GORICA – 13

MJERILO 1:5000

Izradio: Zavod za fotogrametriju d.d. - Zagreb

VELIKA GORICA – 14

5J21–14

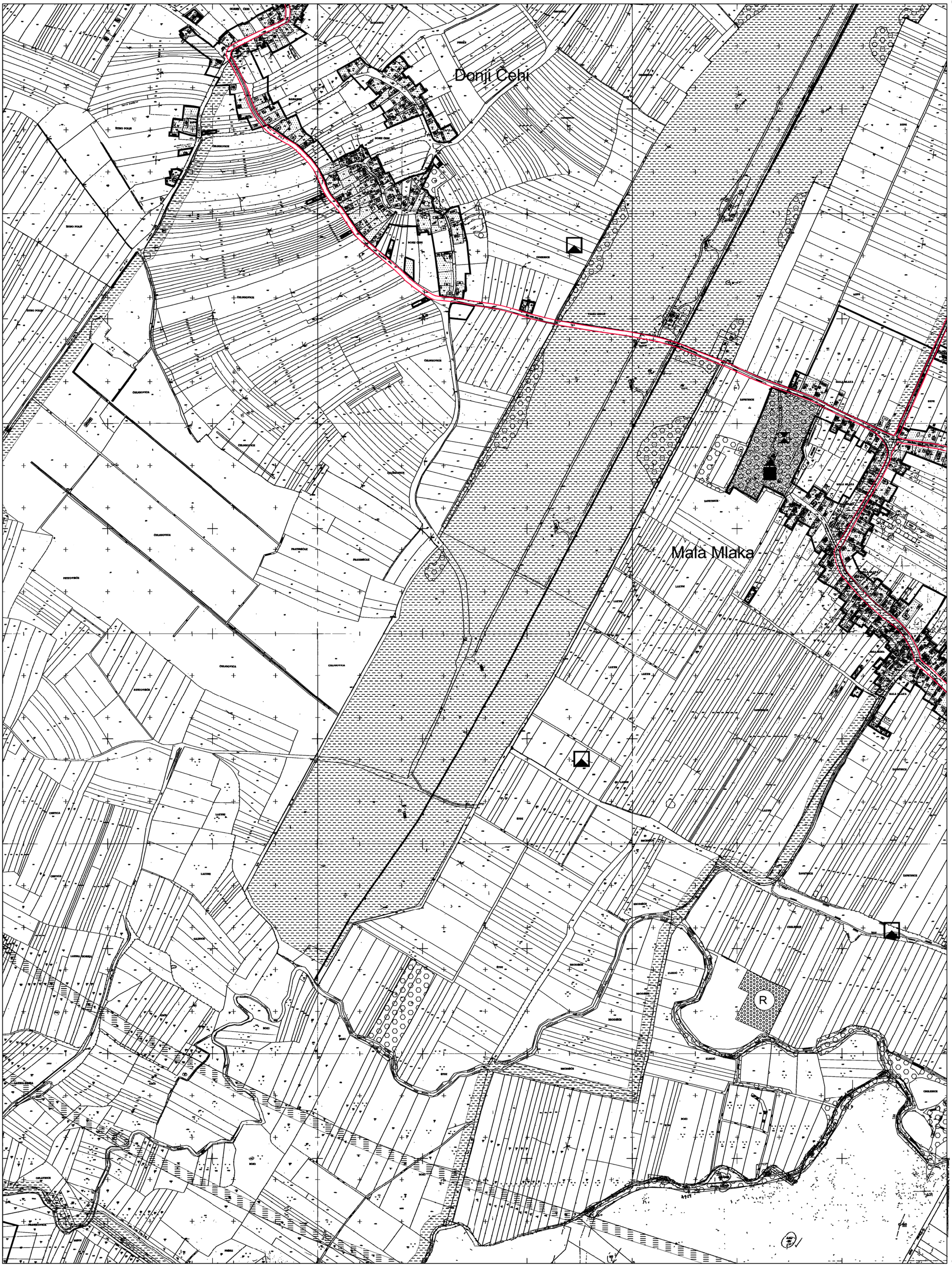

5 067 000

5 064 000

5 574 250

5 576 500

MJERILO 1:5000

Izradio: Zavod za fotogrametriju d.d. - Zagreb

VELIKA GORICA – 14

DOPUNE PROSTORNOG PLANA GRADA ZAGREBA
GRAĐEVINSKA PODRUČJA NASELJA - dopune 2015.
Novi Zagreb

VELIKA GORICA – 15

5J21–15

5 067 000

5 576 500

5 064 000

5 578 750

VELIKA GORICA – 15

MJERILO 1:5000

Izradio: Zavod za fotogrametriju d.d. - Zagreb