

GRAD ZAGREB

GENERALNI URBANISTIČKI PLAN GRADA ZAGREBA - IZMJENE I DOPUNE 2016.

UVJETI ZA KORIŠTENJE, UREĐENJE I ZAŠTITU PROSTORA 4d Nepokretna kulturna dobra

TUMAČ PLANSKOG ZNAKOVLJA

PROSTORNE MEĐE KULTURNOG DOBRA:

	POVIJESNA GRADITELJSKA CJELINA - GRADSKA NASELJA
	POVIJESNA GRADITELJSKA CJELINA - SEOSKA NASELJA
	GRADITELJSKI SKLOP
	MEMORIJALNO I POVIJESNO PODRUČJE
	ETNOLOŠKO PODRUČJE
	ARHEOLOŠKO PODRUČJE

POJEDINAČNI LOKALITETI

	ARHEOLOŠKI POJEDINAČNI LOKALITET
--	----------------------------------

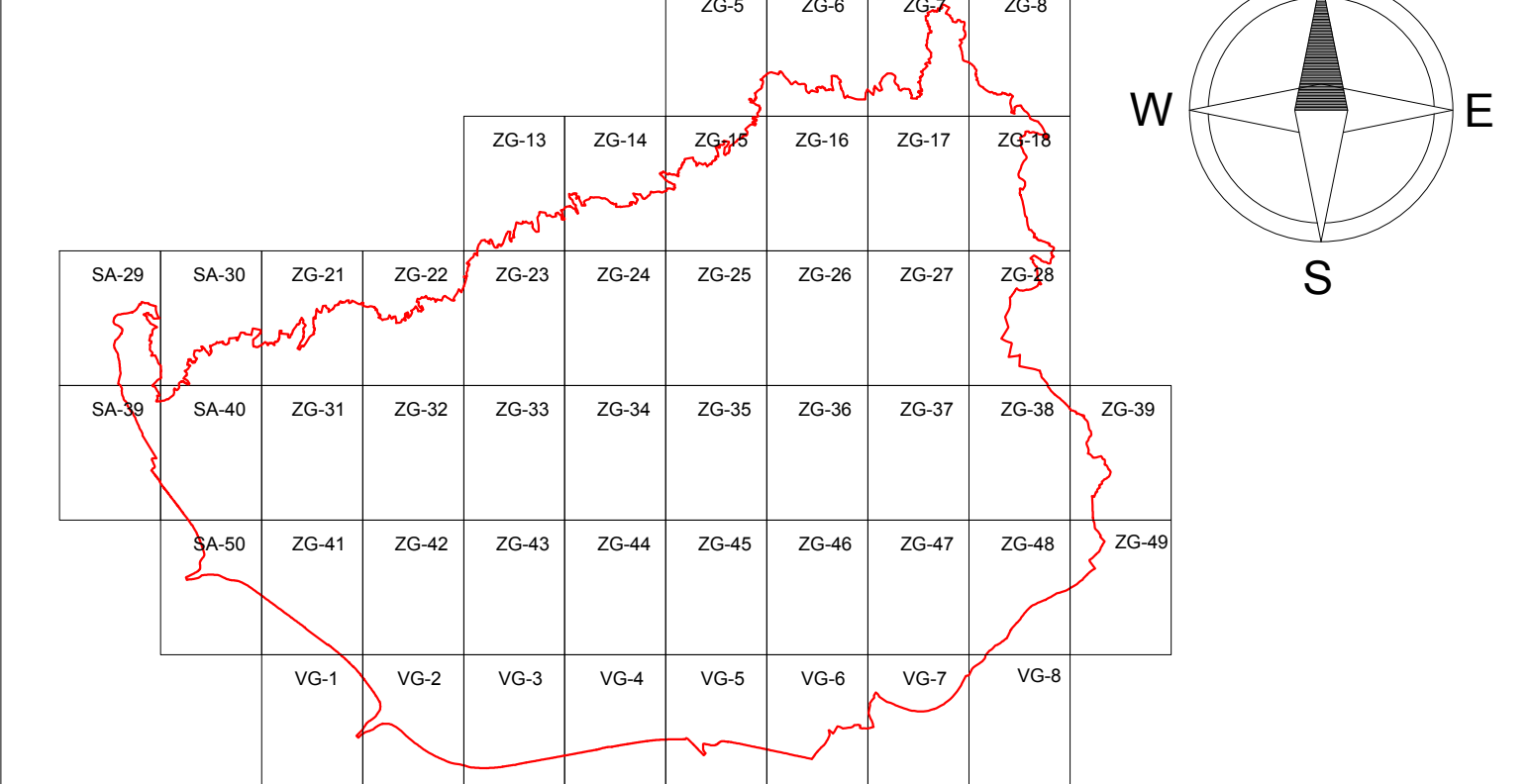
SUSTAV ZAŠTITE:

	A
	B
	C
	VIZURNI KORIDOR

POVIJESNO GRADSKO SREDIŠTE - DETALJNE MJERE

	GORNJI GRAD I KAPTOL
	DONJI GRAD
	PODRUČJE PLANSKI REGULIRANE REZIDENCIJALNE IZGRADNJE DO POL. 20 ST.
	ZONE I POTEZI UNUTAR KOJIH NIJE DOPUŠTENA GRADNJA VISOKIH OBJEKATA
	GRANICA GENERALNOG URBANISTIČKOG PLANA GRADA ZAGREBA

VEZA KARATA:



GRAD ZAGREB			
GENERALNI URBANISTIČKI PLAN GRADA ZAGREBA - IZMJENE I DOPUNE 2016.			
Naziv kartografskog prikaza: 4. UVJETI ZA KORIŠTENJE, UREĐENJE I ZAŠTITU PROSTORA 4d Nepokretna kulturna dobra			
Broj kartografskog prikaza: 4d	Mjerilo kartografskog prikaza: 1:5.000		
Odluka o izradi Izmjena i dopuna Generalnog urbanističkog plana grada Zagreba (Službeni glasnik Grada Zagreba br. 2413, 9/15, 15/15)			
Odluka o donošenju Izmjena i dopuna Generalnog urbanističkog plana grada Zagreba (Službeni glasnik Grada Zagreba br. 9/15)			
Javna rasprava objavljena je: 06. lipnja 2014.	Javni uvid otkazan je: od 16. do 30. lipnja 2014.		
Ponovna javna rasprava objavljena je: 26. prosinca 2015.	Ponovni javni uvid otkazan je: od 12. do 26. siječnja 2016.		
Nositelj izrade do 28. ožujka 2016.: Gradski ured za prostorno uređenje, izgradnju Grada, graditeljstvo, komunalne poslove i promet Trg Stjepana Radića 1, Zagreb			
Probletnik Gradskog ureda za prostorno uređenje, izgradnju Grada, graditeljstvo, komunalne poslove i promet:	Odgovorna osoba za provođenje javne rasprave do lipnja 2014.: Margareta Špačić, dipl. ing.arh.		
mr.sc. Dinko Bilić, dipl. oec.	Odgovorna osoba za provođenje javne rasprave u siječnju 2016.: Ankica Pavlović, dipl.ing.arh.		
Nositelj izrade od 29. ožujka 2016.: Gradski ured za strateško planiranje i razvoj Grada Ulica Republike Austrije 18, Zagreb			
Pečat Gradskog ureda za strateško planiranje i razvoj Grada:	Probletnik Gradskog ureda za strateško planiranje i razvoj Grada do 6.6.2016.: p.o. gradonačelnika Grada Zagreba pomoćnik pročelnika Jadranka Veselić Brvo, dipl.ing.arh.		
M.P.	Probletnik Gradskog ureda za strateško planiranje i razvoj Grada: p.o. gradonačelnika Grada Zagreba pomoćnik pročelnika mr.sc. Darko Šiško, dipl.ing.geod.		
	Odgovorne osobe za provođenje javne rasprave: Ankica Pavlović, dipl.ing.arh.		
Stručni izraditelj: Zavod za prostorno uređenje Grada Zagreba Ulica Republike Austrije 18, Zagreb			
Pečat pravne osobe koja je izradila Plan:	Odgovorna osoba izradivača Plana: Ravnatelj Zavoda za prostorno uređenje Grada Zagreba do 31. ožujka 2016.: Ivica Farišek, dipl.ing.arh.		
M.P.	Vršitelj dužnosti ravnatelja Zavoda za prostorno uređenje Grada Zagreba od 8. travnja 2016.: v.d. Ivica Rovis, dipl.iur.		
Odgovorni voditelj izrade Izmjena i dopuna plana do 15. siječnja 2014.: Nives Momar, dipl.ing.arh.			
Odgovorni voditelj izrade Izmjena i dopuna plana do 20. srpnja 2015.: Mirela Bokulić Zubac, dipl.ing.arh.			
Odgovorni voditelj izrade Izmjena i dopuna plana do 9. svibnja 2016.: Nives Momar, dipl.ing.arh.			
Odgovorni voditelj izrade Izmjena i dopuna plana od 10. svibnja 2016.: Sanja Šerbetić Tunjić, dipl.ing.arh.			
Stručni tim u izradi Plana:			
Dragica Bardić, dipl.ing.arh. Mirela Bokulić Zubac, dipl.ing.arh. Marja Brković, bacc.oec. Maja Bubuč, grad.isth. Martina Čanović, dipl.iur. Nica Farišek, dipl.ing.arh.	Boris Gregurić, dipl.ing.arh. Ivan Lončarić, prof.geog. i pov. Dubravka - Petra Lubin, dipl.ing.arh. Tomislav Mamić Katica Mihanović, dipl.ing.šum. Nives Momar, dipl.ing.arh.	Jasmina Đoto, dipl.ing.agr. Vladimir Ninčić, dipl.ing.grad. Larisa Nukić Zoran Rašević, dipl.oec. Aren Peškar, mag.geog. Ana-Marija Rajčić, dipl.ing.arh.	Lidija Sokolić, dipl.ing.arh. Jasmina Široveć Vanić, dipl.ing.arh. Sabina Pavlić, dipl.ing.arh. Sanja Šerbetić Tunjić, dipl.ing.arh. Dubravka Štešić, dipl.ing.prom. Dubravka Žic, dipl.ing.arh.
Geoinformatička obrada:			
Zavod za fotogrametriju d.d.			
Urbanistica d.o.o.			
Zavod za prostorno uređenje Grada Zagreba			
Pečat Gradске skupštine Grada Zagreba:	Predsjednik Gradске skupštine Grada Zagreba:		
M.P.	dr.sc. Andrija Mikulić		
Istovjetnost ovog plana sa izvornikom ovjerao:			
Pečat Nadležnog tijela:			
M.P.			
p.o. gradonačelnika Grada Zagreba pomoćnik pročelnika mr.sc. Darko Šiško, dipl.ing.geod.			



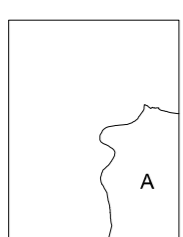
5
563
000

SAMOBOR - 39

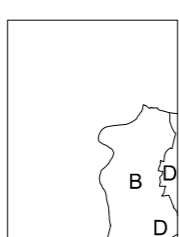
Izradba: Gradski ured za katastar i geodetske poslove Grada Zagreba
prosinac 2013.

5
076
000

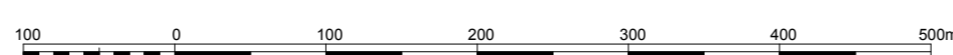
5
565
250



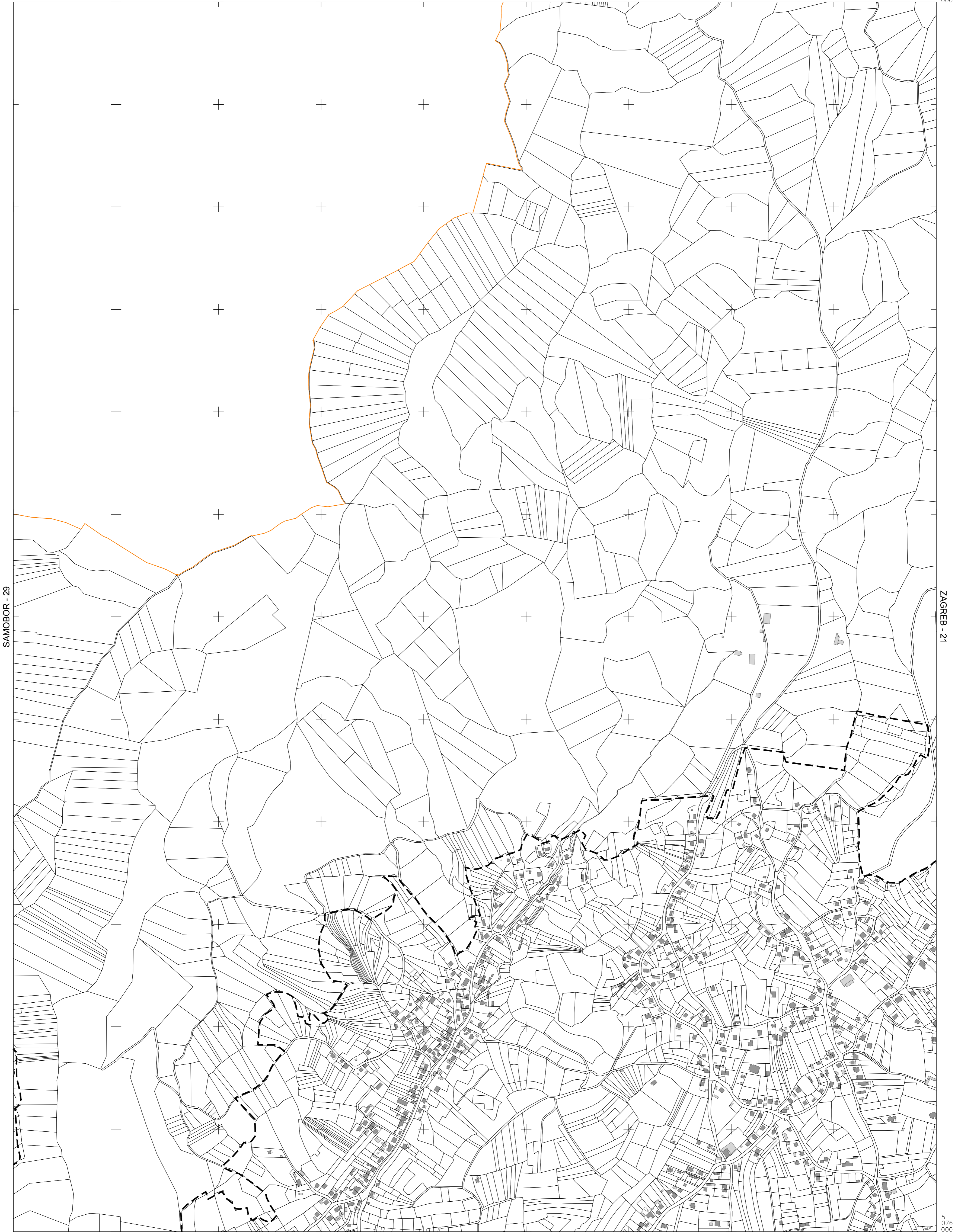
KATASTARSKE OPĆINE:
A - Gornji Stenjevec



IZMJERA:
A - tahimetrija, ortogonal
B - fotogrametrija
C - komasacija
D - grafička



MJERILO 1:5000

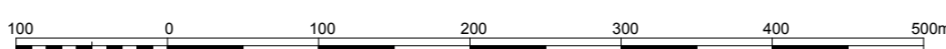


SAMOBOR - 29

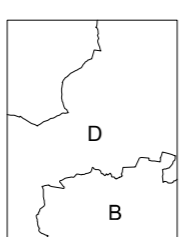
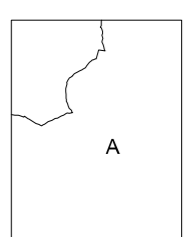
ZAGREB - 21

KATASTARSKE OPĆINE:
A - Gornji Stenjevec

IZMJERA:
A - tahimetrija, ortogonal
B - fotogrametrija
C - komasacija
D - grafička

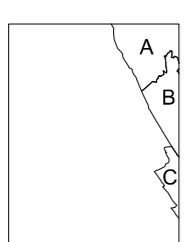
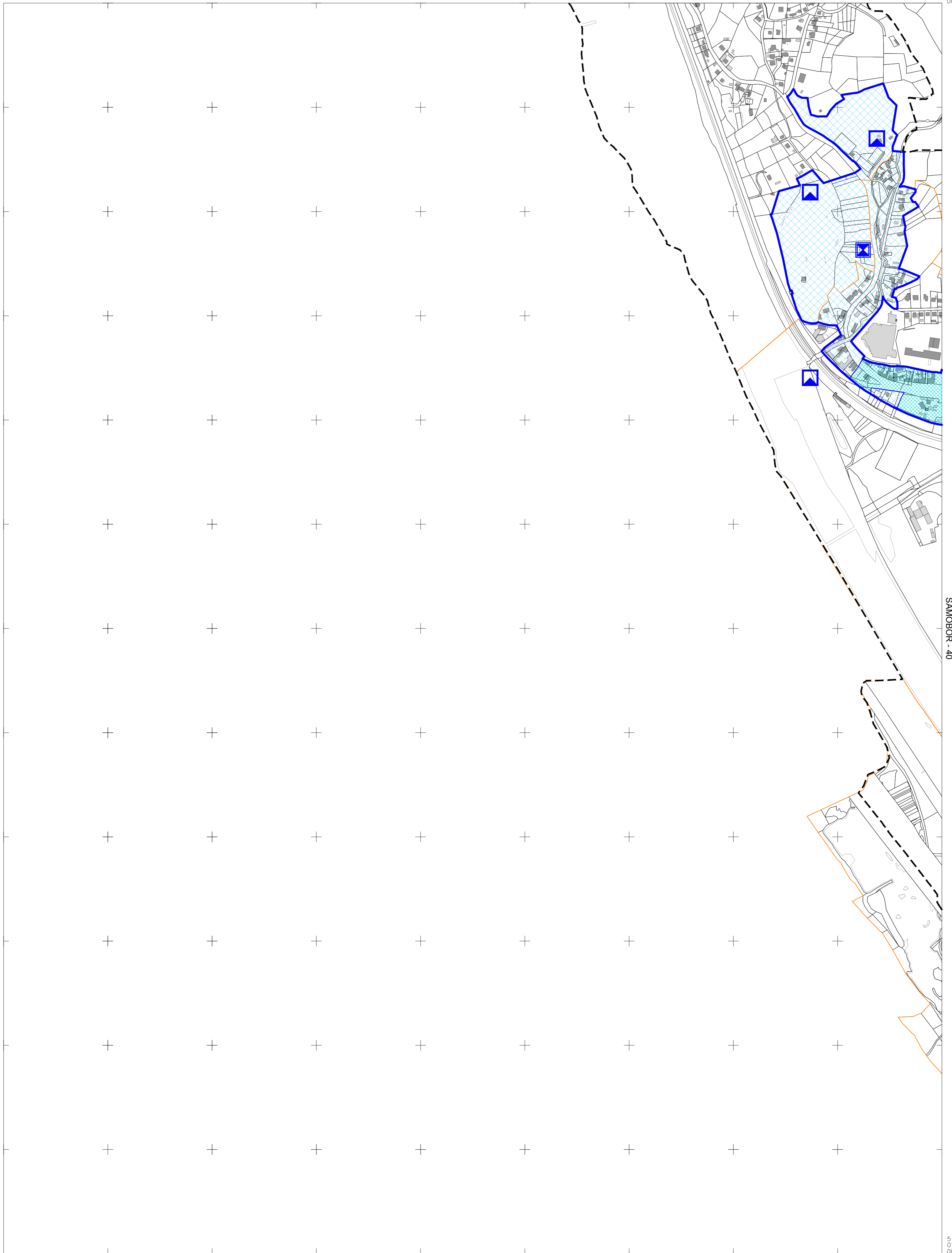


MJERILO 1:5000

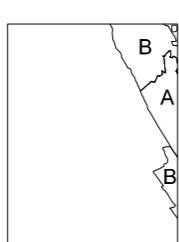


5
565
250

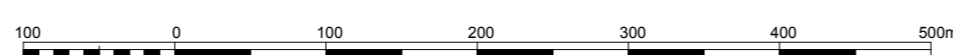
5
076
500



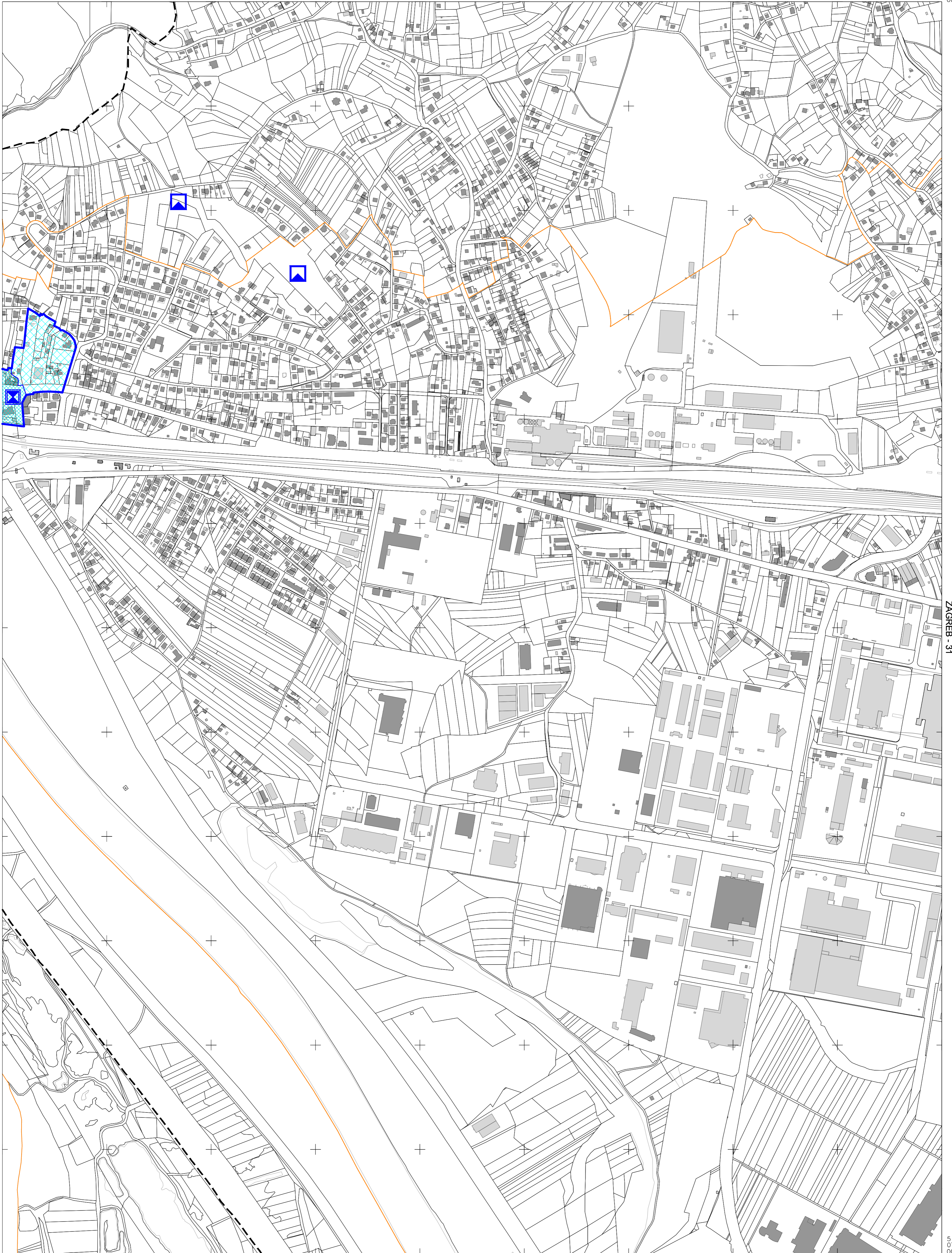
KATASTARSKE OPĆINE:
A - Gornji Stenjevec
B - Podsused
C - Lučko



IZMJERA:
A - tahimetrija, ortogonal
B - fotogrametrija
C - komasacija
D - grafička



MJERILO 1:5000

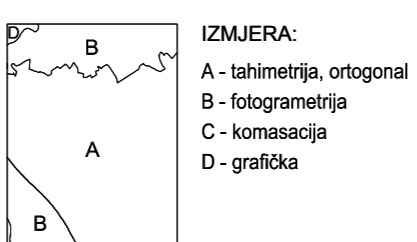



SAMOBOR - 39

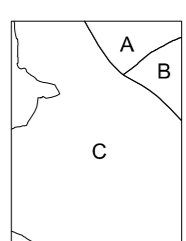
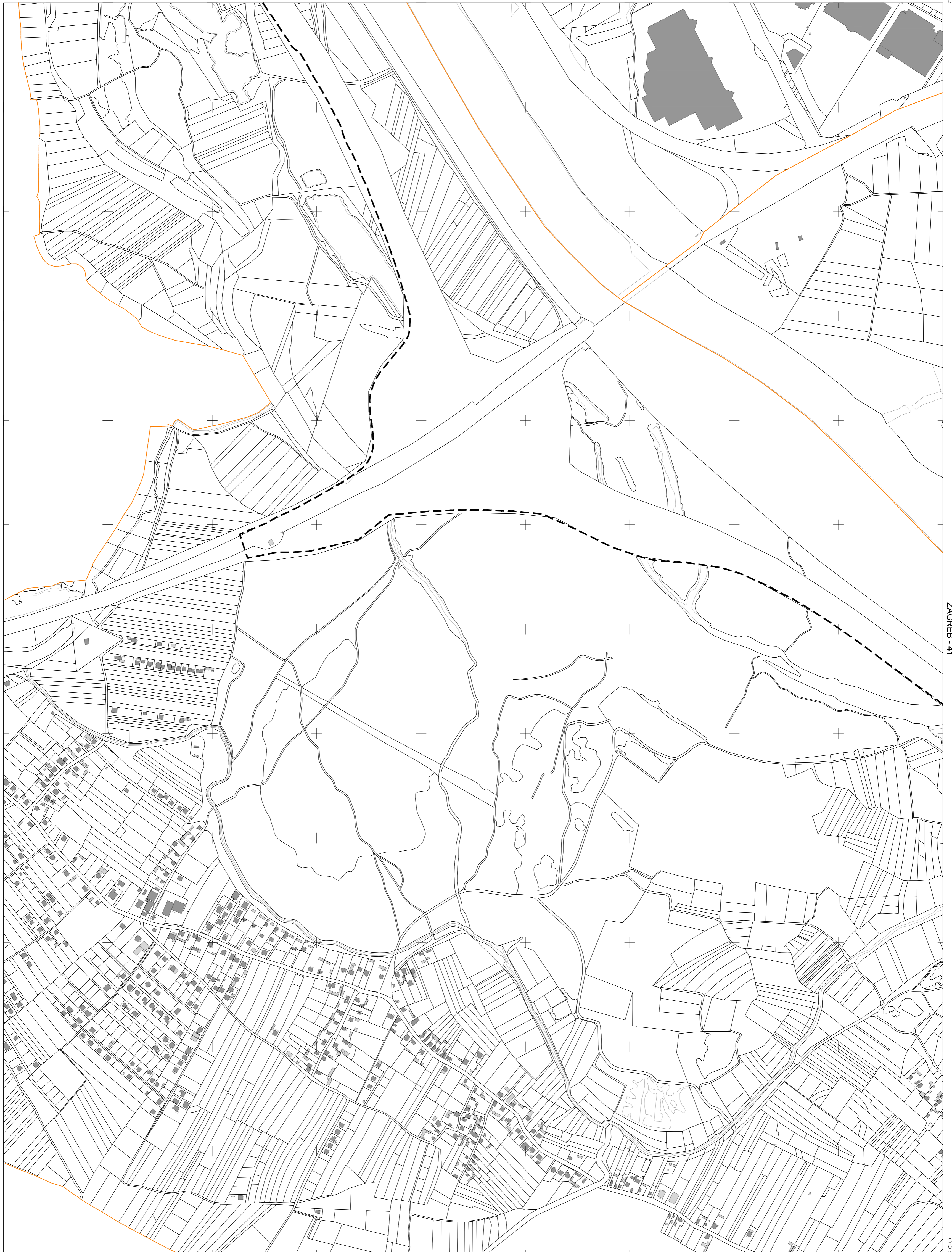
ZAGREB - 31

5
565
290

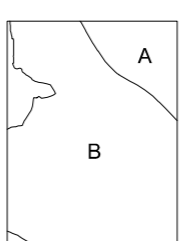
5
073
500



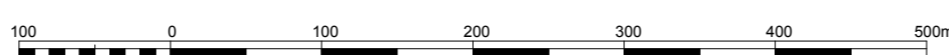
MJERILO 1:5000



KATASTRARSKE OPĆINE:
A - Podsused
B - Stenjevec
C - Lučko



IZMJERA:
A - tahimetrija, ortogonal
B - fotogrametrija
C - komasacija
D - grafička





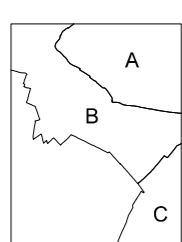
JASTREBARSKO - 10

VELIKA GORICA - 2

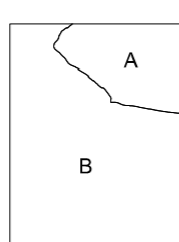
005
5
795

VELIKA GORICA - 11


Izradba: Gradski ured za katastar i geodetske poslove Grada Zagreba
prosinac 2013.
5
067
000
5
569
750



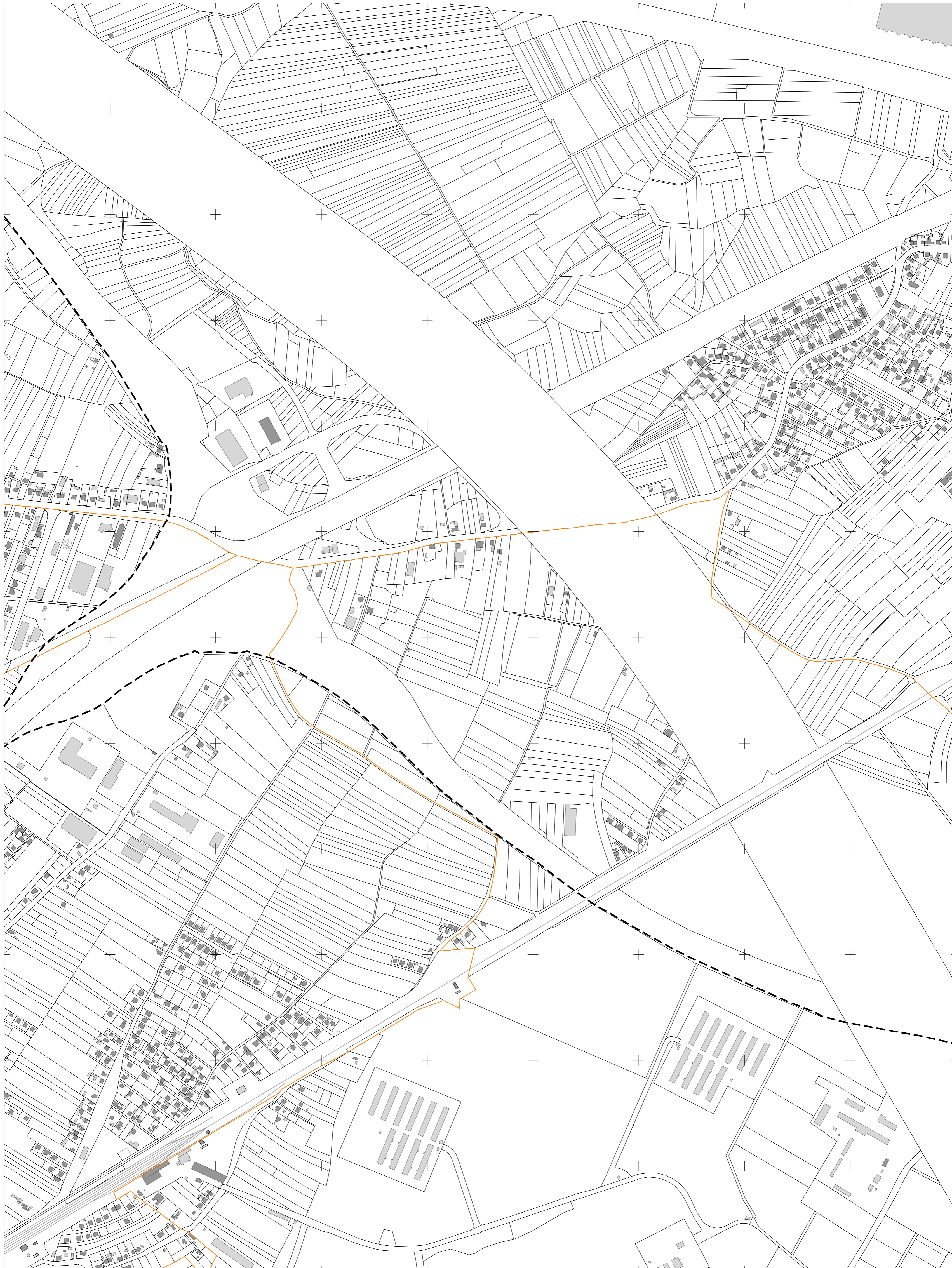
KATASTARSKE OPĆINE:
A - Blato
B - Lučko
C - Demeđe



IZMJERA:
A - tahimetrija, ortogonal
B - fotogrametrija
C - komasacija
D - grafička



MJERILO 1:5000



VELIKA GORICA - 1

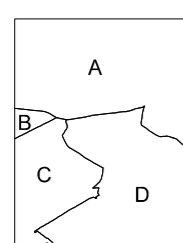
VELIKA GORICA - 3

VELIKA GORICA - 12

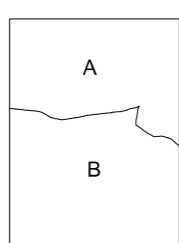
Izradba: Gradski ured za katastar i geodetske poslove Grada Zagreba
prosinac 2013.

5
067
000


572
000



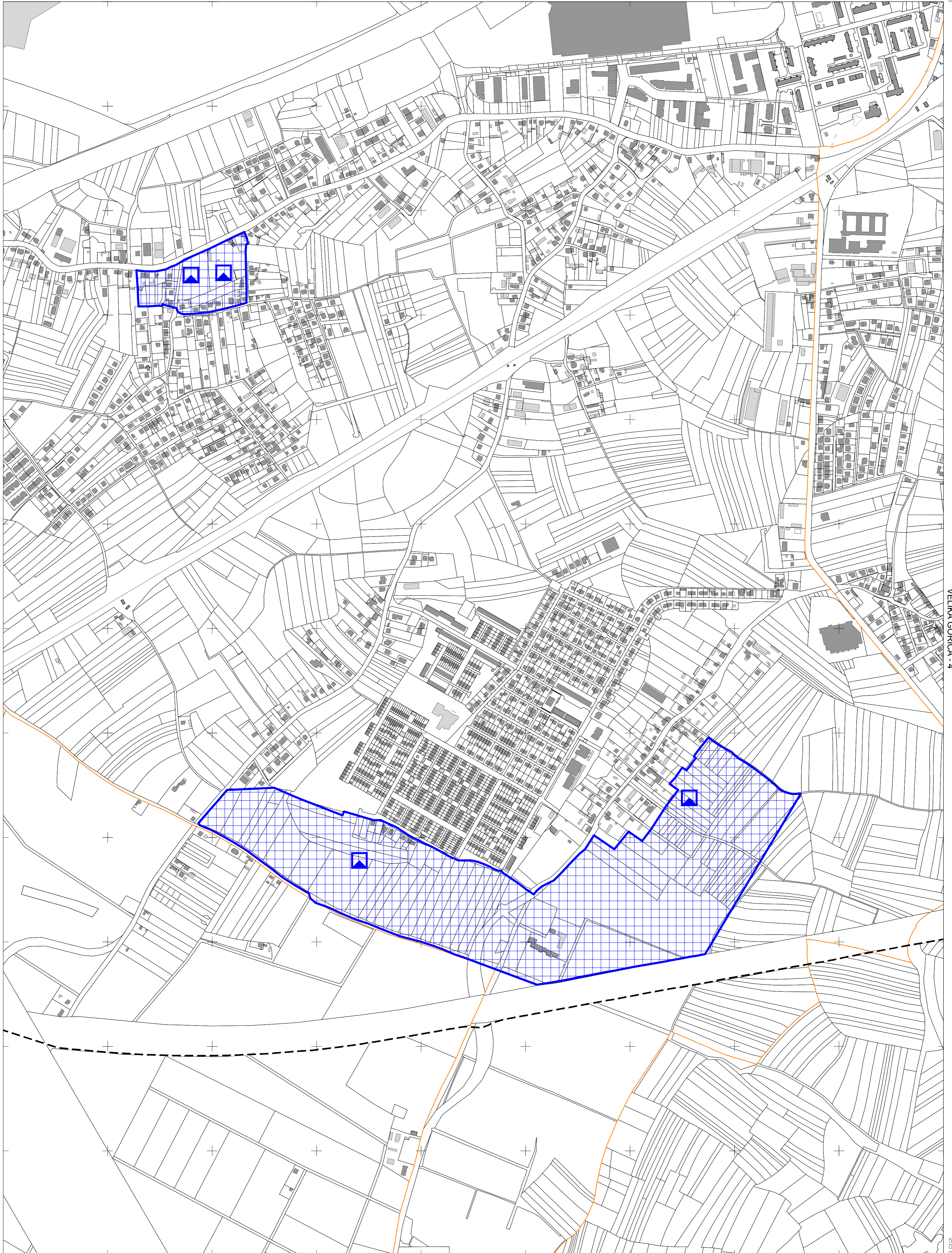
KATASTARSKE OPĆINE:
A - Blato
B - Lučko
C - Demerje
D - Brezovica



IZMJERA:
A - tahimetrija, ortogonal
B - fotogrametrija



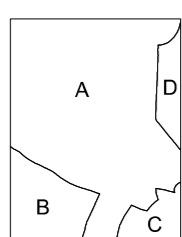
MJERILO 1:5000



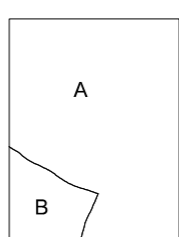
VELIKA GORICA - 2

VELIKA GORICA - 4


5
572
000



KATASTRARSKE OPĆINE:
A - Blato
B - Brezovica
C - Čehi
D - Klara



IZMJERA:
A - tahimetrija, ortogonal
B - fotogrametrija
C - komasacija
D - grafička



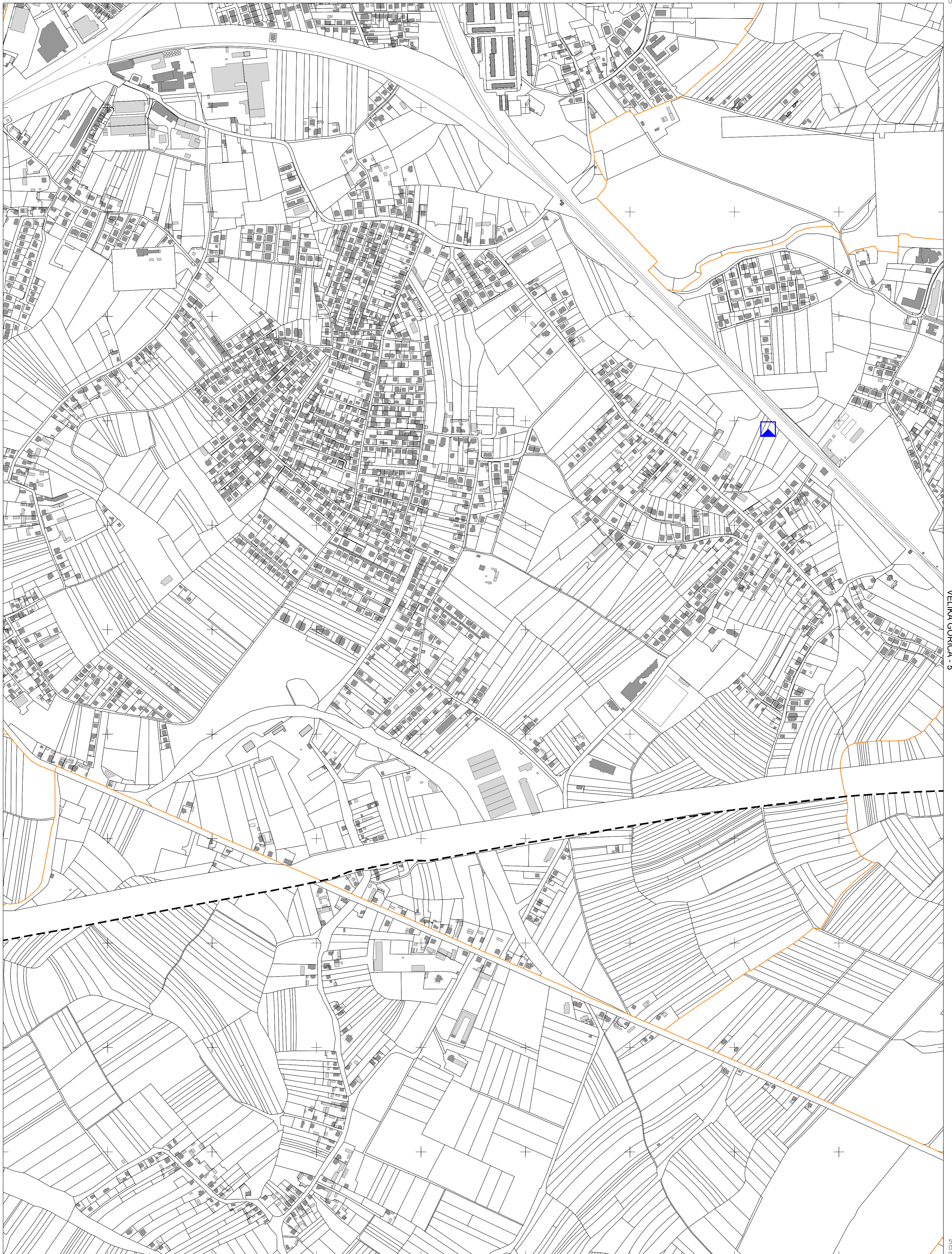
VELIKA GORICA - 13

MJERILO 1:5000

Izradba: Gradski ured za katastar i geodetske poslove Grada Zagreba
prosinac 2013.

5
067
000

5
574
250



VELIKA GORICA - 3

VELIKA GORICA - 5

VELIKA GORICA - 14

Izradba: Gradski ured za katastar i geodetske poslove Grada Zagreba
prosinac 2013.

KATASTARSKE OPĆINE:


A	B
C	D
E	

A - Blato
B - Zaprudski Otok
C - Klara
D - Čehi
E - Odra

IZMJERA:

A	B
---	---

A - tahimetrija, ortogonal
B - fotogrametrija
C - komasacija
D - grafička



MJERILO 1:5000

ZAGREB - 45



VELIKA GORICA - 4

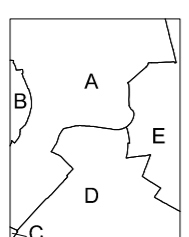
VELIKA GORICA - 6

VELIKA GORICA - 15

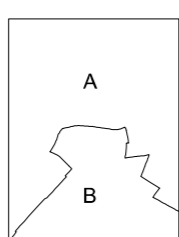
Izradba: Gradski ured za katastar i geodetske poslove Grada Zagreba
prosinac 2013.

5 076 000


5 067 000



KATASTARSKE OPĆINE:
A - Zaprudski Otok
B - Klara
C - Čehi
D - Odra
E - Jakuševac



IZMJERA:
A - tahimetrija, ortogonal
B - fotogrametrija
C - komasacija
D - grafička



MJERILO 1:5000



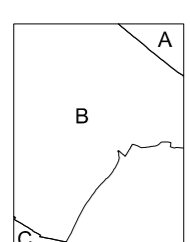
VELIKA GORICA - 5

VELIKA GORICA - 7


VELIKA GORICA - 16

5 578 750


5 067 000



KATASTARSKE OPĆINE:
A - Žitnjak
B - Jakuševac
C - Odra

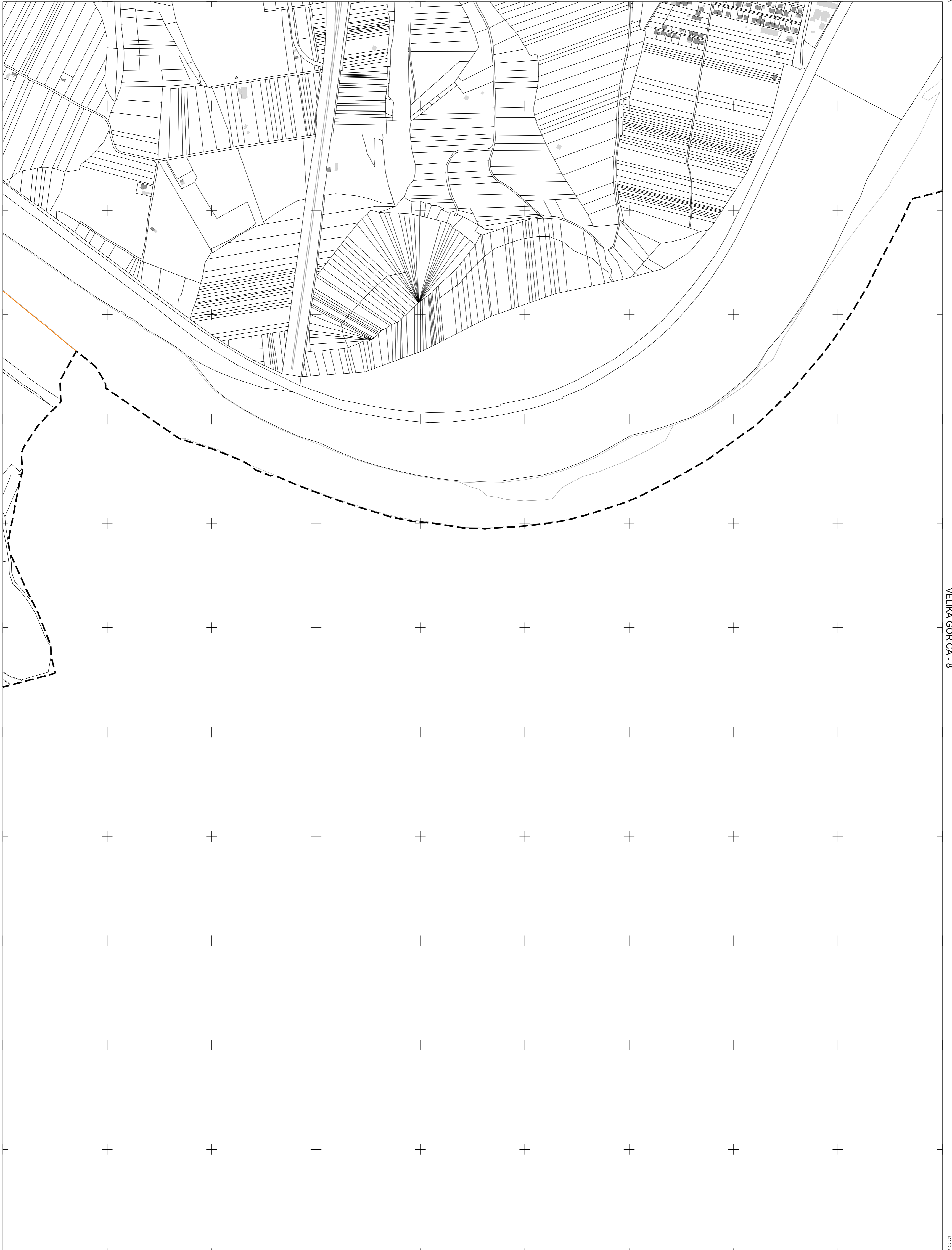


IZMJERA:
A - tahimetrija, ortogonal
B - fotogrametrija
C - komasacija
D - grafička



MJERILO 1:5000

Izradba: Gradski ured za katastar i geodetske poslove Grada Zagreba
prosinac 2013.

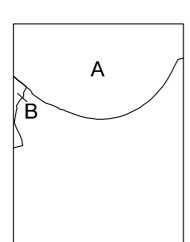


VELIKA GORICA - 6

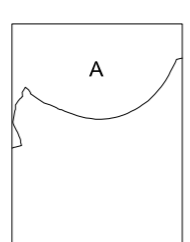
VELIKA GORICA - 8

5
581
000


5
067
000
5
583
250



KATASTARSKE OPĆINE:
A - Žitnjak
B - Jakuševac




IZMJERA:
A - tahimetrija, ortogonal
B - fotogrametrija
C - komasacija
D - grafička




MJERILO 1:5000

Izradba: Gradski ured za katastar i geodetske poslove Grada Zagreba
prosinac 2013.




VELIKA GORICA - 7

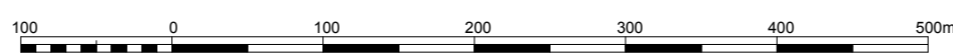
5
533



KATASTARSKE OPĆINE:
A - Žitnjak



IZMJERA:
A - tahimetrija, ortogonal
B - fotogrametrija
C - komasacija
D - grafička



MJERILO 1:5000

Izradba: Gradski ured za katastar i geodetske poslove Grada Zagreba
prosinac 2013.

5
067
000



ZAGREB - 4

ZAGREB - 6

ZAGREB - 15

005
94,5
5


082
000
578
750
5

KATASTARSKE OPĆINE:

- A - Markuševac
- B - Gračani

IZMJERA:

- A - tahimetrija, ortogonal
- B - fotogrametrija
- C - komasacija
- D - grafička



MJERILO 1:5000

Izrada: Gradski ured za katastar i geodetske poslove Grada Zagreba
prosinac 2013.



ZAGREB - 5

ZAGREB - 7

ZAGREB - 16

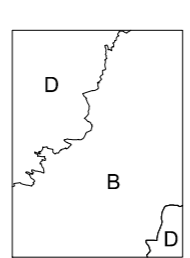
Izrada: Gradski ured za katastar i geodetske poslove Grada Zagreba
prosinac 2013.

5
578
750

5
082
000
581
000

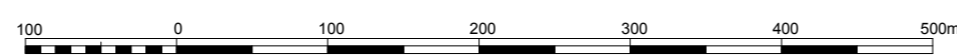
KATASTARSKE OPĆINE:

- A - Markuševac
- B - Čučerje

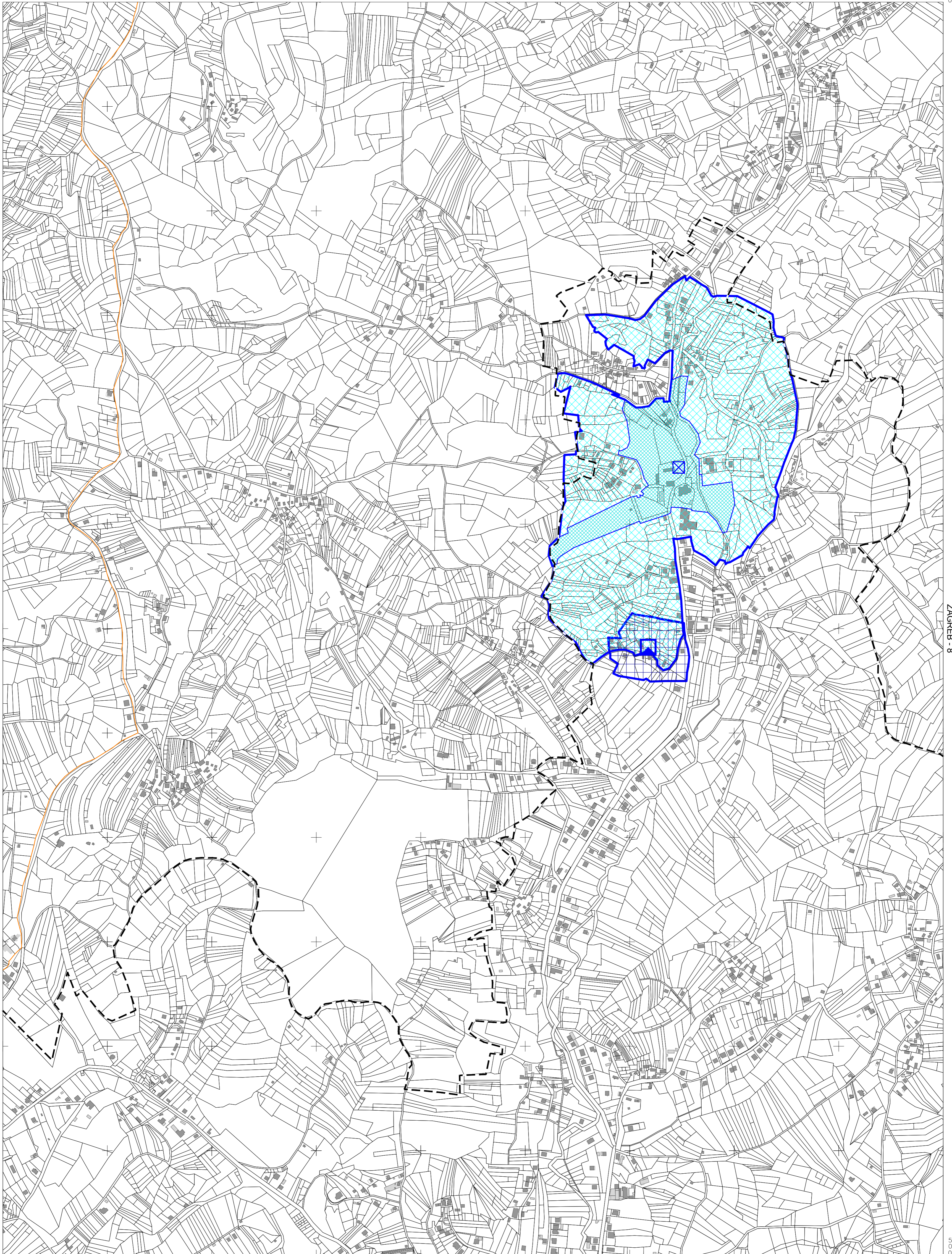


IZMJERA:

- A - tahimetrija, ortogonal
- B - fotogrametrija
- C - komasacija
- D - grafička



MJERILO 1:5000



ZAGREB - 6

ZAGREB - 8

ZAGREB - 17

5
581
000

5
082
250


Izrada: Gradski ured za katastar i geodetske poslove Grada Zagreba
prosinac 2013.

KATASTARSKE OPĆINE:

- A - Markuševac
- B - Čučerje

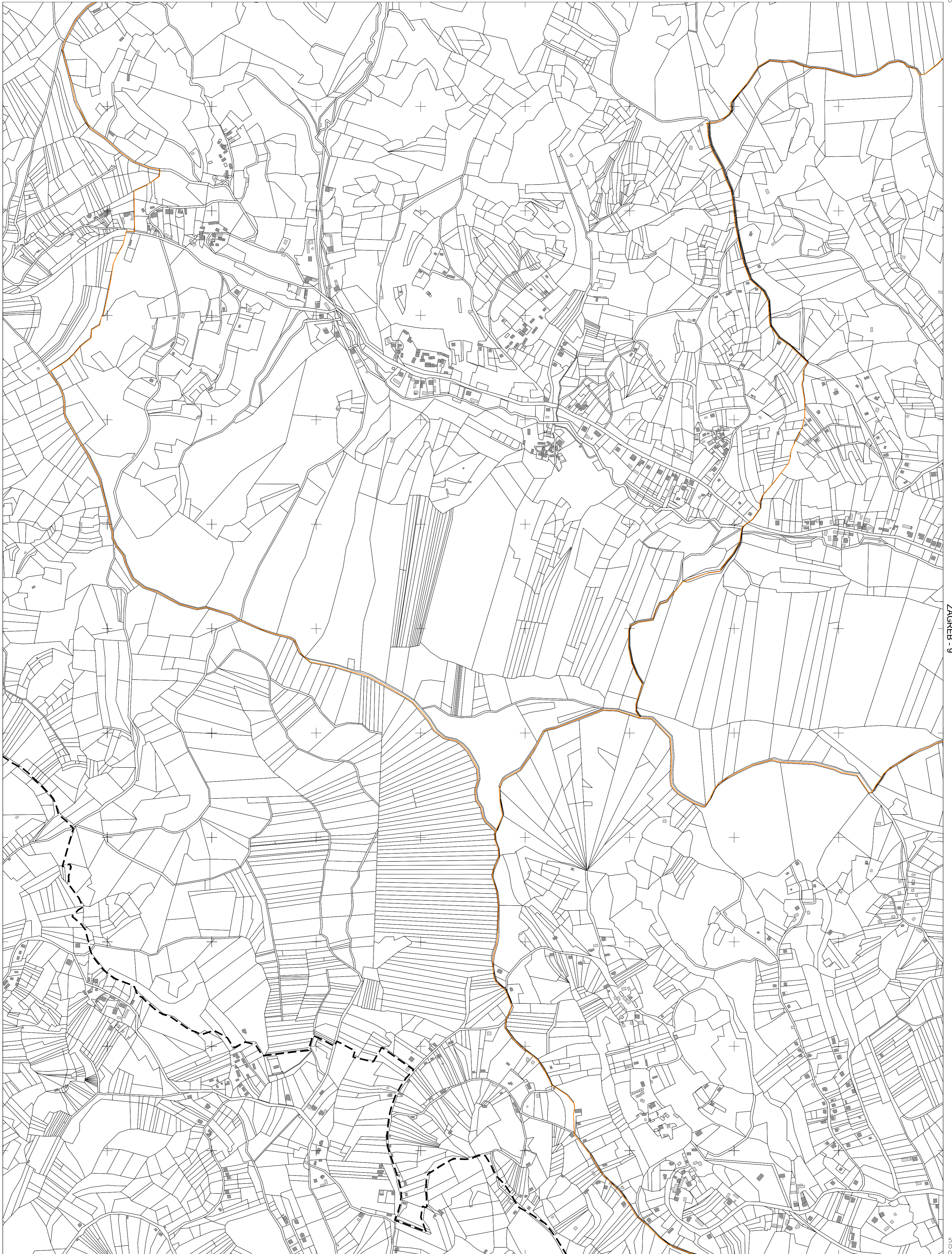
IZMJERA:

- A - tahimetrija, ortogonal
- B - fotogrametrija
- C - komasacija
- D - grafička



MJERILO 1:5000

ZAGREB - 7



ZAGREB - 7

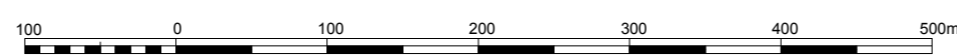
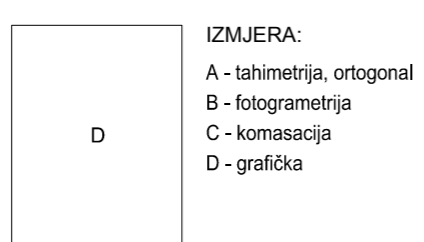
ZAGREB - 9

ZAGREB - 18

Izrada: Gradski ured za katastar i geodetske poslove Grada Zagreba
prosinac 2013.

5 593 290

5 082 000 5 595 500



MJERILO 1:5000

ZAGREB - 3

ZAGREB - 12

ZAGREB - 14



5 572 000

5 574 250

ZAGREB - 23

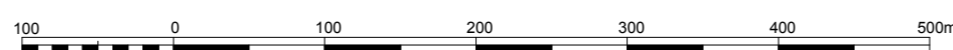
Izrada: Gradski ured za katastar i geodetske poslove Grada Zagreba
prosinac 2013.

KATASTARSKE OPĆINE:

- A - Šestine
- B - Mikulčići

IZMJERA:

- A - tahimetrija, ortogonal
- B - fotogrametrija
- C - komasacija
- D - grafička

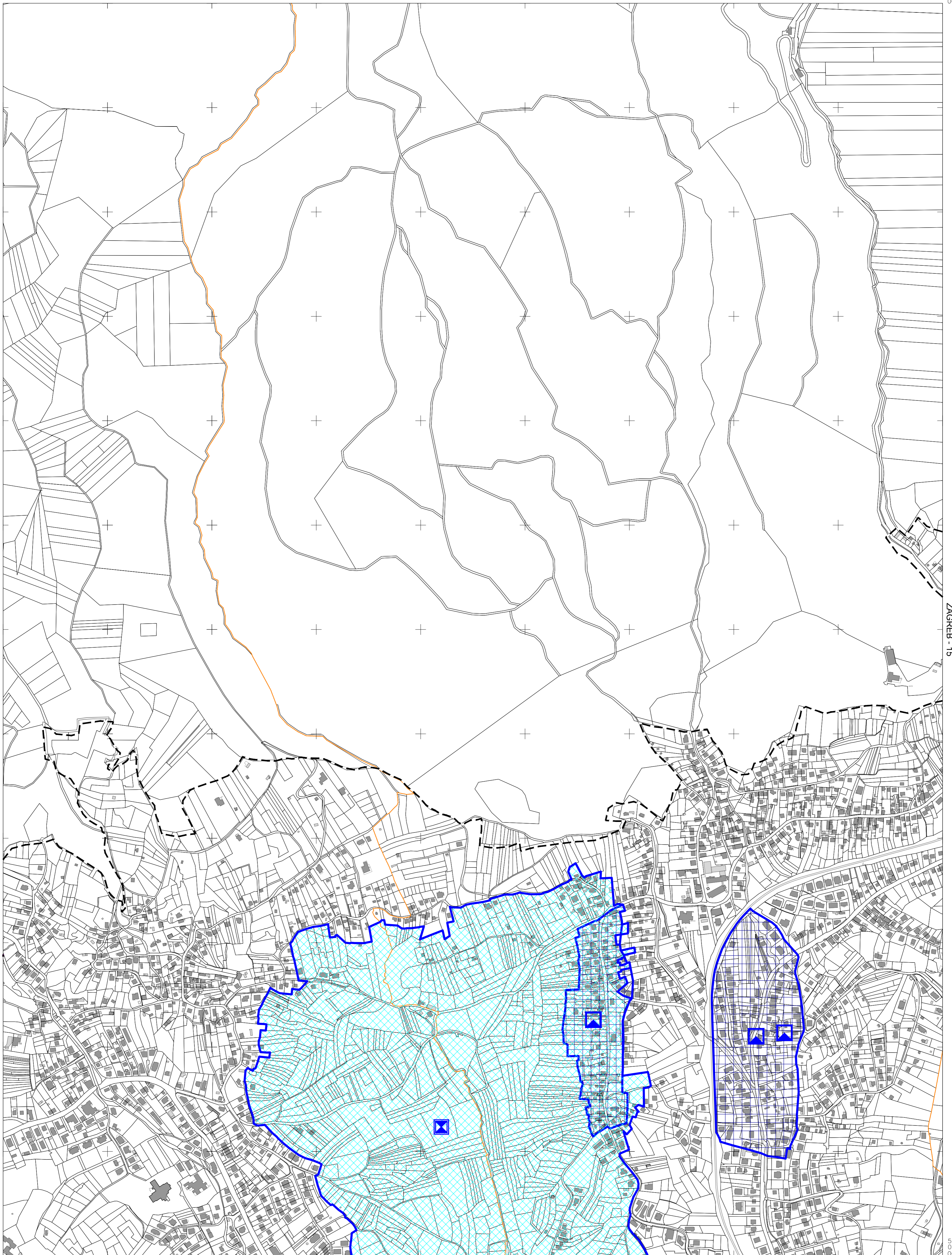


MJERILO 1:5000

ZAGREB - 4

ZAGREB - 13

ZAGREB - 15


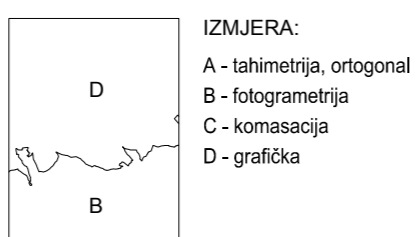
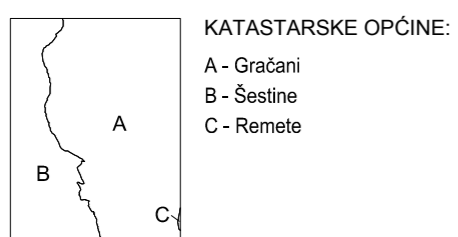


ZAGREB - 24

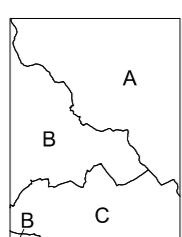
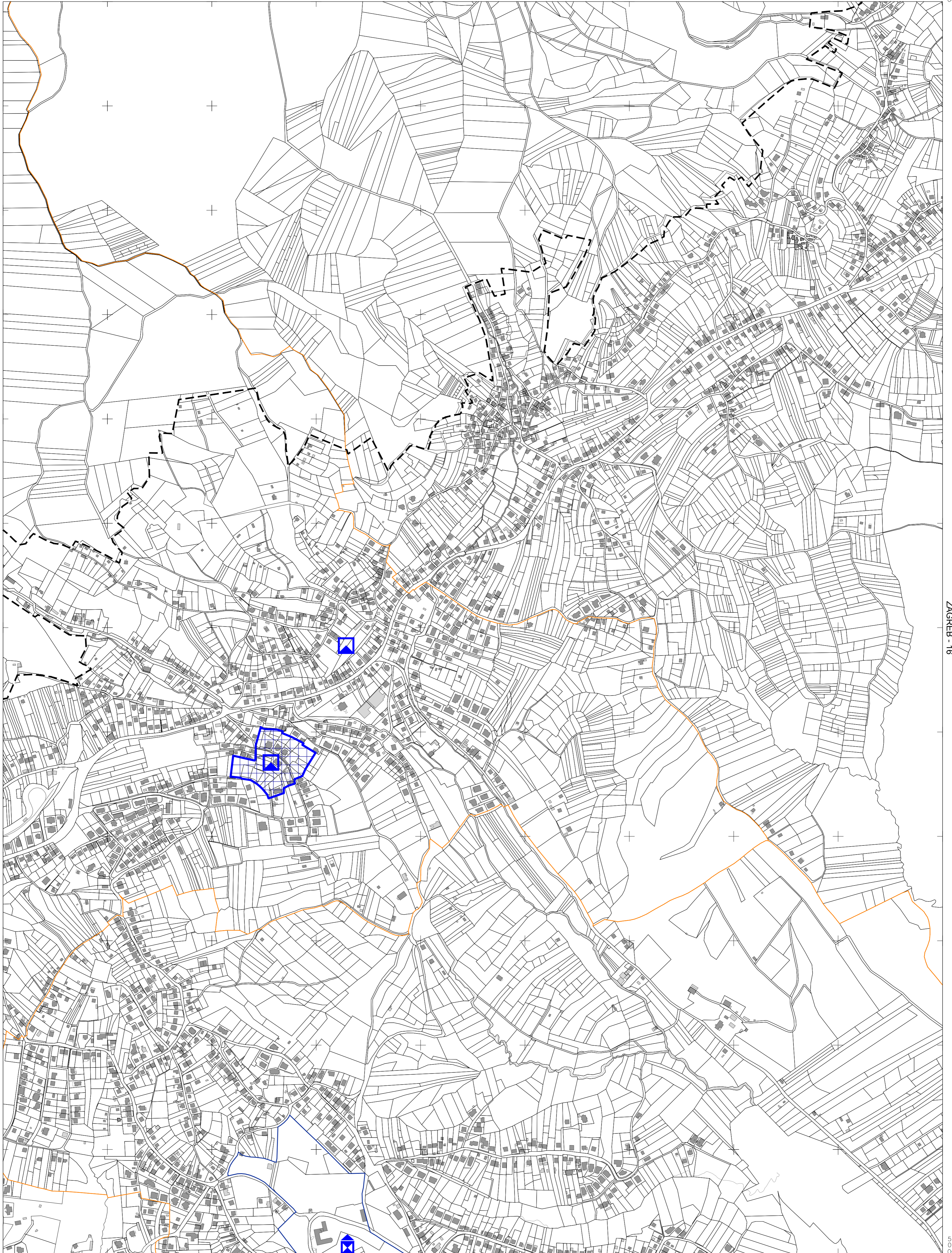
Izradba: Gradski ured za katastar i geodetske poslove Grada Zagreba
prosinac 2013.

5
574
250

5
576
500

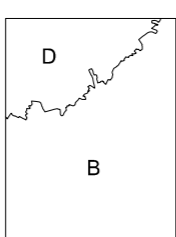


MJERILO 1:5000



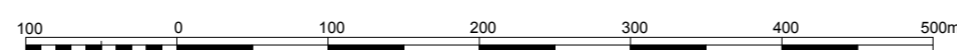
KATASTARSKE OPĆINE:

- A - Markuševac
- B - Gračani
- C - Remete



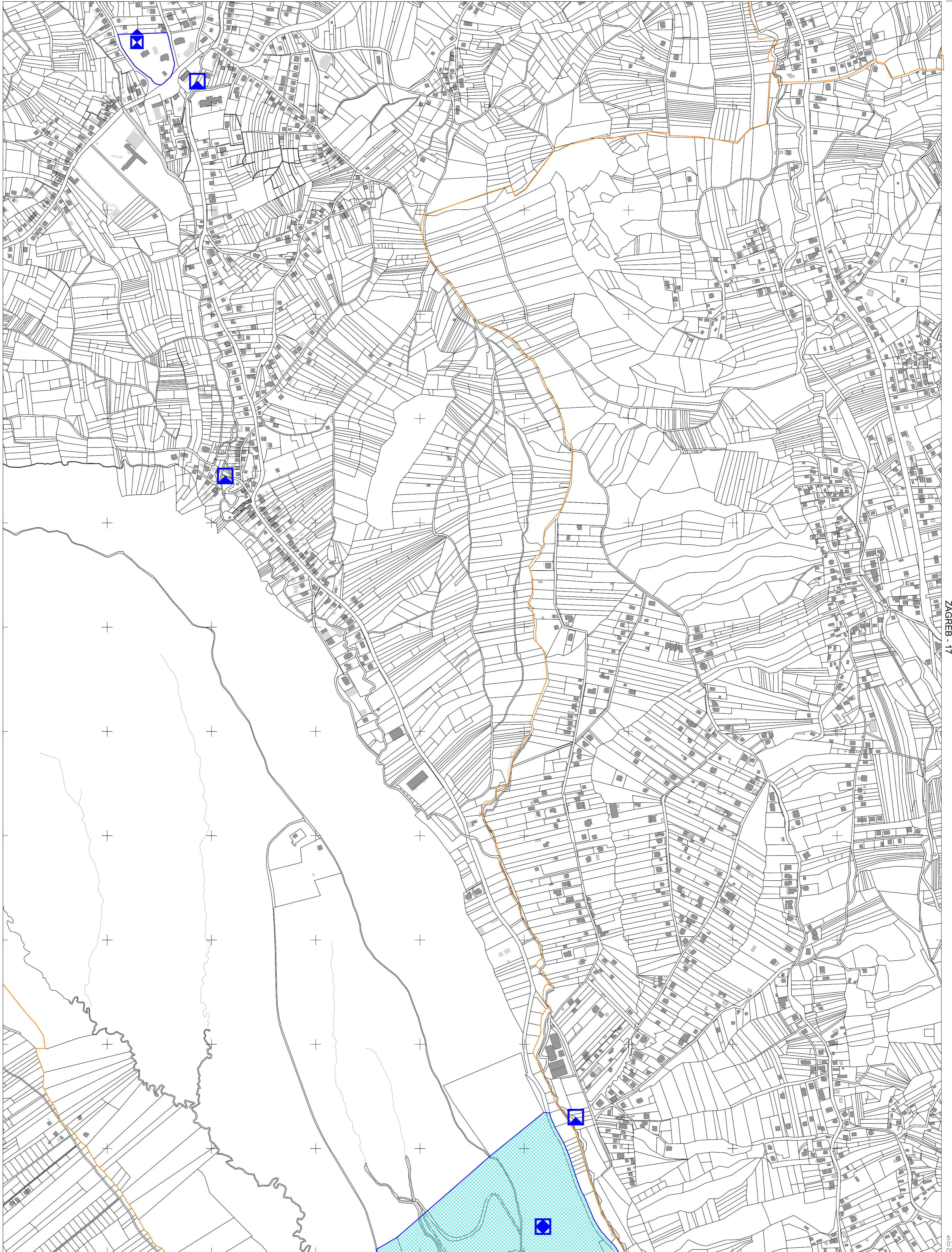
IZMJERA:

- A - tahimetrija, ortogonal
- B - fotogrametrija
- C - komasacija
- D - grafička



MJERILO 1:5000

ZAGREB - 6



ZAGREB - 15

ZAGREB - 17

5
578
750

ZAGREB - 26

5
581
000

KATASTARSKE OPĆINE:

A	Čučerje
B	Markuševac
C	Remete
D	Granešina

IZMJERA:

A	tahimetrija, ortogonal
B	fotogrametrija
C	komasacija
D	grafička



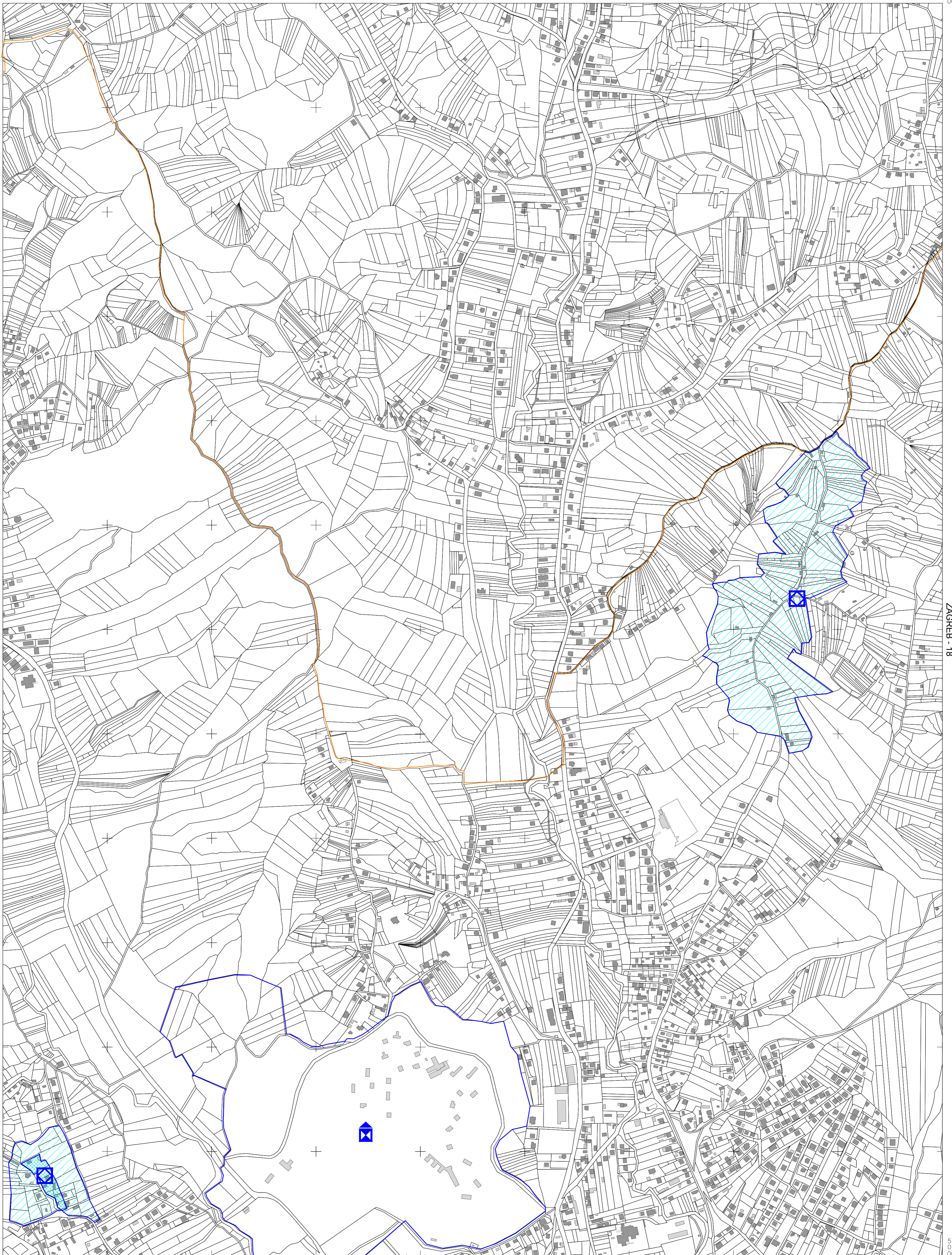
MJERILO 1:5000

Izradba: Gradski ured za katastar i geodetske poslove Grada Zagreba
prosinac 2013.

ZAGREB - 7

ZAGREB - 16

ZAGREB - 18

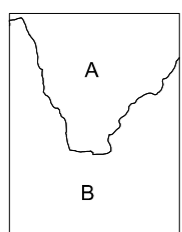


5
581
000

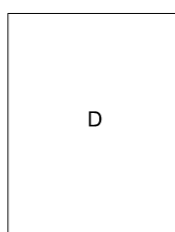
5
583
250

ZAGREB - 27


Izradba: Gradski ured za katastar i geodetske poslove Grada Zagreba
prosinac 2013.



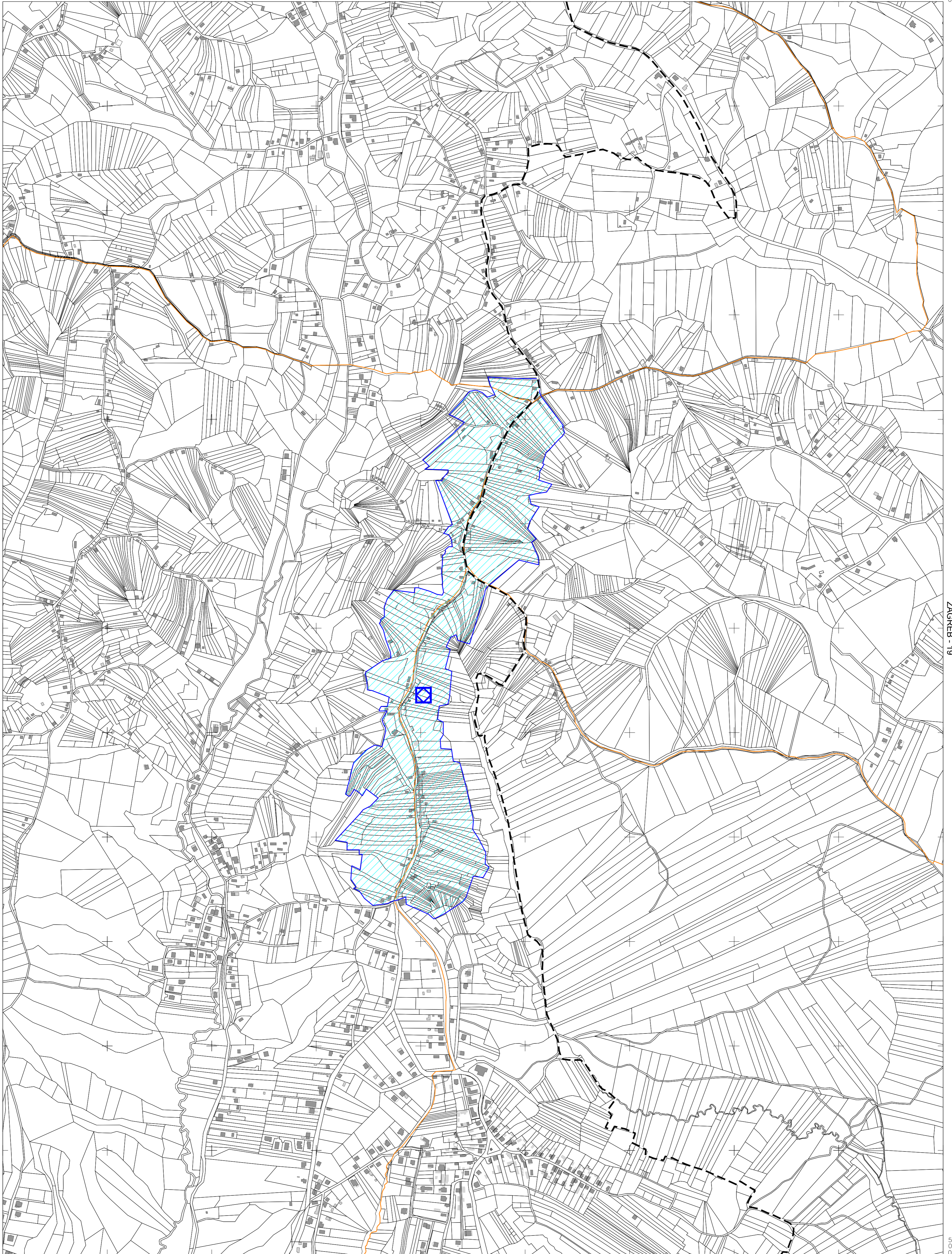
KATASTARSKE OPĆINE:
A - Čučerje
B - Granešina



IZMJERA:
A - tahimetrija, ortogonal
B - fotogrametrija
C - komasacija
D - grafička



MJERILO 1:5000



ZAGREB - 17

ZAGREB - 19

5 583
5 250

5 082
5 000

KATASTARSKE OPĆINE:

A	A - Čučerje
B	B - Granešina
C	C - Đurđekovec
D	D - Sesvete

IZMJERA:

D	A - tahimetrija, ortogonal
A-B	B - fotogrametrija
	C - komasacija
	D - grafička



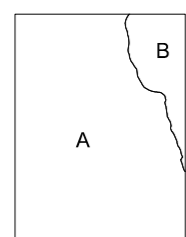
MJERILO 1:5000

Izrada: Gradski ured za katastar i geodetske poslove Grada Zagreba
prosinac 2013.

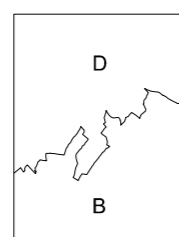


SAMOBOR - 30


ZAGREB - 22



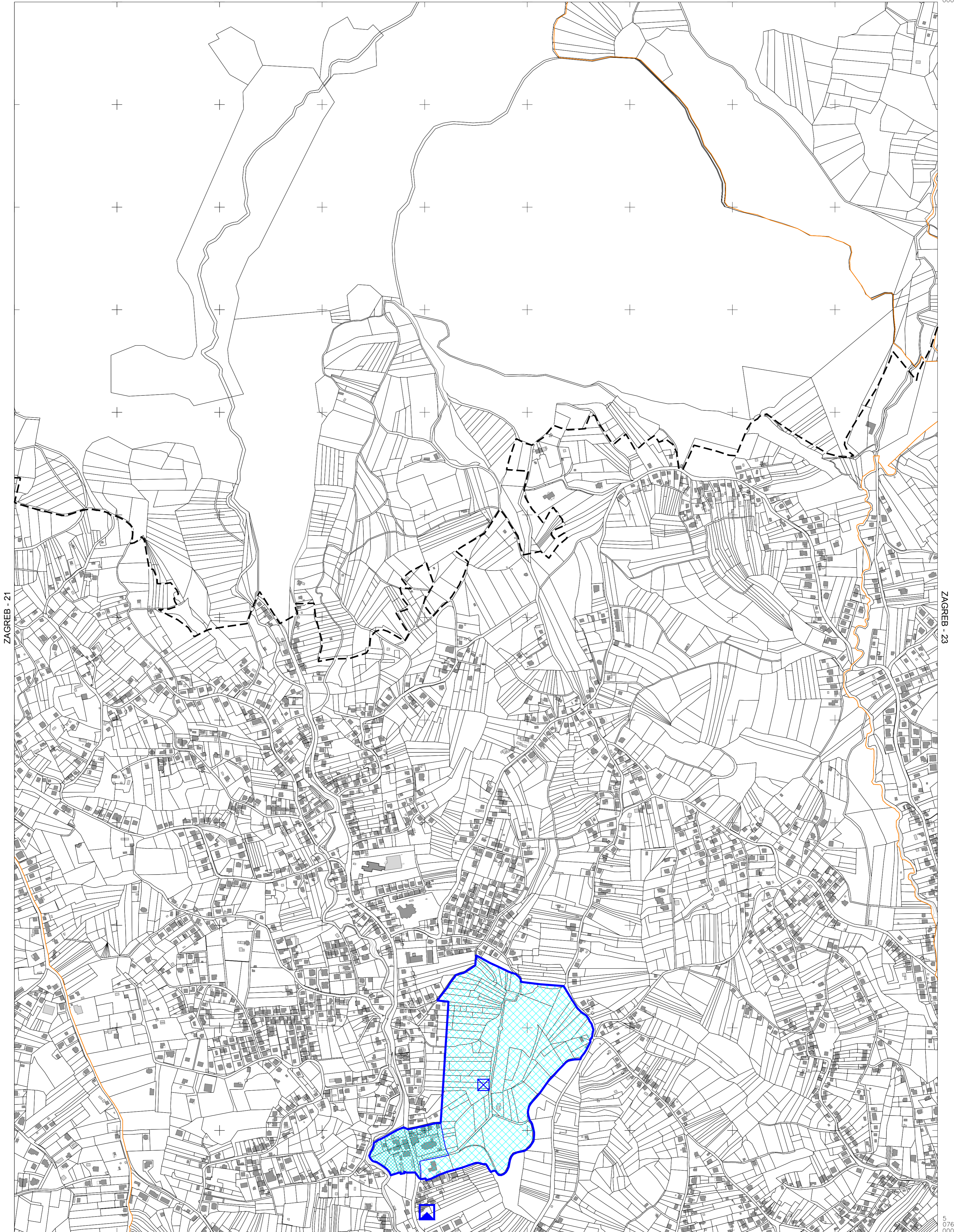
KATASTARSKE OPĆINE:
A - Gornji Stenjevec
B - Gornje Vrapče



IZMJERA:
A - tahimetrija, ortogonal
B - fotogrametrija
C - komasacija
D - grafička



MJERILO 1:5000


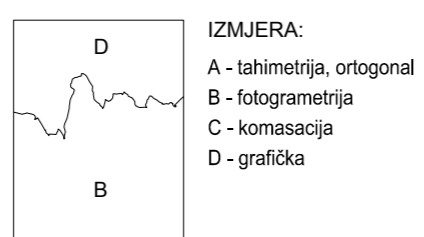


ZAGREB - 21

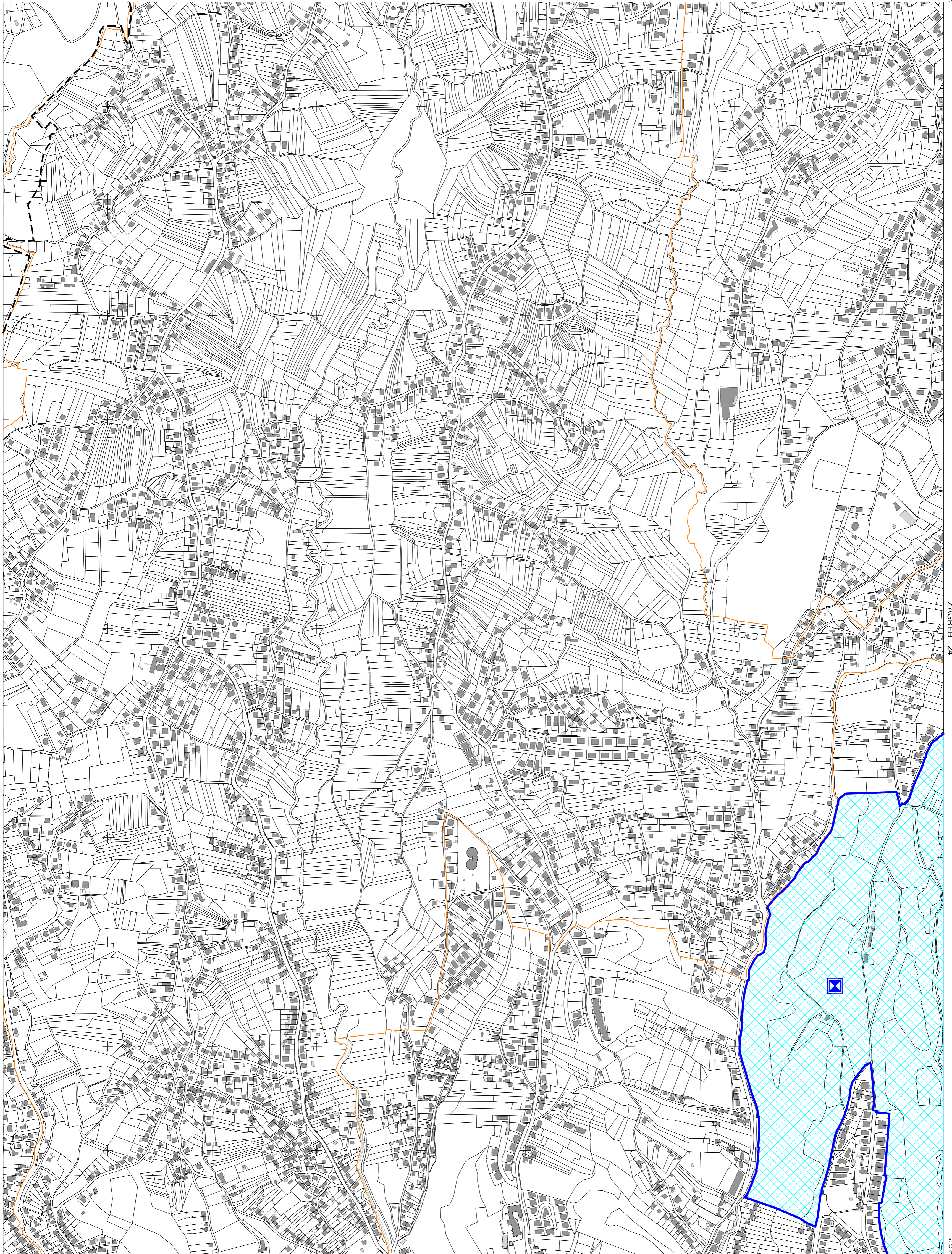
ZAGREB - 23

5
699
050

5
076
000



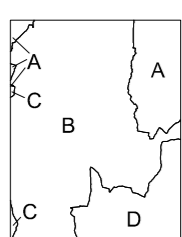
MJERILO 1:5000



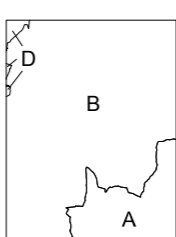
ZAGREB - 22

ZAGREB - 24

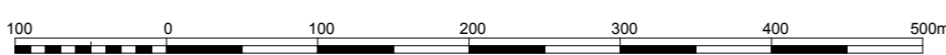
5
076
000



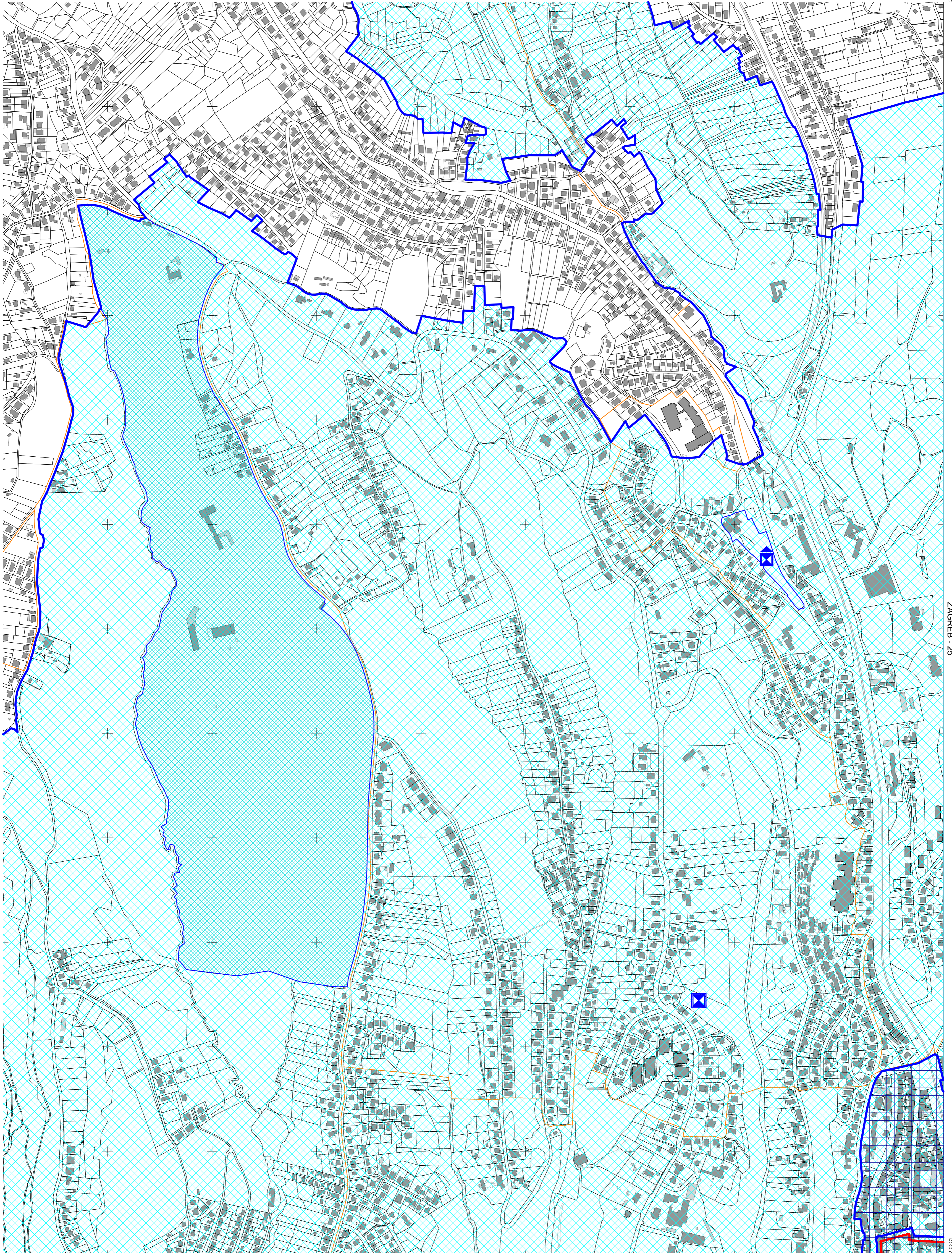
KATASTARSKE OPĆINE:
A - Šestine
B - Mikulići
C - Gornje Vrapče
D - Črnomerec



IZMJERA:
A - tahimetrija, ortogonal
B - fotogrametrija
C - komasacija
D - grafička



MJERILO 1:5000

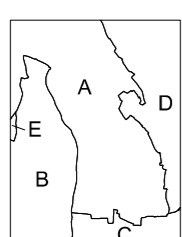


ZAGREB - 23

ZAGREB - 25

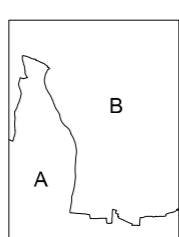
5
076
000

5
574
250



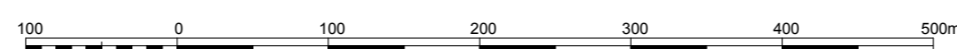
KATASTARSKE OPĆINE:

- A - Šestine
- B - Črnomerec
- C - Centar
- D - Gračani
- E - Mikulići



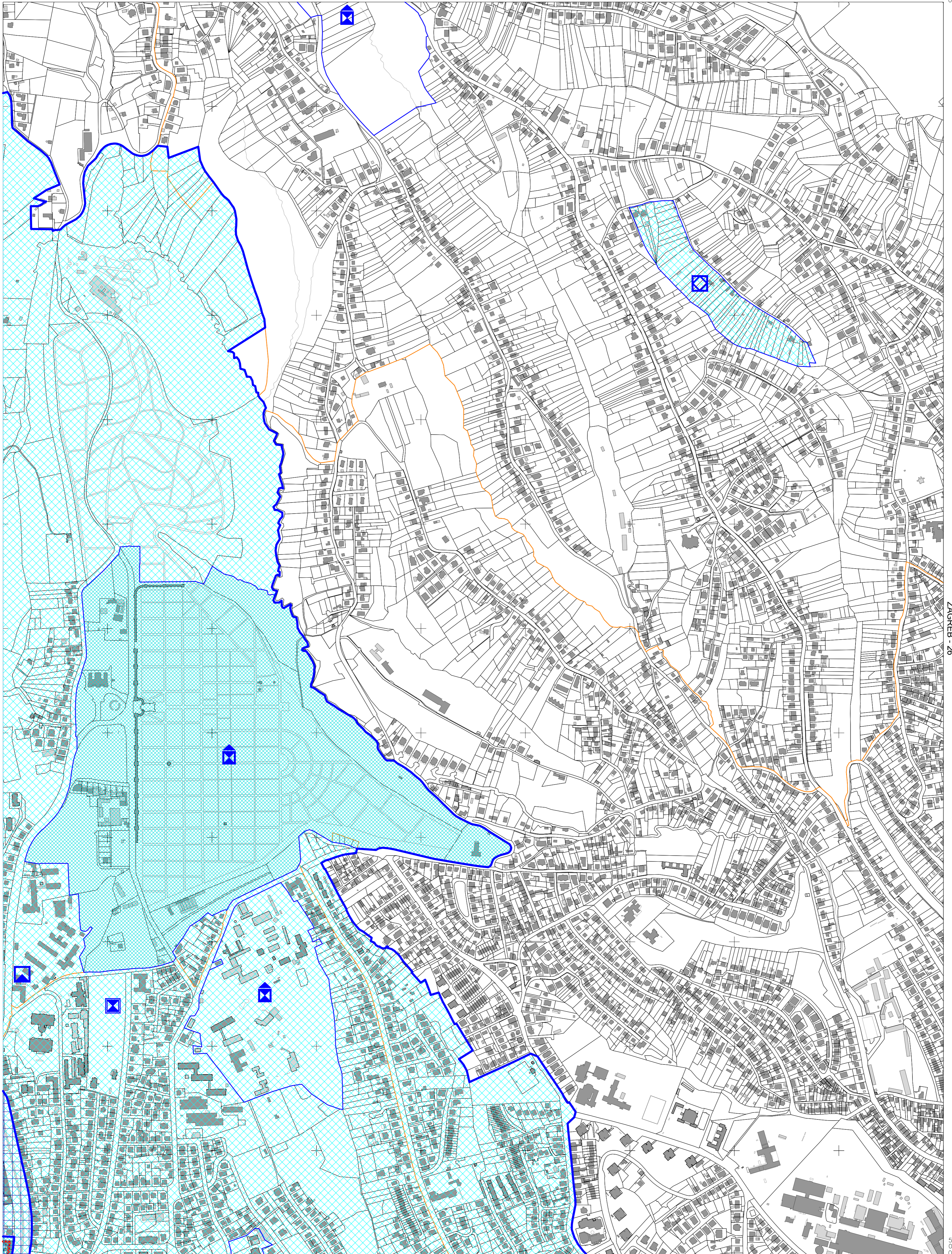
IZMJERA:

- A - tahimetrija, ortogonal
- B - fotogrametrija
- C - komasacija
- D - grafička



MJERILO 1:5000

ZAGREB - 15



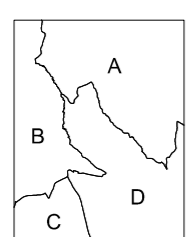
ZAGREB - 24

ZAGREB - 26

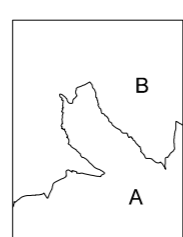
ZAGREB - 35

005
92,5
S


5
076
000
5
578
750



KATASTARSKE OPĆINE:
A - Remete
B - Gračani
C - Centar
D - Maksimir

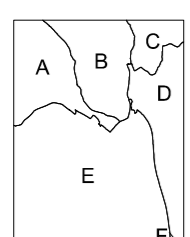
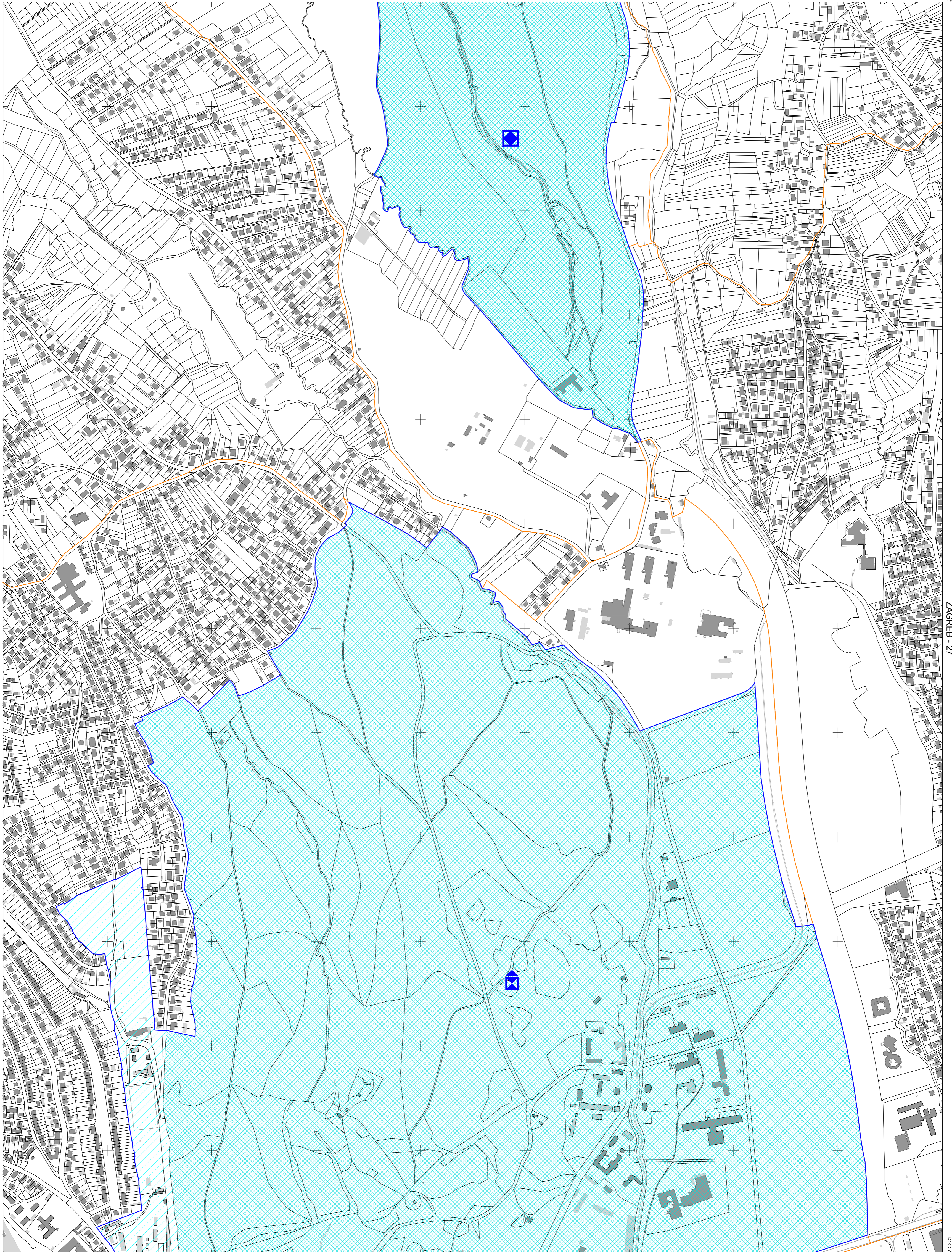


IZMJERA:
A - tahimetrija, ortogonal
B - fotogrametrija
C - komasacija
D - grafička

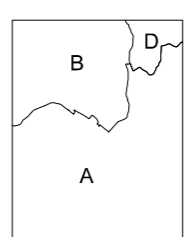


MJERILO 1:5000


Izradba: Gradski ured za katastar i geodetske poslove Grada Zagreba
prosinac 2013.



KATASTARSKE OPĆINE:
A - Remete
B - Markuševac
C - Granešina
D - Dubrava
E - Maksimir
F - Peščenica

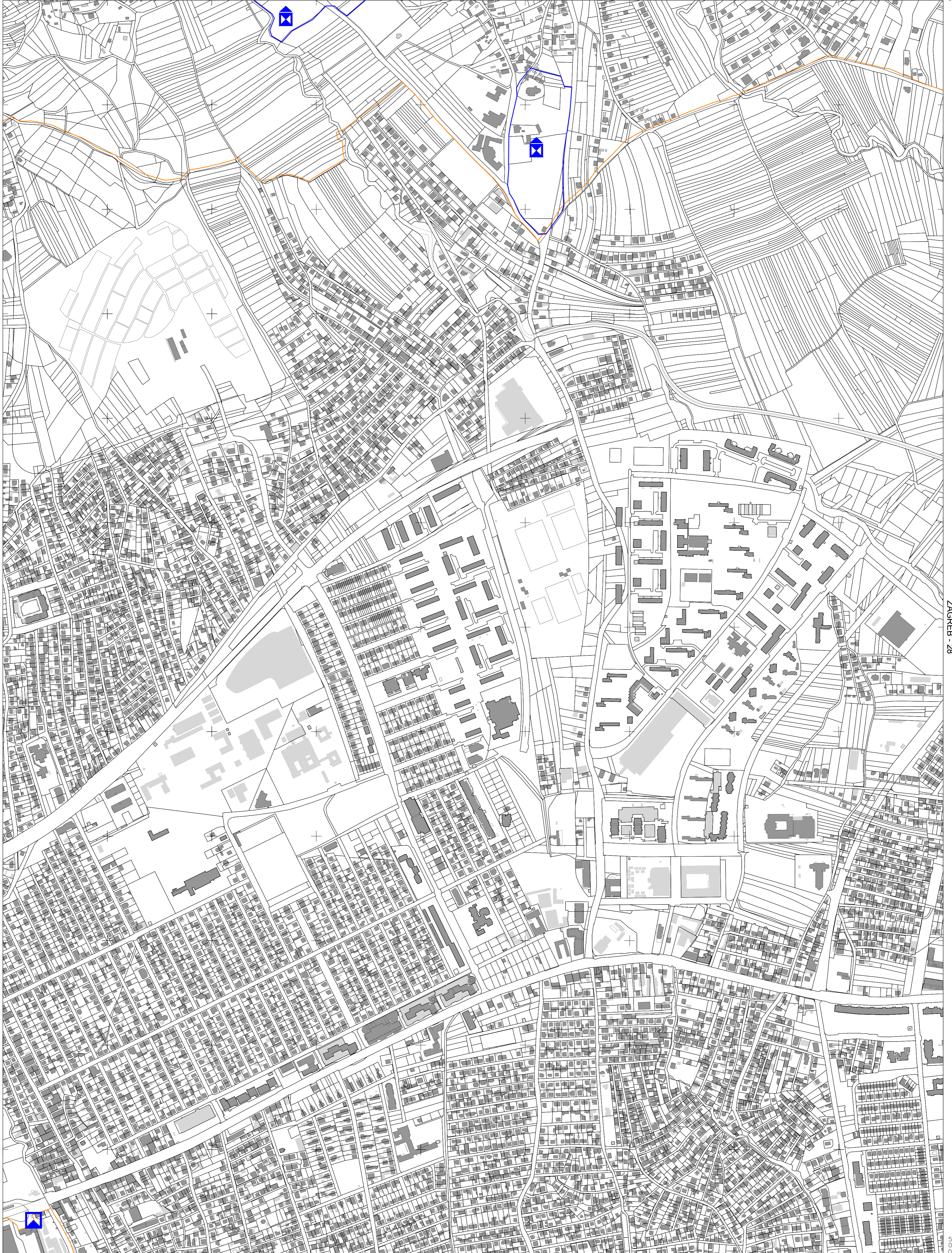


IZMJERA:
A - tahimetrija, ortogonal
B - fotogrametrija
C - komasacija
D - grafička



MJERILO 1:5000

ZAGREB - 17



ZAGREB - 26

ZAGREB - 28

ZAGREB - 37

000 5 181

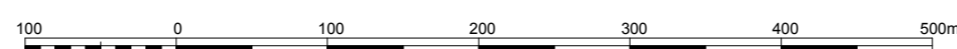
5 076 000 250 5

KATASTARSKE OPĆINE:

- A - Granešina
- B - Dubrava
- C - Peščenica

IZMJERA:

- A - tahimetrija, ortogonal
- B - fotogrametrija
- C - komasacija
- D - grafička



MJERILO 1:5000

Izrada: Gradski ured za katastar i geodetske poslove Grada Zagreba
prosinac 2013.

ZAGREB - 18



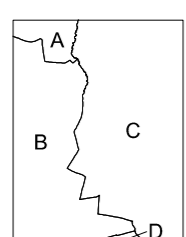
ZAGREB - 27

ZAGREB - 29

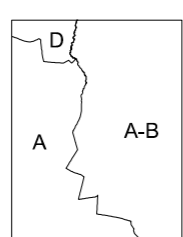
ZAGREB - 38

5 533 250


5 076 000
5 565 500



KATASTARSKE OPĆINE:
A - Granešina
B - Dubrava
C - Sesvete
D - Resnik



IZMJERA:
A - tahimetrija, ortogonal
B - fotogrametrija
C - komasacija
D - grafička



MJERILO 1:5000

Izradba: Gradski ured za katastar i geodetske poslove Grada Zagreba
prosinac 2013.

ZAGREB - 21



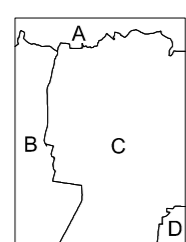
SAMOBOR - 40

ZAGREB - 32

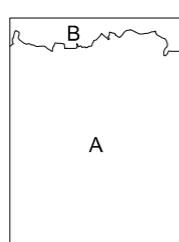
ZAGREB - 41

005
495
5

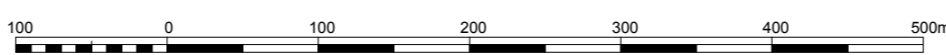
5
073
000
750



KATASTARSKE OPĆINE:
A - Gornji Stenjevec
B - Podsused
C - Stenjevec
D - Vrapče



IZMJERA:
A - tahimetrija, ortogonal
B - fotogrametrija
C - komasacija
D - grafička



MJERILO 1:5000

Izrada: Gradski ured za katastar i geodetske poslove Grada Zagreba
prosinac 2013.


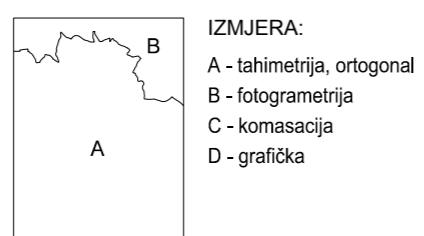


ZAGREB - 31

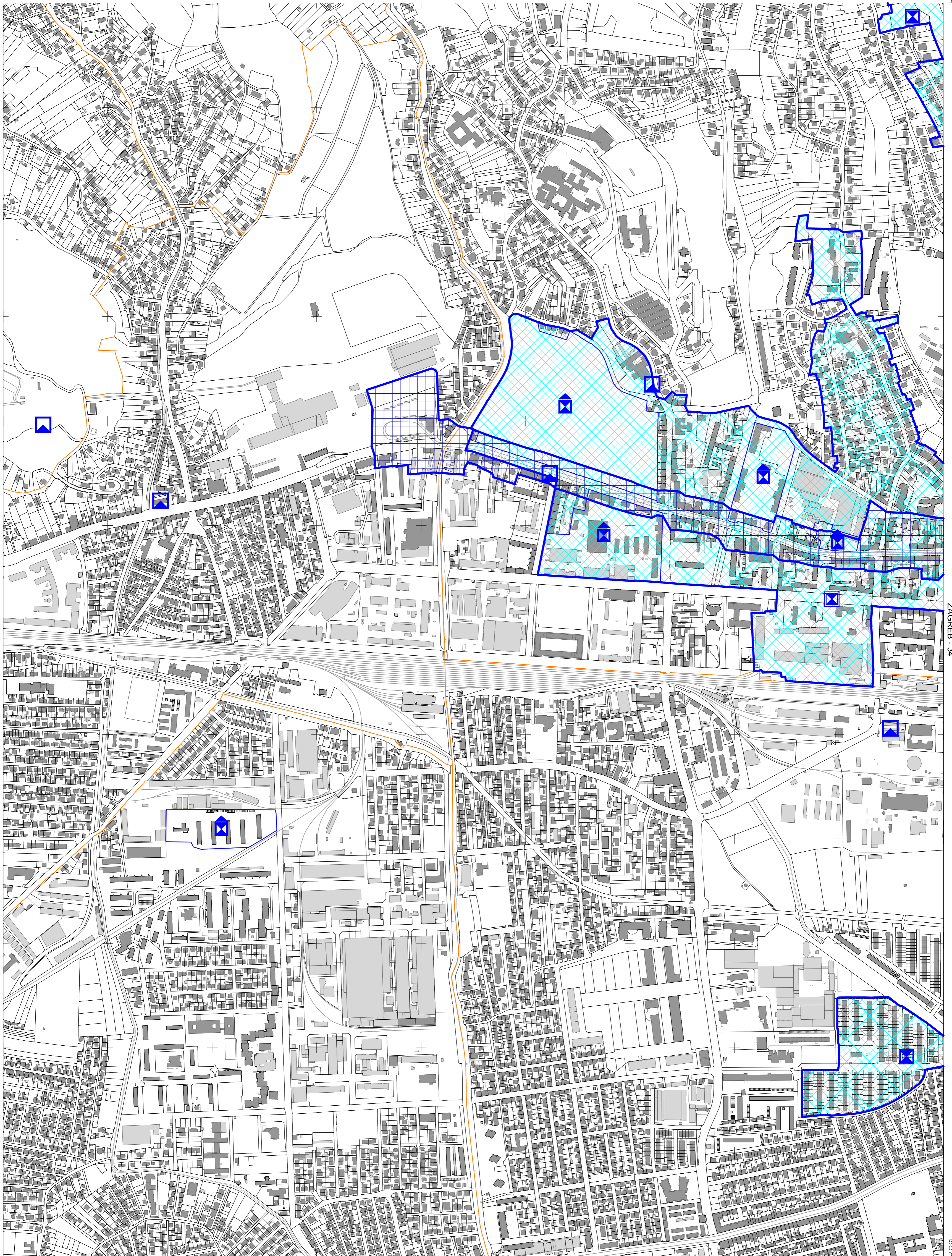
ZAGREB - 33

054
695
5

5
073
000
572
000



MJERILO 1:5000



ZAGREB - 32

ZAGREB - 34

5
572
000

5
574
250

KATASTARSKE OPĆINE:

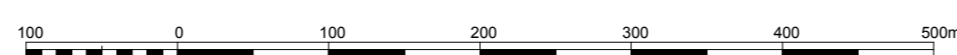
A	D
B	C
E	F

A - Gornje Vrapče
B - Mikulići
C - Vrapče
D - Črnomerec
E - Rudeš
F - Trešnjevka

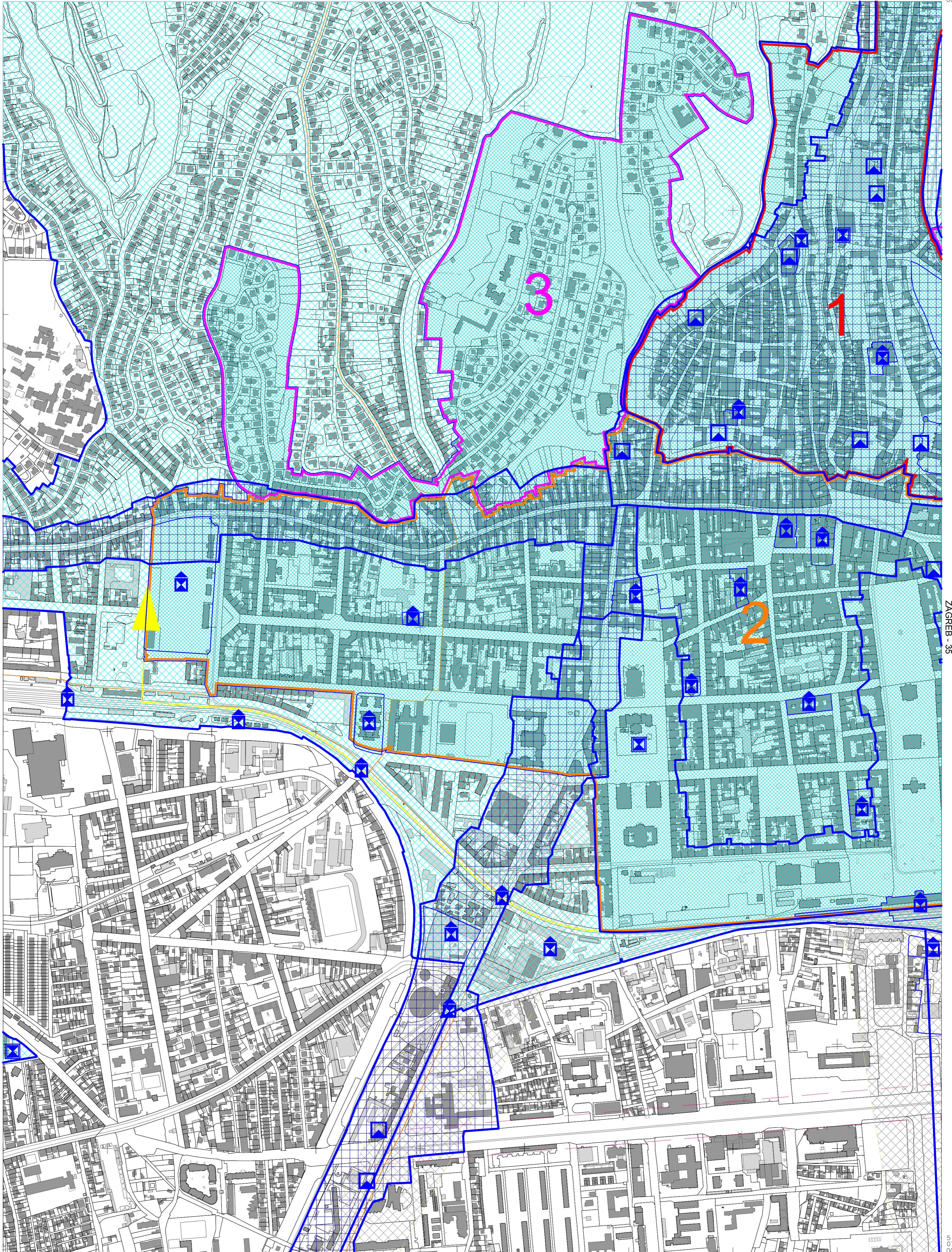
IZMJERA:

A

A - tahimetrija, ortogonal
B - fotogrametrija
C - komasacija
D - grafička



MJERILO 1:5000



ZAGREB - 33

ZAGREB - 35


ZAGREB - 44

KATASTARSKE OPĆINE:

- A - Črnomerec
- B - Centar
- C - Trešnjevka
- D - Trnje


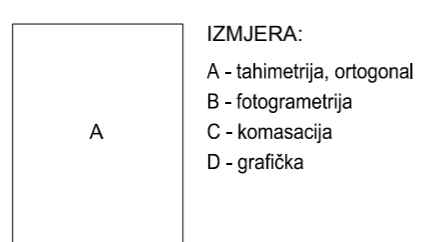
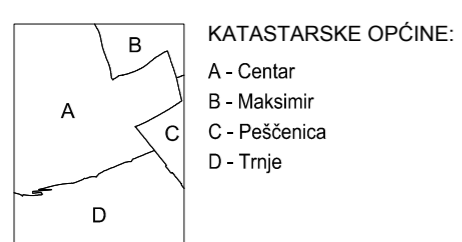
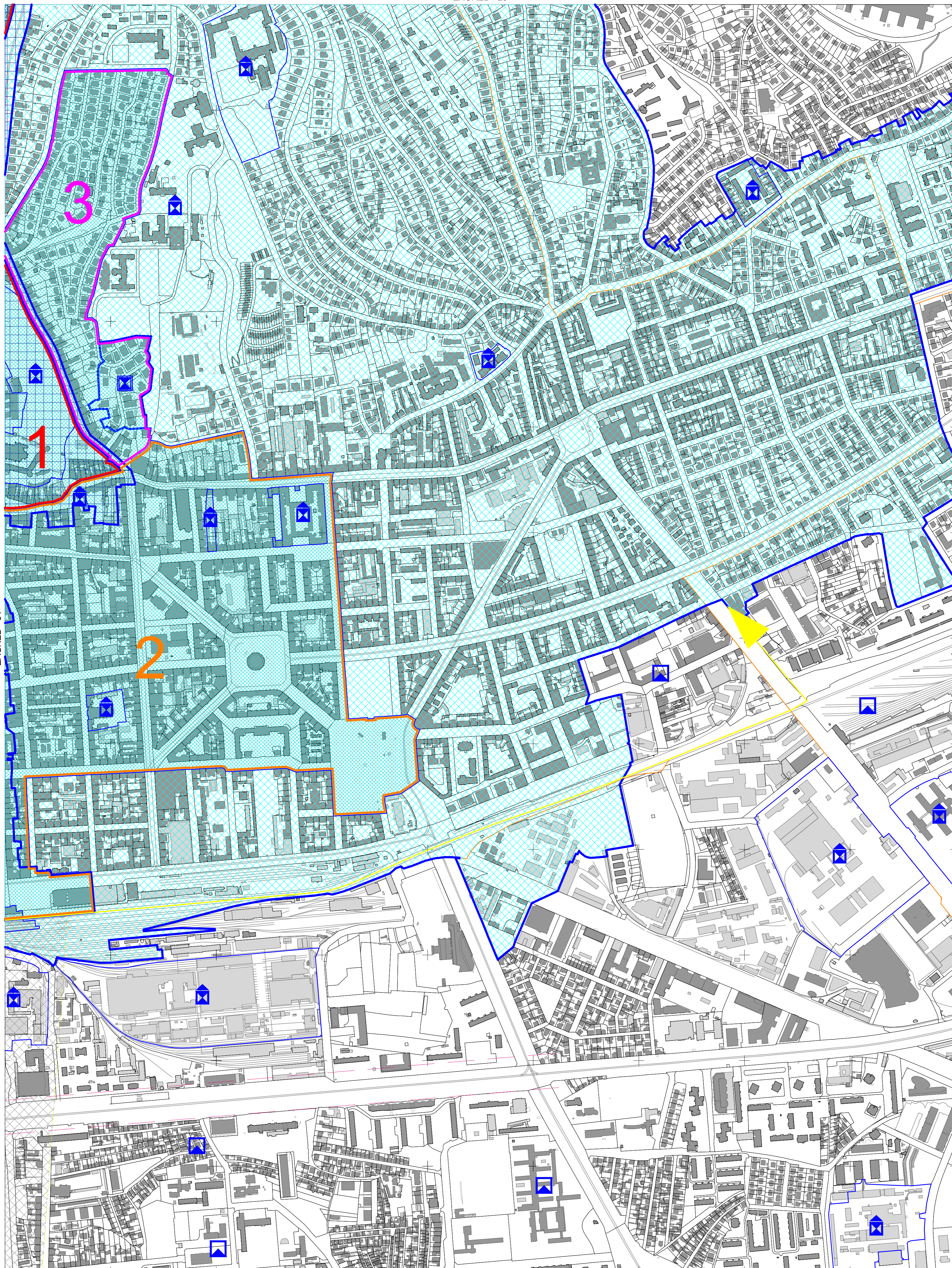
IZMJERA:

- A - tahimetrija, ortogonal
- B - fotogrametrija
- C - komasacija
- D - grafička



MJERILO 1:5000

Izradba: Gradski ured za katastar i geodetske poslove Grada Zagreba
prosinac 2013.



MJERILO 1:5000



ZAGREB - 35

ZAGREB - 37

054
578

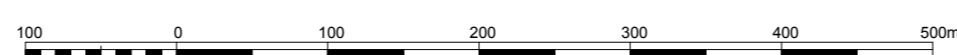
5
073
000

KATASTARSKE OPĆINE:

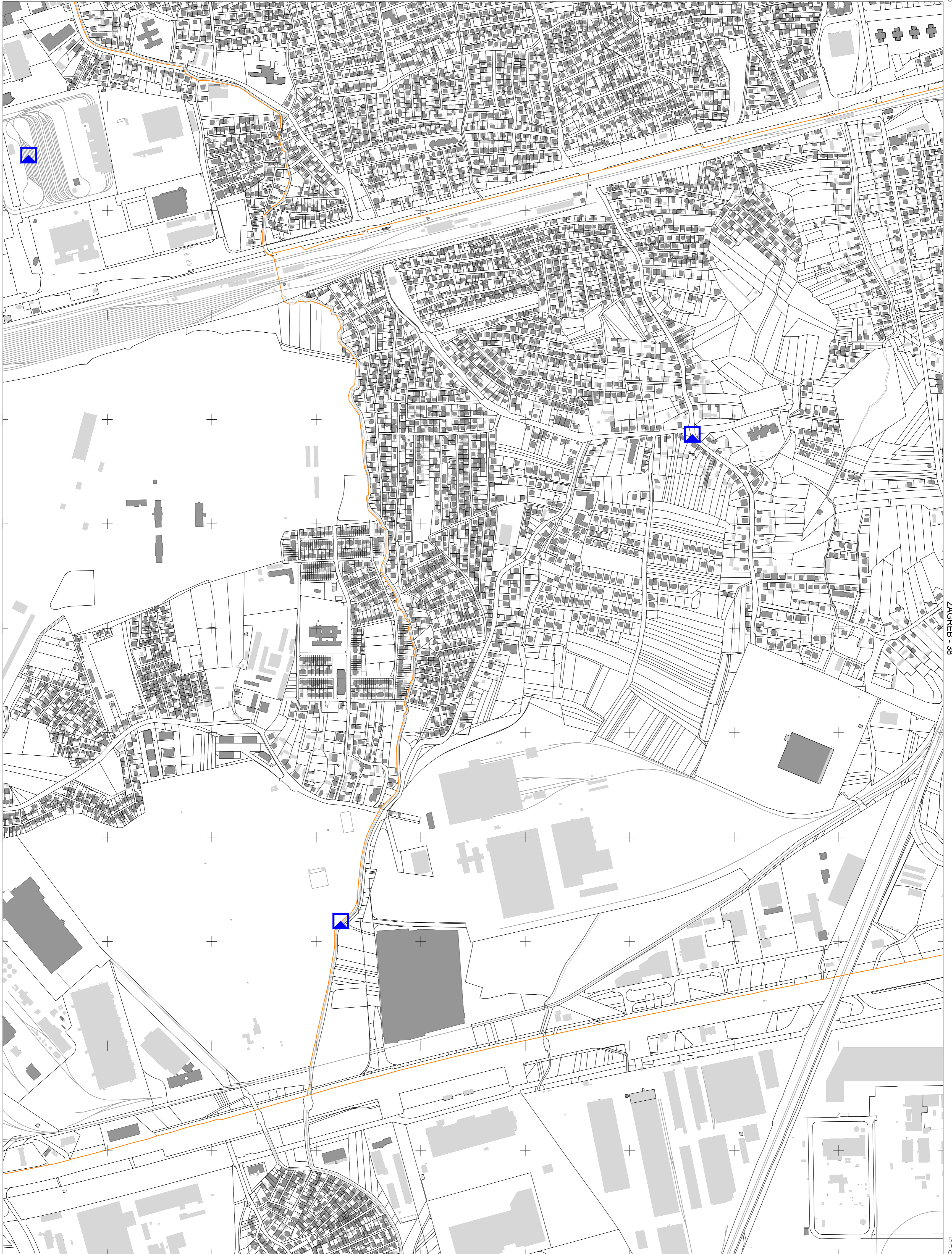
A	A - Maksimir
B	B - Peščenica
C	C - Trnje
D	D - Žitnjak

IZMJERA:

A	A - tahimetrija, ortogonal
B	B - fotogrametrija
C	C - komasacija
D	D - grafička



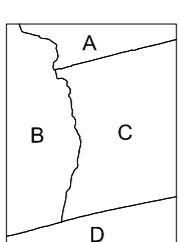
MJERILO 1:5000




ZAGREB - 36

ZAGREB - 38

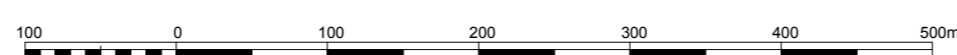
5
073
000



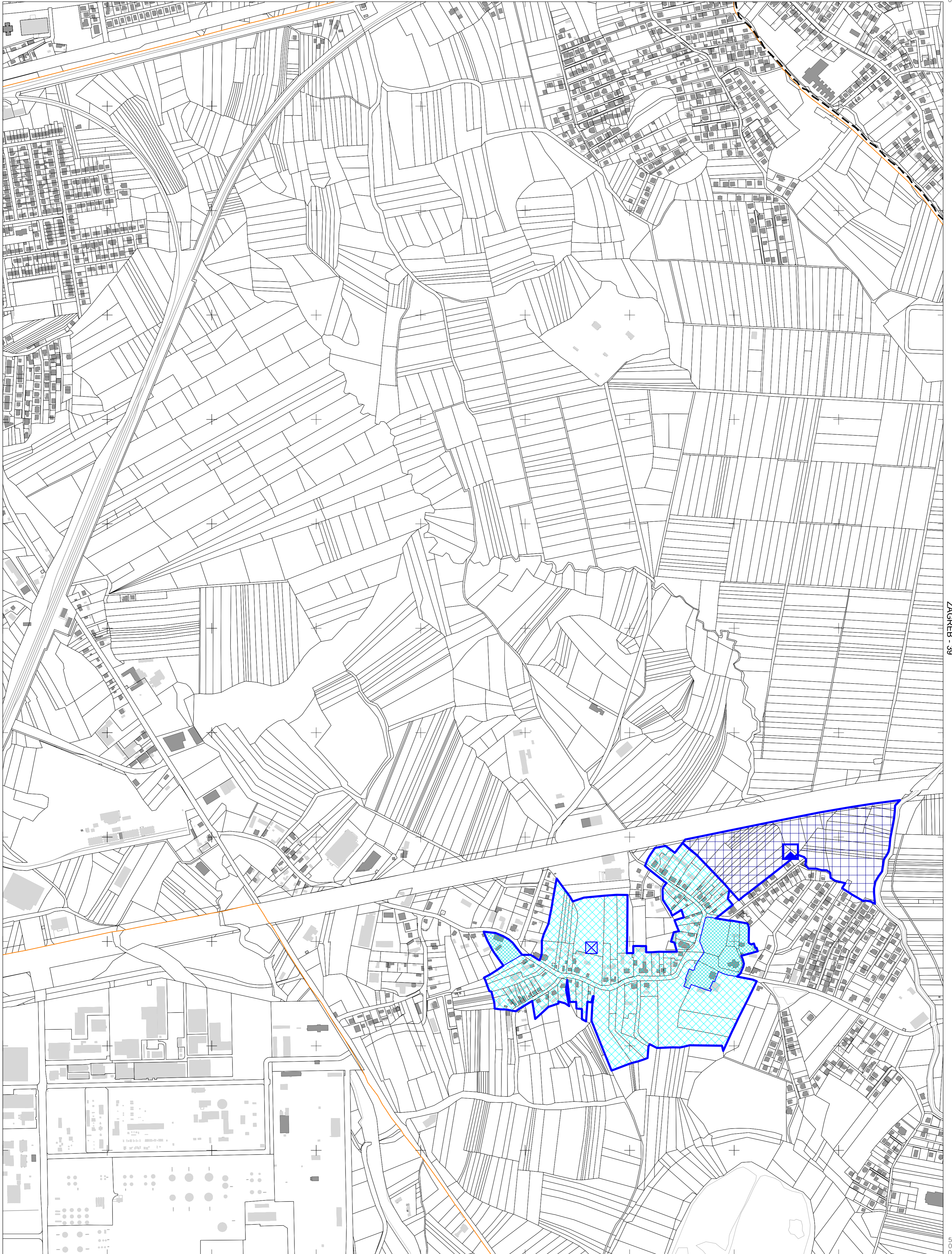
KATASTARSKE OPĆINE:
A - Dubrava
B - Peščenica
C - Resnik
D - Žitnjak



IZMJERA:
A - tahimetrija, ortogonal
B - fotogrametrija
C - komasacija
D - grafička



MJERILO 1:5000



ZAGREB - 37

ZAGREB - 39

5
583
290

5
073
000
5
585
500

KATASTARSKE OPĆINE:

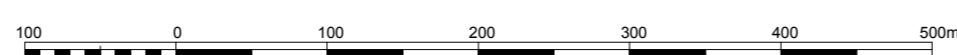
A	B
C	D

A - Dubrava
B - Sesvete
C - Resnik
D - Žitnjak

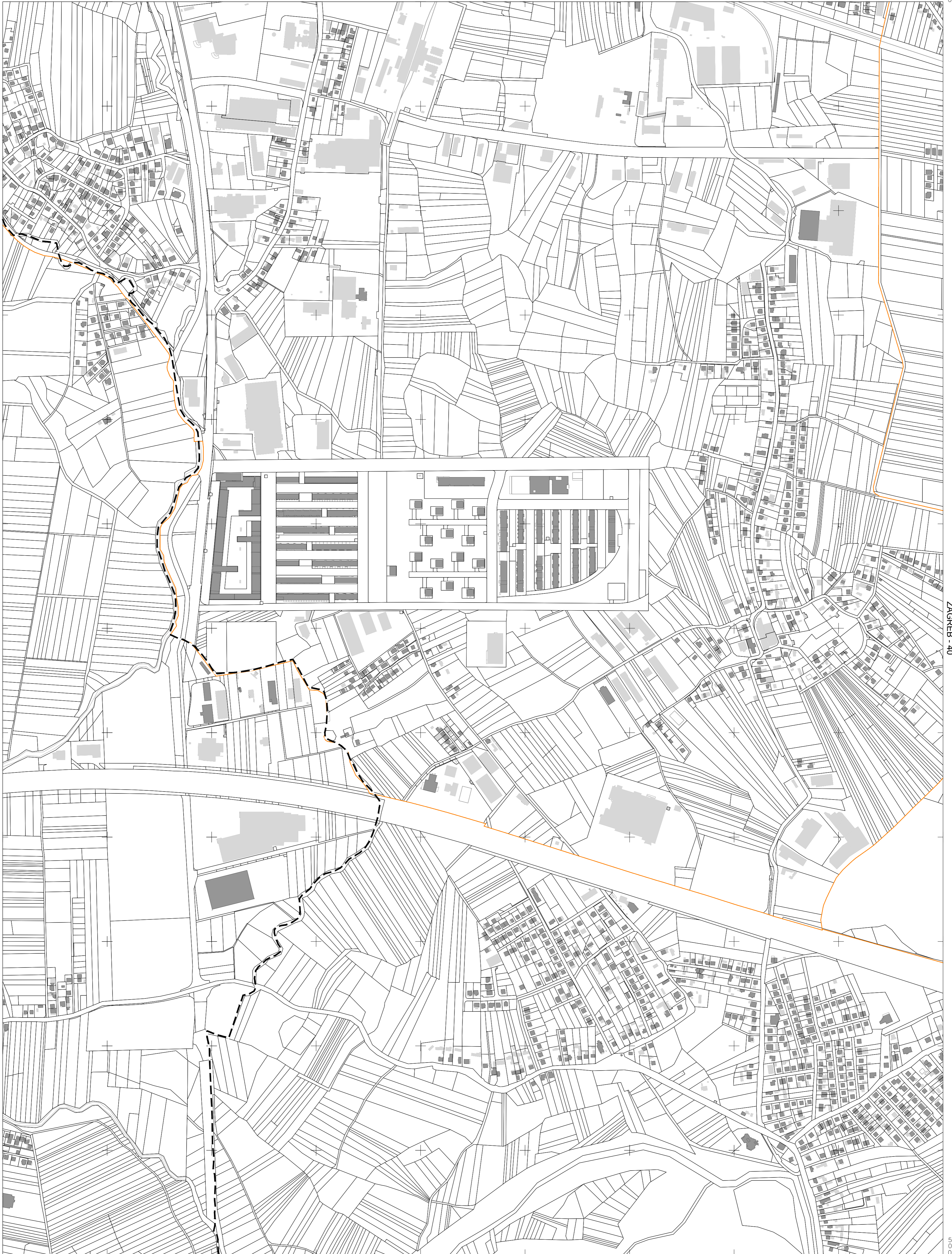
IZMJERA:

A-B
A

A - tahimetrija, ortogonal
B - fotogrametrija
C - komasacija
D - grafička



MJERILO 1:5000

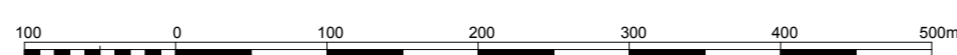
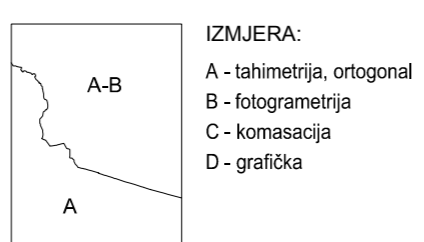


ZAGREB - 38

ZAGREB - 40

005
585
5

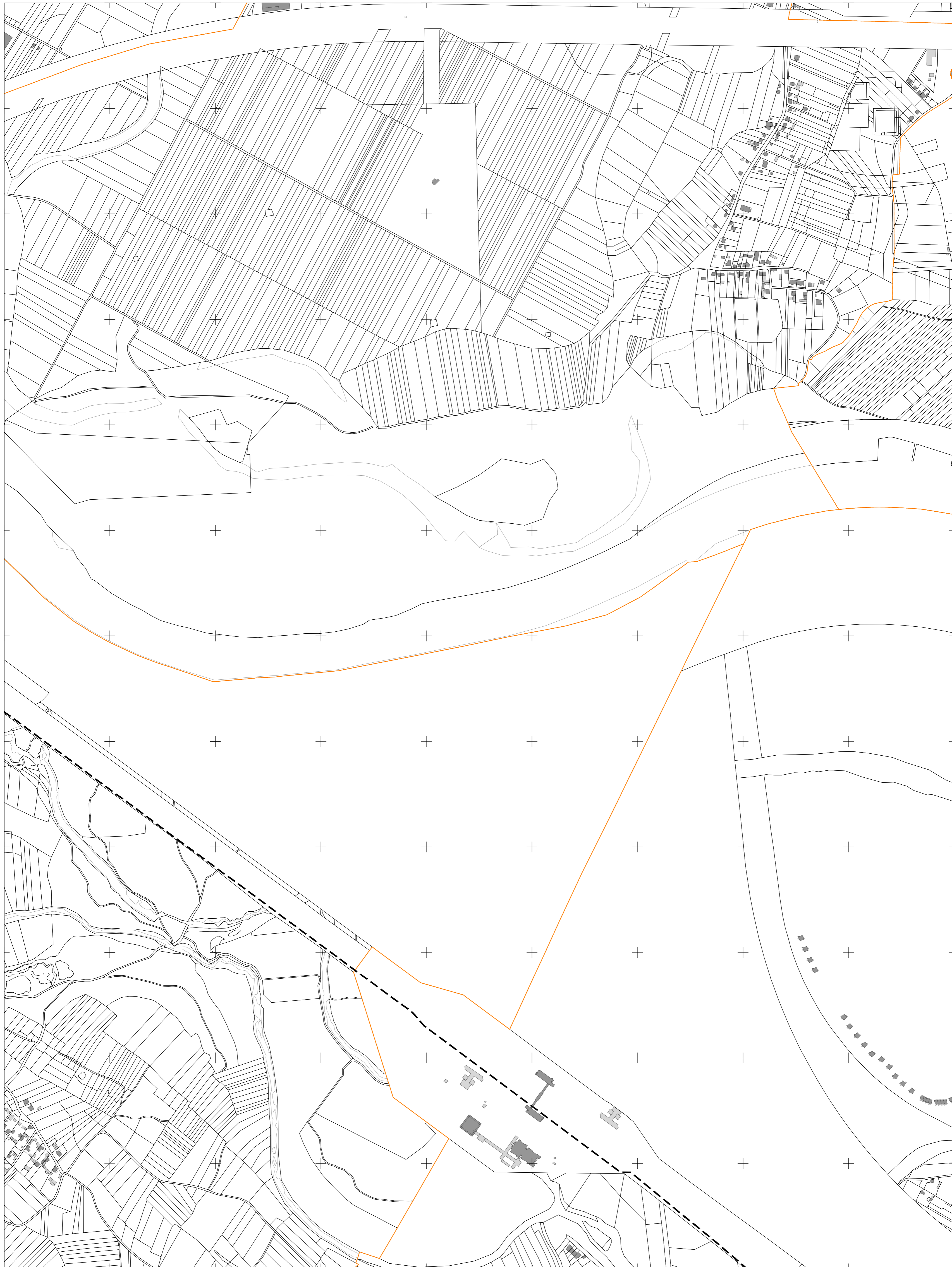
003
587
750
5



MJERILO 1:5000

SAMOBOR - 50

ZAGREB - 42


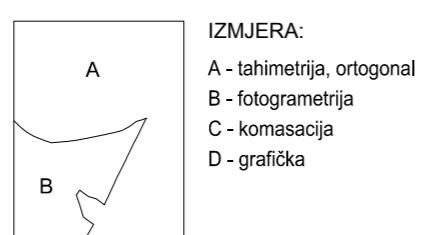
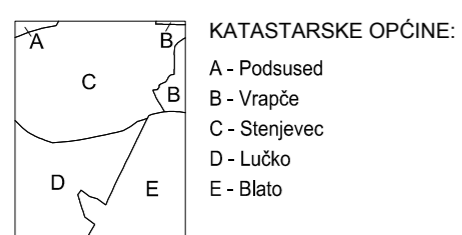


5
567
500

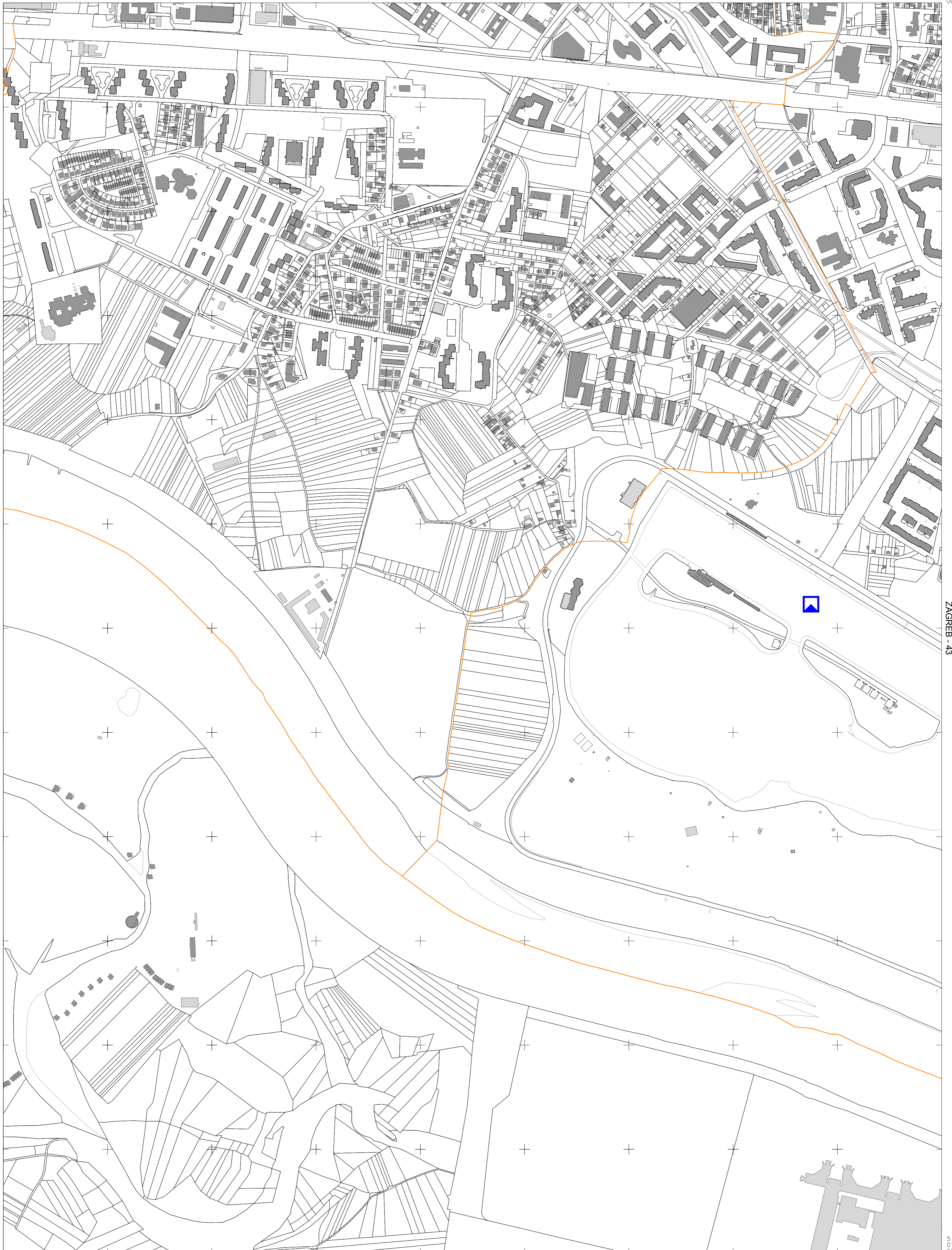
VELIKA GORICA - 1

Izradba: Gradski ured za katastar i geodetske poslove Grada Zagreba
prosinac 2013.

5
073
750



MJERILO 1:5000



ZAGREB - 41

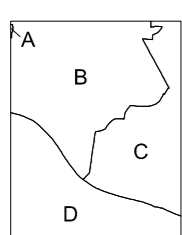
ZAGREB - 43

057
695
5

VELIKA GORICA - 2


Izradba: Gradski ured za katastar i geodetske poslove Grada Zagreba
prosinac 2013.

5
572
000
000




KATASTARSKE OPĆINE:

- A - Stenjevec
- B - Vrapče
- C - Ruše
- D - Blato



IZMJERA:

- A - tahimetrija, ortogonal
- B - fotogrametrija
- C - komasacija
- D - grafička



MJERILO 1:5000

ZAGREB - 33



ZAGREB - 42


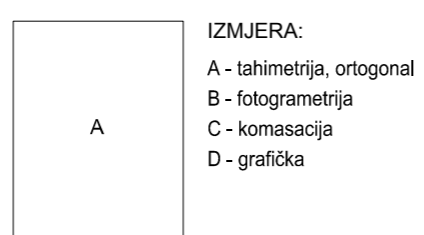
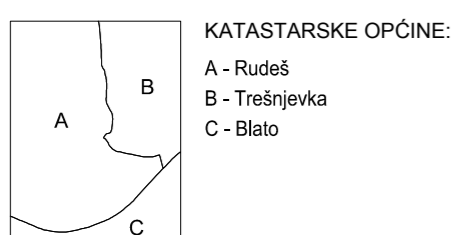
ZAGREB - 44

VELIKA GORICA - 3

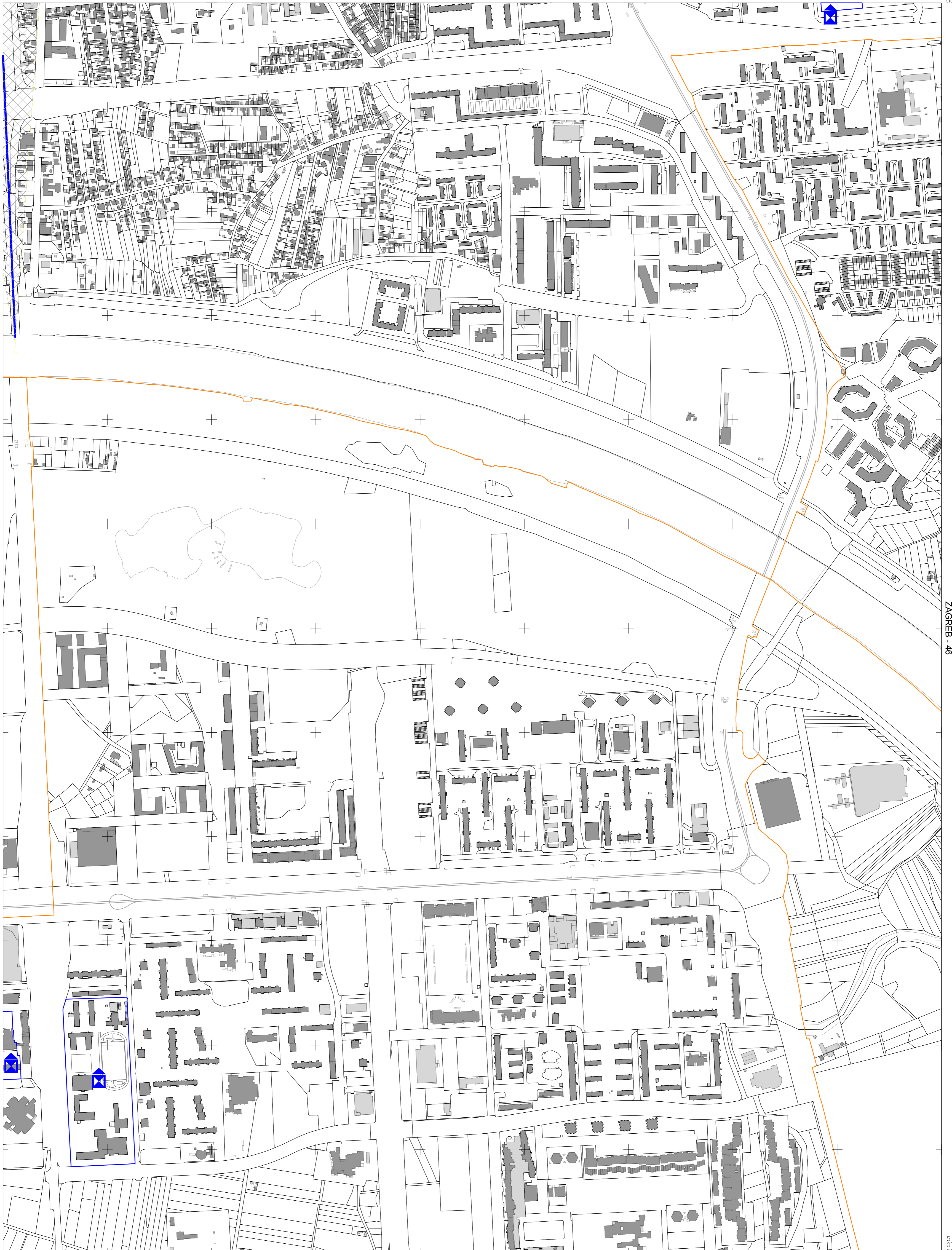
Izradba: Gradski ured za katastar i geodetske poslove Grada Zagreba
prosinac 2013.

5
572
000

5
574
250



MJERILO 1:5000



ZAGREB - 44

ZAGREB - 46

VELIKA GORICA - 5

Izradba: Gradski ured za katastar i geodetske poslove Grada Zagreba
prosinac 2013.

005
5
9/5

070
578
750

KATASTARSKE OPĆINE:

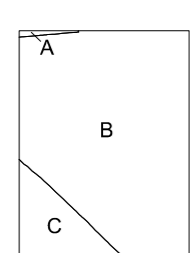
A	B
C	D
D	E

IZMJERA:


A




MJERILO 1:5000



KATASTARSKE OPĆINE:
A - Trnje
B - Žitnjak
C - Jakuševac



IZMJERA:
A - tahimetrija, ortogonal
B - fotogrametrija
C - komasacija
D - grafička



MJERILO 1:5000

ZAGREB - 37



ZAGREB - 46

ZAGREB - 48

000
185
5

VELIKA GORICA - 7

Izrada: Gradski ured za katastar i geodetske poslove Grada Zagreba
prosinac 2013.

KATASTARSKE OPĆINE:

A - Žitnjak


IZMJERA:

A - tahimetrija, ortogonal

B - fotogrametrija

C - komasacija

D - grafička



MJERILO 1:5000

ZAGREB - 47

070
583
250

ZAGREB - 38




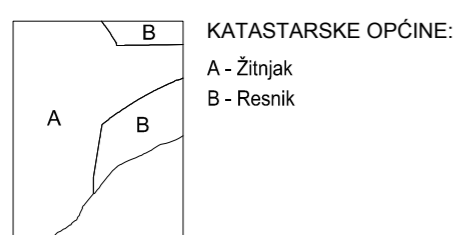
ZAGREB - 47

ZAGREB - 49

VELIKA GORICA - 8

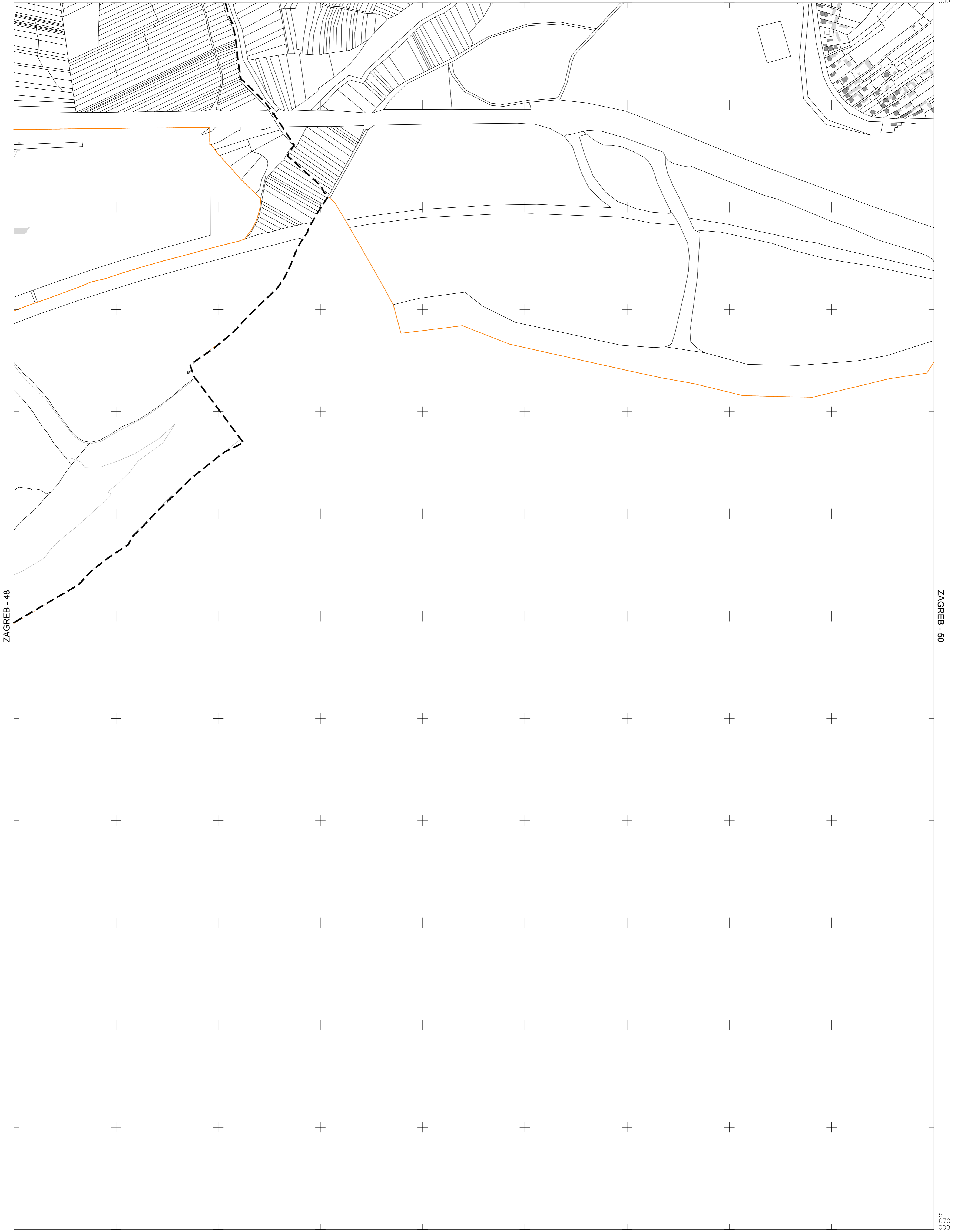
5
583
250

5
505
500



MJERILO 1:5000

Izradba: Gradski ured za katastar i geodetske poslove Grada Zagreba
prosinac 2013.

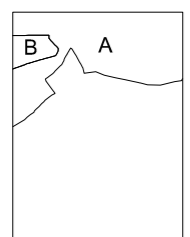


ZAGREB - 48

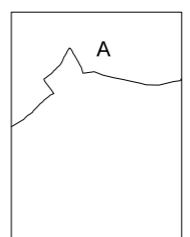
ZAGREB - 50

5
585
005


5
587
750
000



KATASTARSKE OPĆINE:
A - Resnik
B - Žitnjak



IZMJERA:
A - tahimetrija, ortogonal
B - fotogrametrija
C - komasacija
D - grafička



MJERILO 1:5000

Izrada: Gradski ured za katastar i geodetske poslove Grada Zagreba
prosinac 2013.