

GRAD ZAGREB

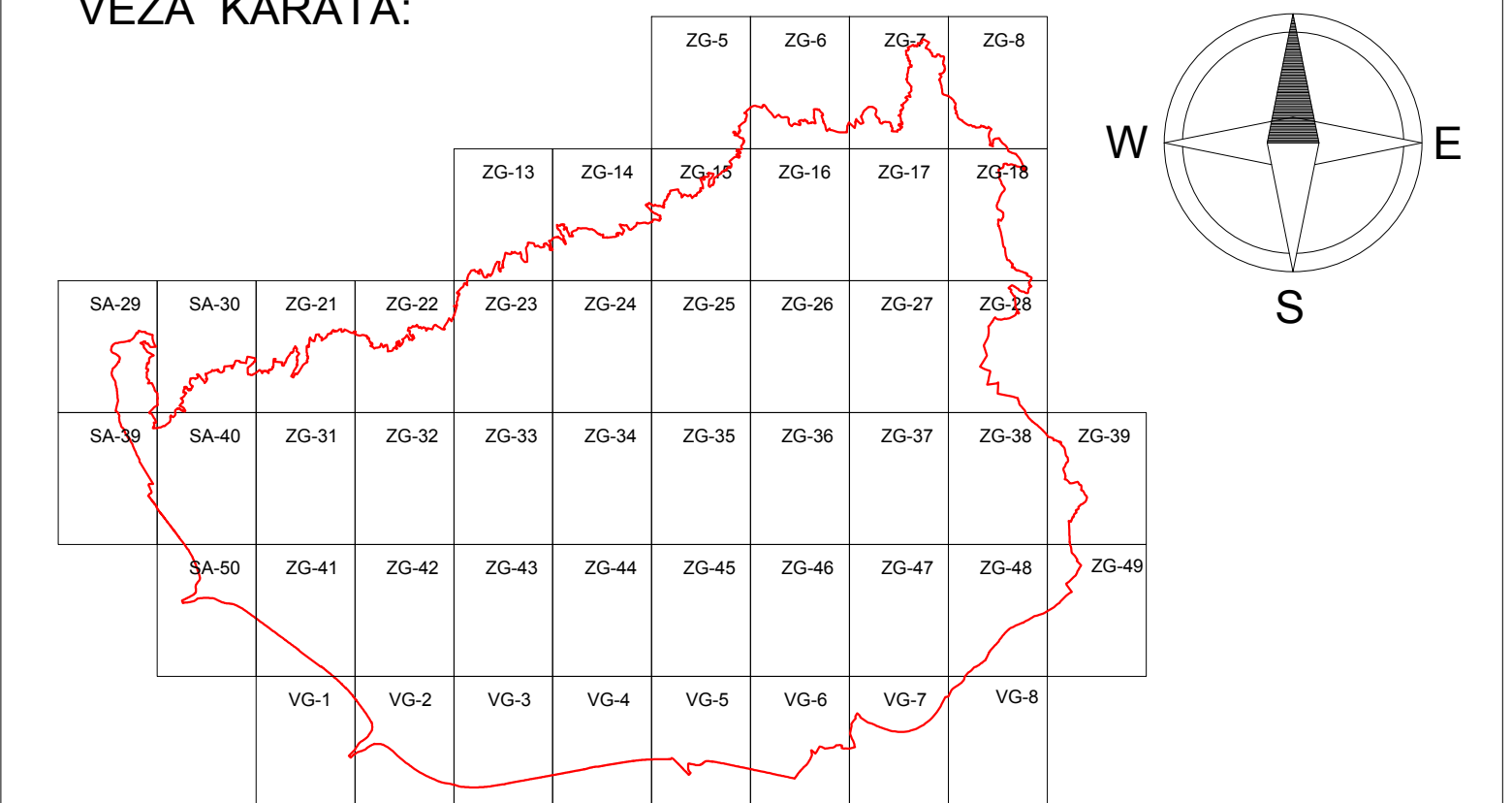
GENERALNI URBANISTIČKI PLAN GRADA ZAGREBA - IZMJENE I DOPUNE 2016.

UVJETI ZA KORIŠTENJE, UREĐENJE I ZAŠTITU PROSTORA 4c Zaštićeni i evidentirani dijelovi prirode

TUMAČ PLANSKOG ZNAKOVLJA

	PARK PRIRODE MEDVEDNICA GRANICA PODRUČJA
A*	ZAŠTIĆENI DIJELOVI PRIRODE
	POSEBNI REZERVAT ŠUMSKE VEGETACIJE
	ZNAČAJNI KRAJOBRAZ
	SPOMENIK PARKOVNE ARHITEKTURE
A**	PODRUČJA EKOLOŠKE MREŽE
	Potok Dojbe
B	PRIRODNA PODRUČJA PREPORUČENA ZA ZAŠTITU
	PARK ŠUMA
	ZNAČAJNI KRAJOBRAZ
	SPOMENIK PARKOVNE ARHITEKTURE
C	DIJELOVI PRIRODE KOJI SE ŠTITE MJERAMA GUP-a
	GRADSKE PARK ŠUME
	KRAJOBRAZ
	PARKOVNA ARHITEKTURA
	POJEDINAČNI DIJELOVI PRIRODE
	GRANICA GENERALNOG URBANISTIČKOG PLANA GRADA ZAGREBA

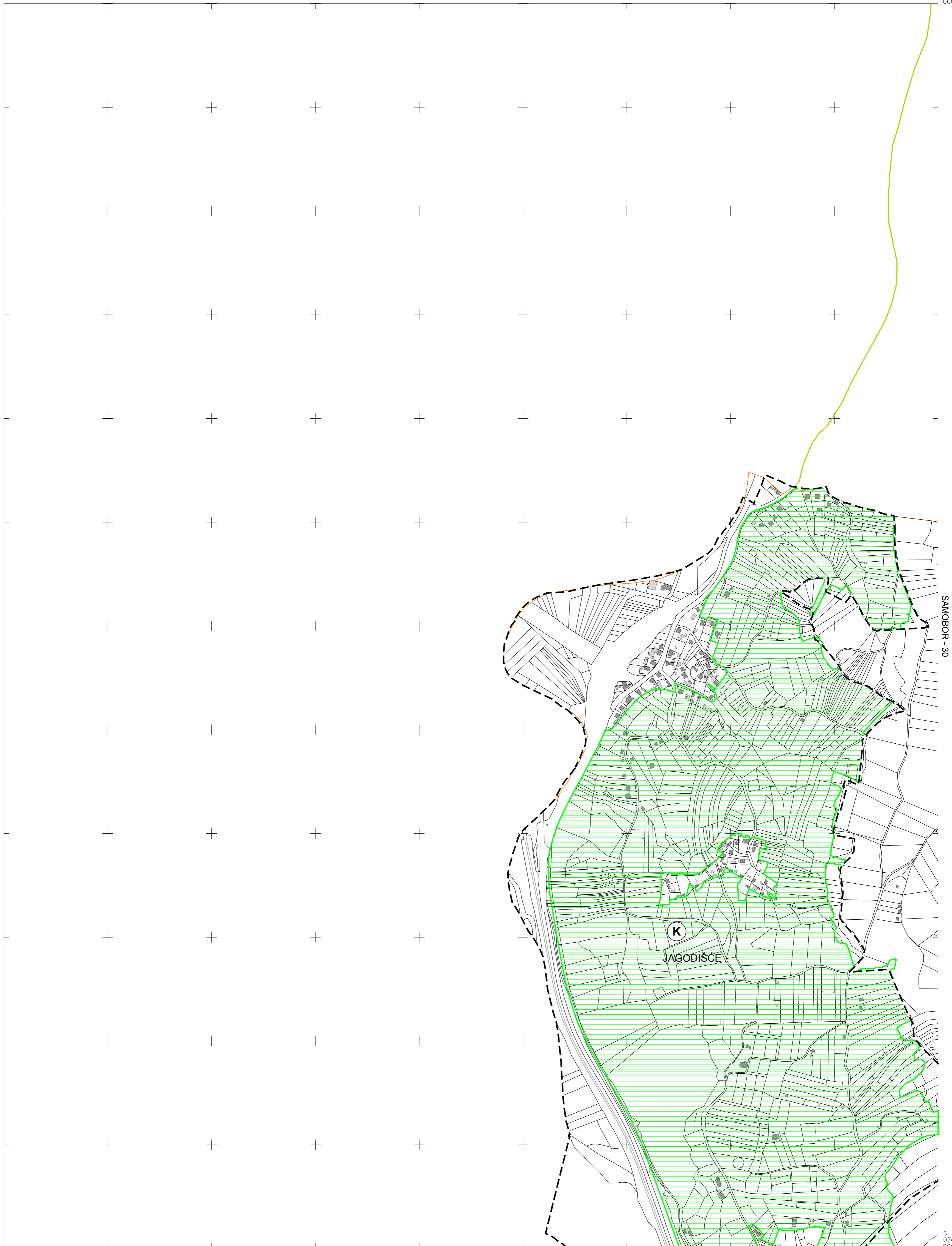
VEZA KARATA:



GRAD ZAGREB

GENERALNI URBANISTIČKI PLAN GRADA ZAGREBA - IZMJENE I DOPUNE 2016.

Naziv kartografskog prikaza: 4. UVJETI ZA KORIŠTENJE, UREĐENJE I ZAŠTITU PROSTORA 4c Zaštićeni i evidentirani dijelovi prirode			
Broj kartografskog prikaza: 4c	Mjerilo kartografskog prikaza: 1:5.000		
Odluka o izradi Izmjena i dopuna Generalnog urbanističkog plana grada Zagreba (Službeni glasnik Grada Zagreba br. 2413, 9/15, 15/15)			
Odluka o donošenju Izmjena i dopuna Generalnog urbanističkog plana grada Zagreba (Službeni glasnik Grada Zagreba br. 9/15)			
Javna rasprava objavljena je: 06. lipnja 2014.	Javni uvid održan je: od 16. do 30. lipnja 2014.		
Ponovna javna rasprava objavljena je: 26. prosinca 2015.	Ponovni javni uvid održan je: od 12. do 26. siječnja 2016.		
Nositelj izrade do 28. ožujka 2016.: Gradski ured za prostorno uređenje, izgradnju Grada, graditeljstvo, komunalne poslove i promet Trg Stjepana Radića 1, Zagreb.			
Probletnik Gradskog ureda za prostorno uređenje, izgradnju Grada, graditeljstvo, komunalne poslove i promet:	Odgovorna osoba za provođenje javne rasprave do lipnja 2014.: Margareta Špačić, dipl. ing.arh.		
mr.sc. Dinko Bilić, dipl. oec.	Odgovorna osoba za provođenje javne rasprave u siječnju 2016.: Ankica Pavlović, dipl.ing.arh.		
Nositelj izrade od 29. ožujka 2016.: Gradski ured za strategijsko planiranje i razvoj Grada Ulica Republike Austrije 18, Zagreb.			
Pečat Gradskog ureda za strategijsko planiranje i razvoj Grada:	Probletnik Gradskog ureda za strategijsko planiranje i razvoj Grada do 6.6.2016.: p.o. gradonačelnika Grada Zagreba pomoćnik pročelnika Jadranka Veselić Brlivo, dipl.ing.arh.		
M.P.	Probletnik Gradskog ureda za strategijsko planiranje i razvoj Grada: p.o. gradonačelnika Grada Zagreba pomoćnik pročelnika mr.sc. Darko Šiško, dipl.ing.geod.		
	Odgovorne osobe za provođenje javne rasprave: Ankica Pavlović, dipl.ing.arh.		
Stručni izraditelj: Zavod za prostorno uređenje Grada Zagreba Ulica Republike Austrije 18, Zagreb.			
Pečat pravne osobe koja je izradila Plan:	Odgovorna osoba izradivača Plana: Ravnatelj Zavoda za prostorno uređenje Grada Zagreba do 31. ožujka 2016.: Ivica Farišek, dipl.ing.arh.		
M.P.	Vršitelj dužnosti ravnatelja Zavoda za prostorno uređenje Grada Zagreba od 6. travnja 2016.: v.d. Ivica Rovis, dipl.tur.		
Odgovorni voditelj izrade Izmjena i dopuna plana do 15. siječnja 2014.: Nives Momar, dipl.ing.arh.			
Odgovorni voditelj izrade Izmjena i dopuna plana do 20. srpnja 2015.: Mirela Bokulić Zubac, dipl.ing.arh.			
Odgovorni voditelj izrade Izmjena i dopuna plana do 9. svibnja 2016.: Nives Momar, dipl.ing.arh.			
Odgovorni voditelj izrade Izmjena i dopuna plana od 10. svibnja 2016.: Sanja Šerbetić Tunjić, dipl.ing.arh.			
Stručni tim u izradi Plana:			
Dragica Bavelić, dipl.ing.arh. Mirela Bokulić Zubac, dipl.ing.arh. Marja Brković, bacc.oec. Maja Bubuč, grad.isth. Martina Čanović, dipl.ist. Nica Farišek, dipl.ing.arh.	Boris Gregurić, dipl.ing.arh. Ivan Lončarić, prof.geog.i.pov. Dubravka - Petra Lubin, dipl.ing.arh. Tomislav Mamić Katica Mihanović, dipl.ing.šum. Nives Momar, dipl.ing.arh.	Jasmina Đoto, dipl.ing.agr. Vladimir Ninčić, dipl.ing.grad. Larisa Nukić Zoran Rašević, dipl.oec. Aren Peškar, mag.geog. Ana-Marija Rajčić, dipl.ing.arh.	Lidija Sokolić, dipl.ing.arh. Jasmina Široveć Vanić, dipl.ing.arh. Sabina Pavlič, dipl.ing.arh. Sanja Šerbetić Tunjić, dipl.ing.arh. Dubravka Štešić, dipl.ing.prom. Dubravka Žic, dipl.ing.arh.
Geoinformatička obrada:			
Pečat Gradske skupštine Grada Zagreba:		Predsjednik Gradske skupštine Grada Zagreba:	
M.P.		dr.sc. Andrija Mikulić	
Istovjetnost ovog plana sa izvornikom ovjerao:		Pečat Nadležnog tijela:	
		M.P.	
p.o. gradonačelnika Grada Zagreba pomoćnik pročelnika mr.sc. Darko Šiško, dipl.ing.geod.			



SAMOBOR - 30

5
076
000

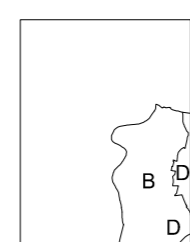
Zagreb, rujan 2012.

SAMOBOR - 39


5
563
000



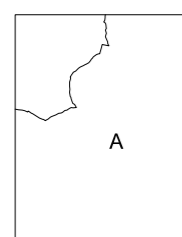
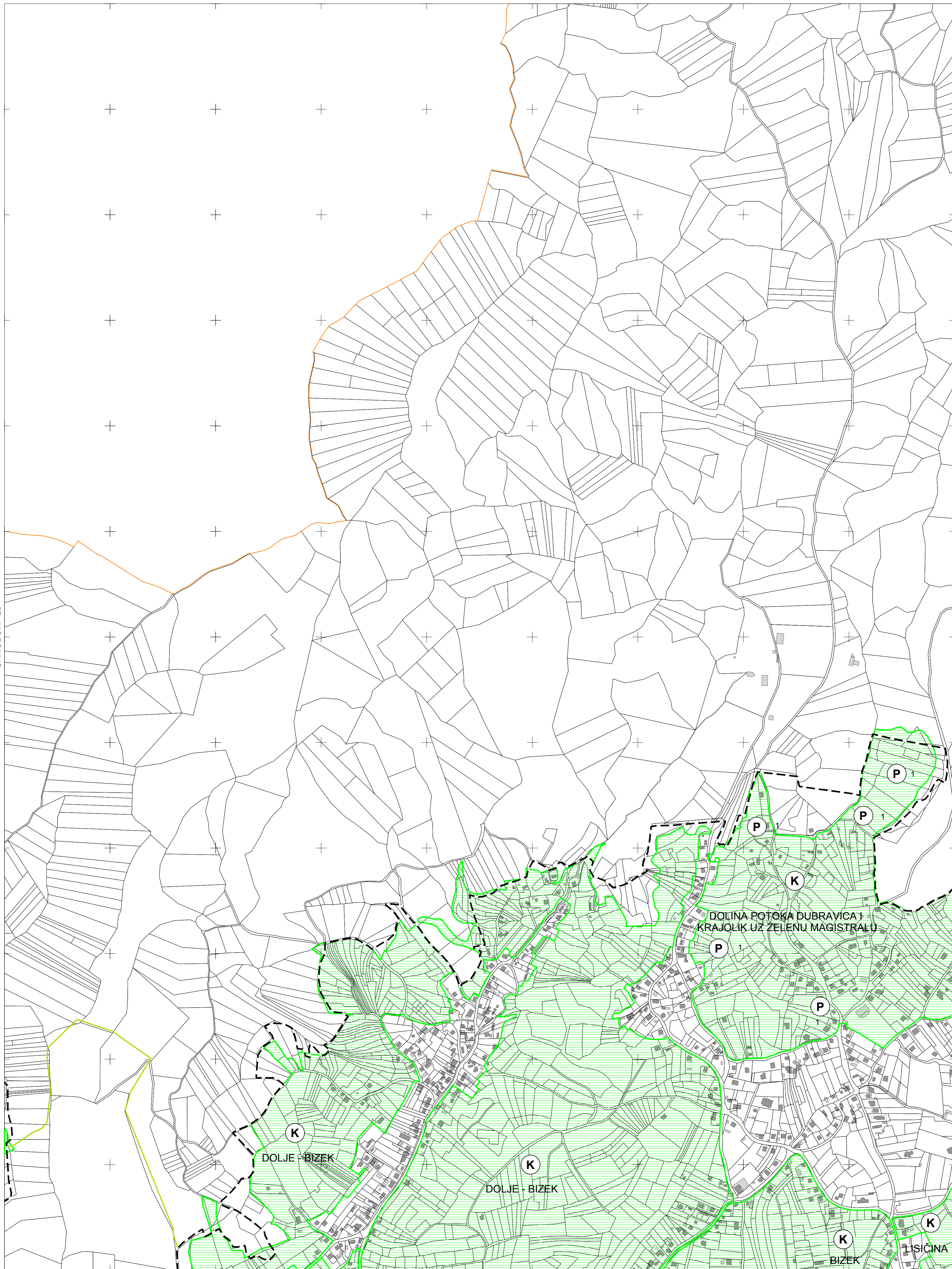
KATASTARSKE OPĆINE:
A - Gornji Stenjevec



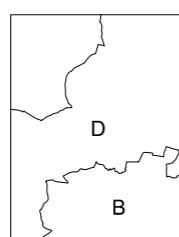
IZMJERA:
A - tahimetrija, ortogonal
B - fotogrametrija
C - komasacija
D - grafička




MJERILO 1:5000



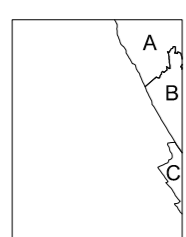
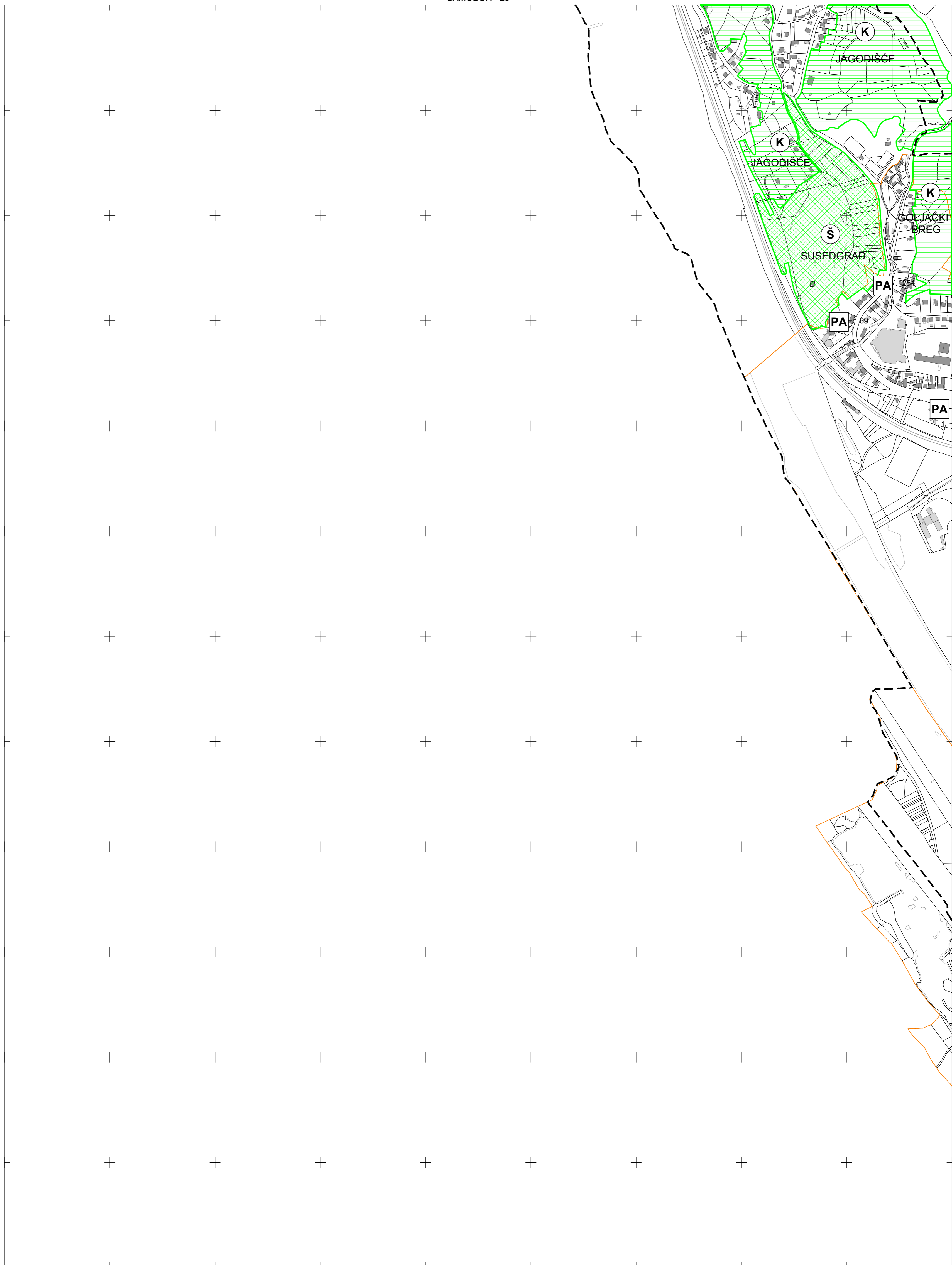
KATASTARSKE OPĆINE:
A - Gornji Stenjevec



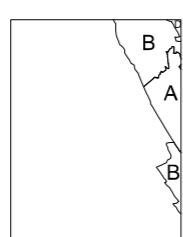
IZMJERA:
A - tahimetrija, ortogonal
B - fotogrametrija
C - komasacija
D - grafička




MJERILO 1:5000



KATASTARSKE OPĆINE:
A - Gornji Stenjevec
B - Podsused
C - Lučko

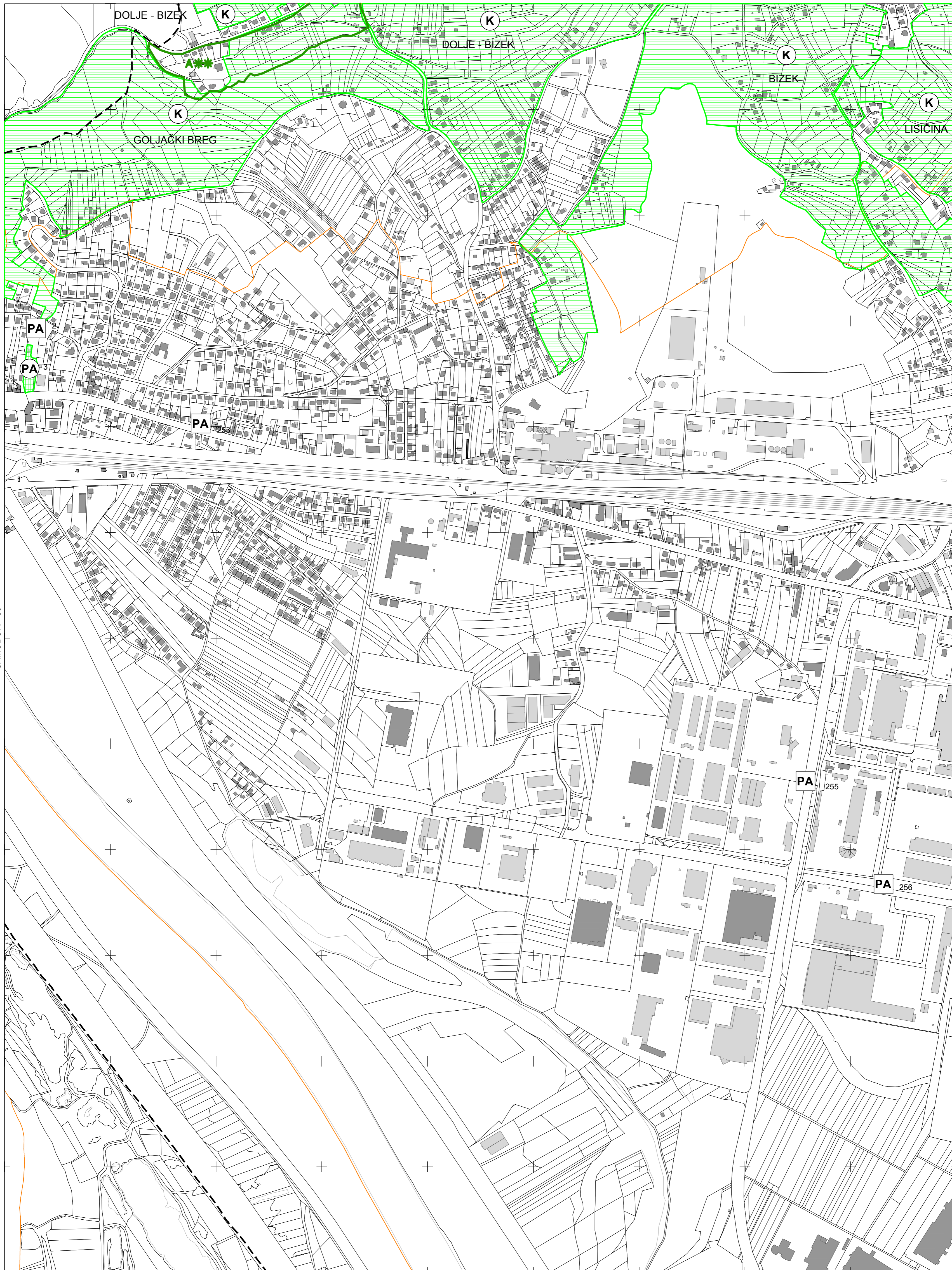


IZMJERA:
A - tahimetrija, ortogonal
B - fotogrametrija
C - komasacija
D - grafička



MJERILO 1:5000

SAMOBOR - 30



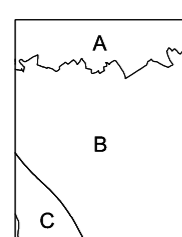
SAMOBOR - 39

ZAGREB - 31

SAMOBOR - 50

Izrada: Gradski ured za katastar i geodetske poslove Grada Zagreba
prosinac 2013.

5
073
000
5
567
500



KATASTARSKE OPĆINE:
A - Gornji Stenjevec
B - Podsused
C - Lučko



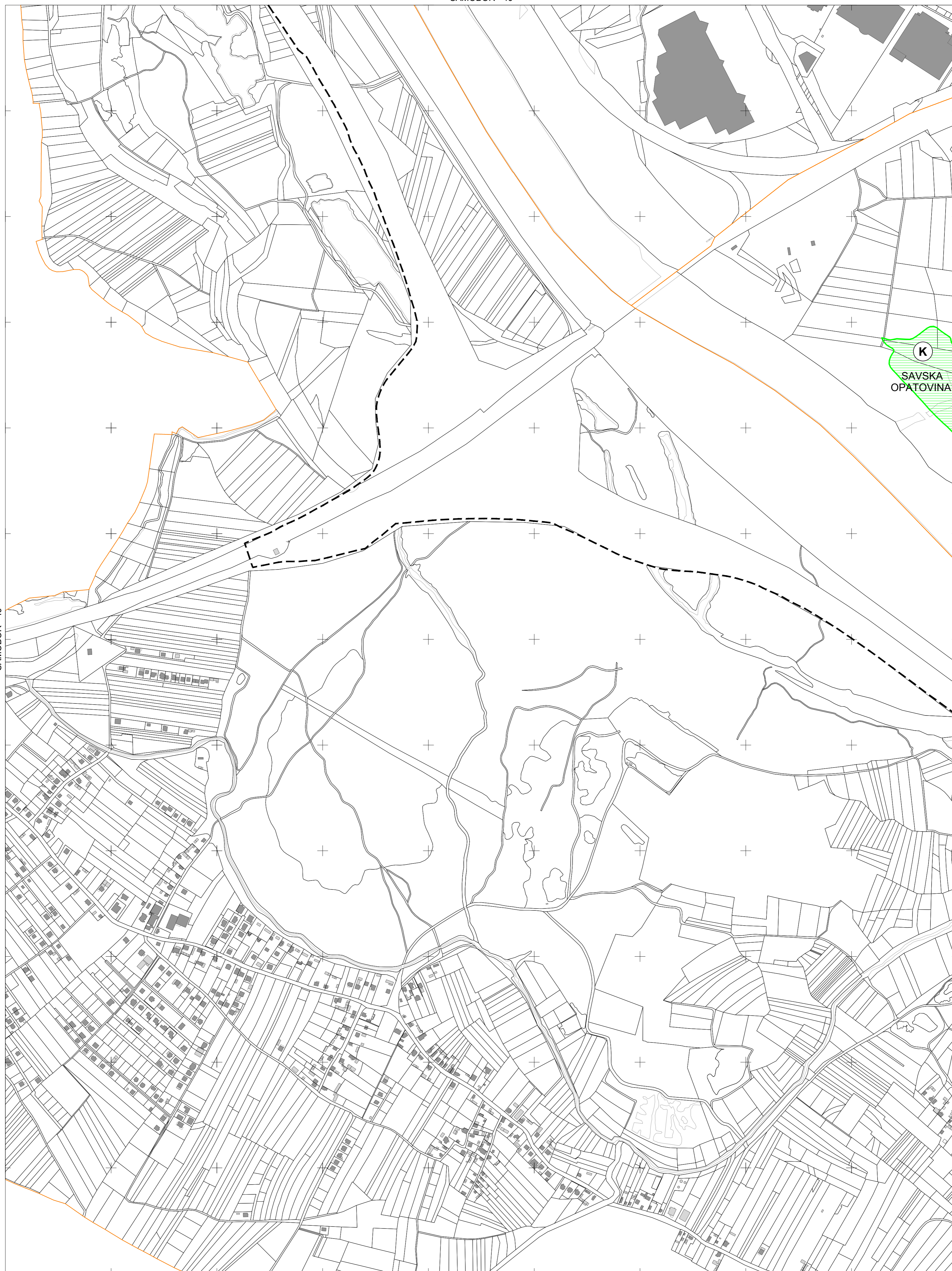
IZMJERA:
A - tahimetrija, ortogonal
B - fotogrametrija
C - komasacija
D - grafička



MJERILO 1:5000

SAMOBOR - 49

ZAGREB - 41

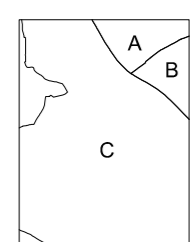


JASTREBARSKO - 10

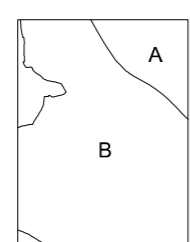
Izrada: Gradski ured za katastar i geodetske poslove Grada Zagreba
prosinac 2013.

5
070
000


5
567
500



KATASTARSKE OPĆINE:
A - Podsused
B - Stenjevec
C - Lučko



IZMJERA:
A - tahimetrija, ortogonal
B - fotogrametrija
C - komasacija
D - grafička



MJERILO 1:5000



JASTREBARSKO - 10

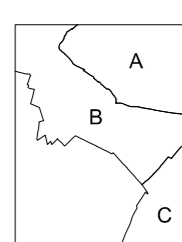
VELIKA GORICA - 2

VELIKA GORICA - 11

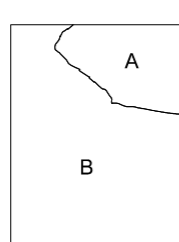
Izrada: Gradski ured za katastar i geodetske poslove Grada Zagreba
prosinac 2013.

5
067
000


5
569
750



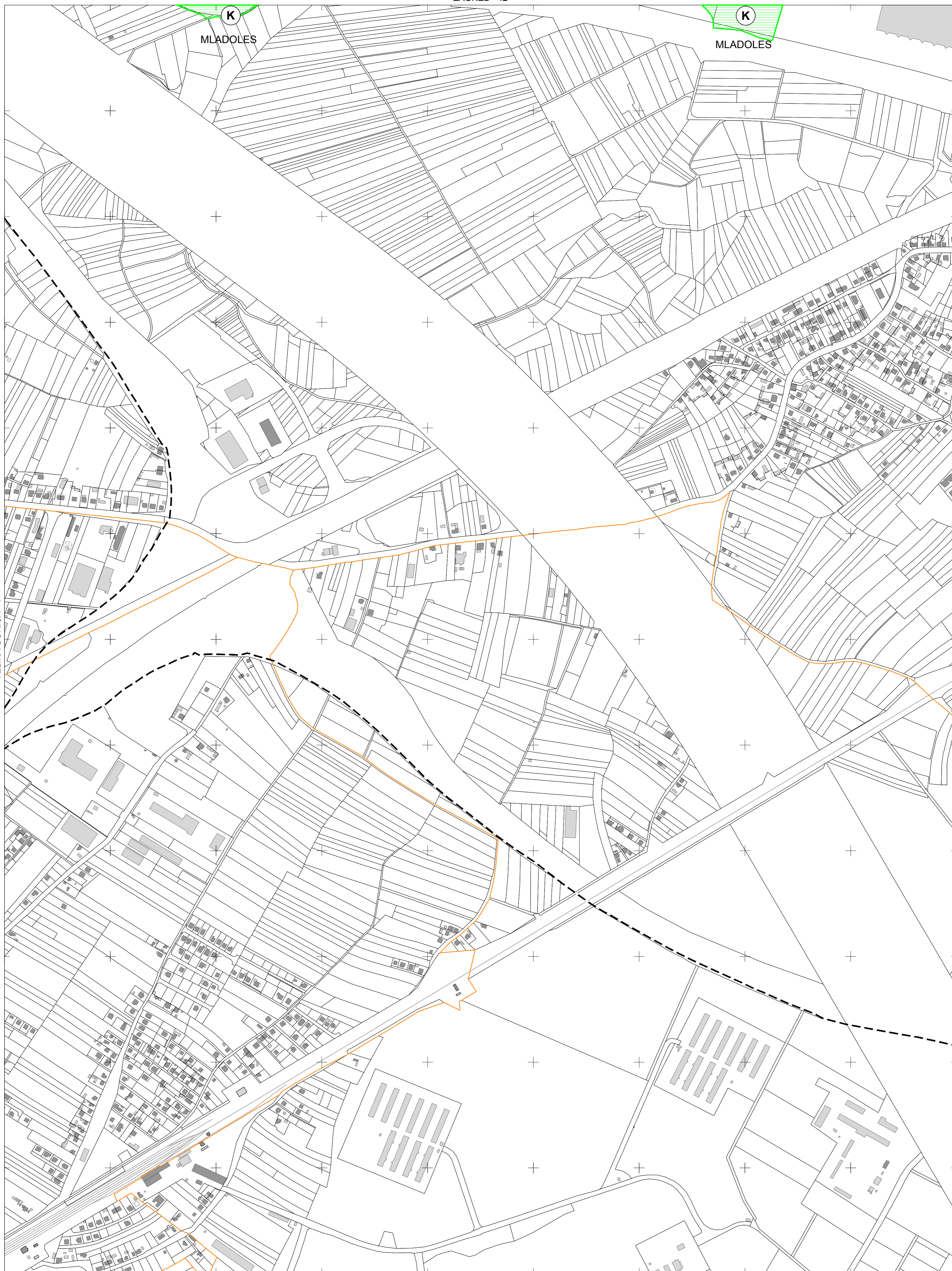
KATASTARSKE OPĆINE:
A - Blato
B - Lučko
C - Demerje



IZMJERA:
A - tahimetrija, ortogonal
B - fotogrametrija
C - komasacija
D - grafička



MJERILO 1:5000



VELIKA GORICA - 1

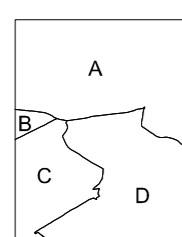
VELIKA GORICA - 3

VELIKA GORICA - 12

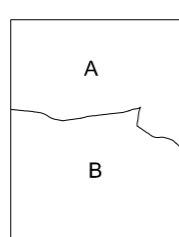
Izrada: Gradski ured za katastar i geodetske poslove Grada Zagreba
prosinac 2013.

5
067
000


5
572
000



KATASTARSKE OPĆINE:
A - Blato
B - Lučko
C - Demerje
D - Brezovica



IZMJERA:
A - tahimetrija, ortogonal
B - fotogrametrija
C - komasacija
D - grafička

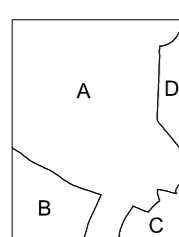


MJERILO 1:5000

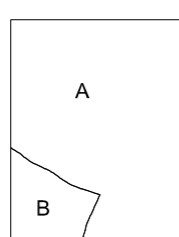


VELIKA GORICA - 13


Izrada: Gradski ured za katastar i geodetske poslove Grada Zagreba
prosinac 2013.



KATASTARSKE OPĆINE:
A - Blato
B - Brezovica
C - Čehi
D - Klara



IZMJERA:
A - tahimetrija, ortogonal
B - fotogrametrija
C - komasacija
D - grafička



MJERILO 1:5000



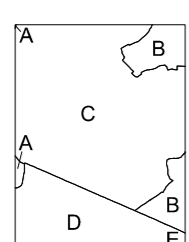
VELIKA GORICA - 3

VELIKA GORICA - 5


VELIKA GORICA - 14

Izrada: Gradski ured za katastar i geodetske poslove Grada Zagreba
prosinac 2013.


5
067
000
576
500



KATASTARSKE OPĆINE:
A - Blato
B - Zaprudski Otok
C - Klara
D - Čehi
E - Odra



IZMJERA:
A - tahimetrija, ortogonal
B - fotogrametrija
C - komasacija
D - grafička



MJERILO 1:5000

VELIKA GORICA - 4



VELIKA GORICA - 4

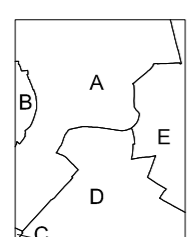
VELIKA GORICA - 6

VELIKA GORICA - 15

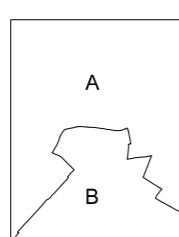
Izrada: Gradski ured za katastar i geodetske poslove Grada Zagreba
prosinac 2013.

5
067
000
578
750


005
92,5
5



KATASTARSKE OPĆINE:
A - Zaprudski Otok
B - Klara
C - Čehi
D - Odra
E - Jakuševac



IZMJERA:
A - tahimetrija, ortogonal
B - fotogrametrija
C - komasacija
D - grafička



MJERILO 1:5000



VELIKA GORICA - 5

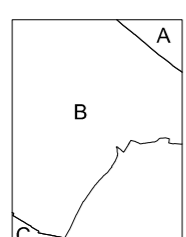
VELIKA GORICA - 7

VELIKA GORICA - 16


5
578
750

5
067
000
581
000


Izrada: Gradski ured za katastar i geodetske poslove Grada Zagreba
prosinac 2013.



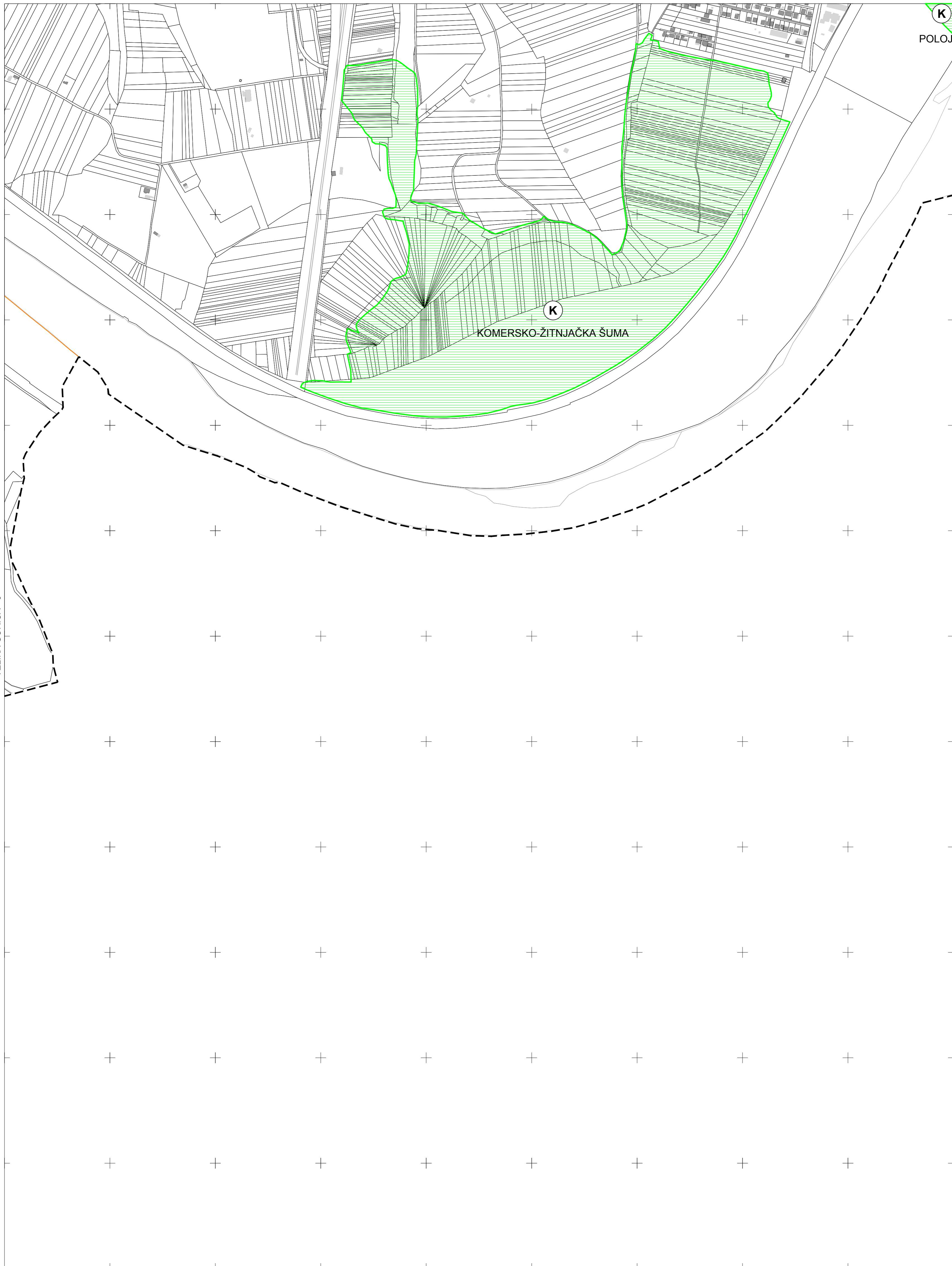
KATASTARSKE OPĆINE:
A - Žitnjak
B - Jakuševac
C - Odra



IZMJERA:
A - tahimetrija, ortogonal
B - fotogrametrija
C - komasacija
D - grafička



MJERILO 1:5000



VELIKA GORICA - 6

VELIKA GORICA - 8

5
000
581


5
067
000
583
250

KATASTARSKE OPĆINE:

- A - Žitnjak
- B - Jakuševac


IZMJERA:

- A - tahimetrija, ortogonal
- B - fotogrametrija
- C - komasacija
- D - grafička



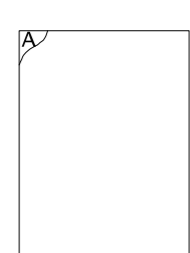
MJERILO 1:5000

Izradba: Gradski ured za katastar i geodetske poslove Grada Zagreba
prosinac 2013.

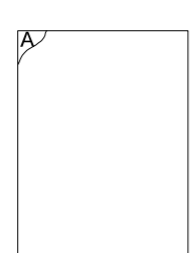


VELIKA GORICA - 7


5
067
000



KATASTARSKE OPĆINE:
A - Žitnjak



IZMJERA:
A - tahimetrija, ortogonal
B - fotogrametrija
C - komasacija
D - grafička



MJERILO 1:5000

Izradba: Gradski ured za katastar i geodetske poslove Grada Zagreba
prosinac 2013.

5
067
000

VELIKA GORICA - 8



ZAGREB - 4

ZAGREB - 6

ZAGREB - 15

005
92,5
5

5
082
000
578
750


Izrada: Gradski ured za katastar i geodetske poslove Grada Zagreba
prosinac 2013.

KATASTARSKE OPĆINE:

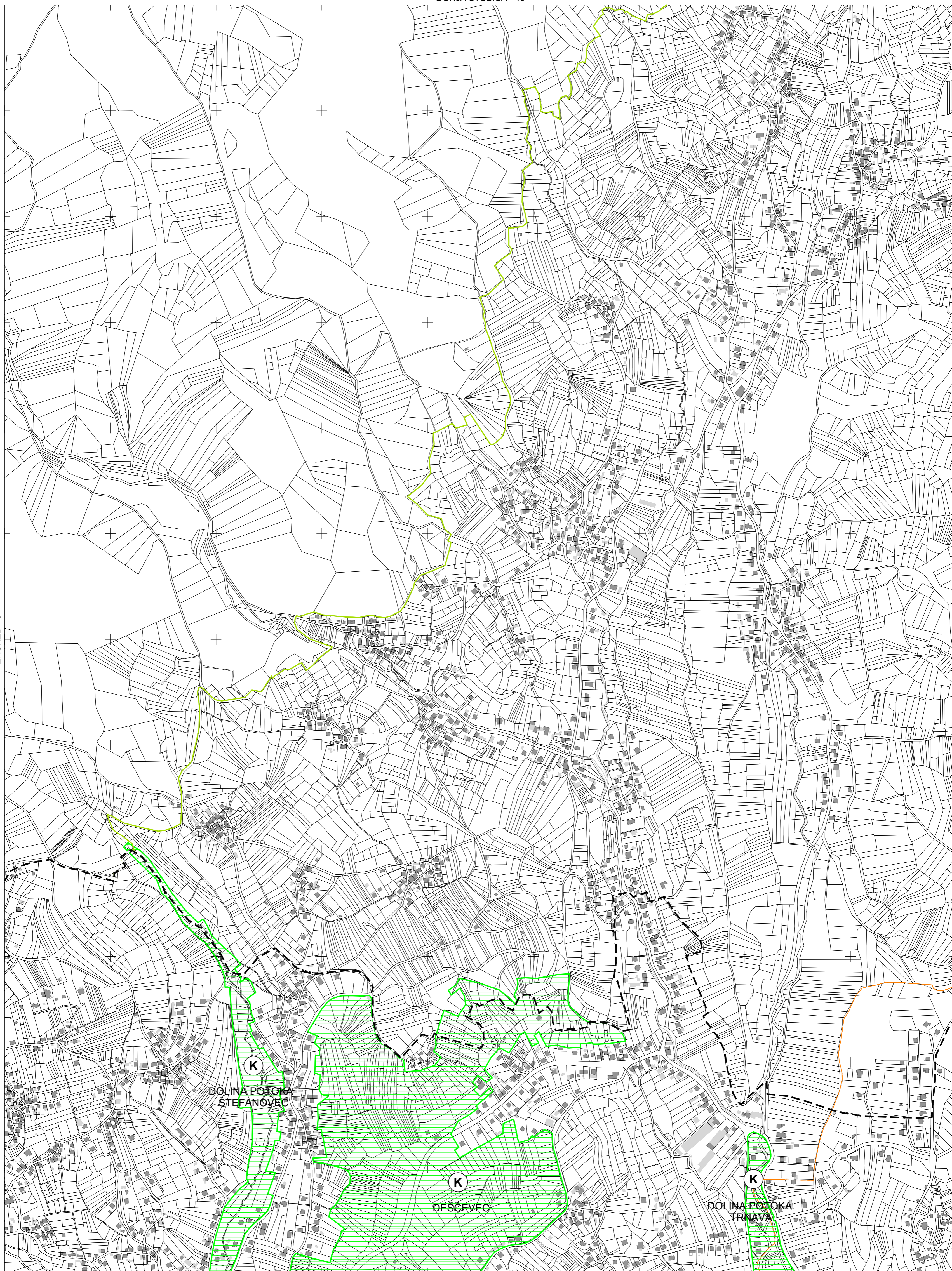
- A - Markuševac
- B - Gračani

IZMJERA:

- A - tahimetrija, ortogonal
- B - fotogrametrija
- C - komasacija
- D - grafička



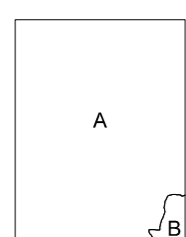
MJERILO 1:5000



ZAGREB - 5

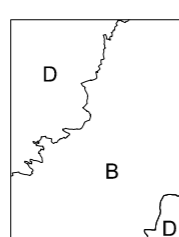
ZAGREB - 7

5
578
750




KATASTARSKE OPĆINE:

- A - Markuševac
- B - Čučerje



IZMJERA:

- A - tahimetrij, ortogonal
- B - fotogrametrija
- C - komasacija
- D - graficka



MJERILO 1:5000

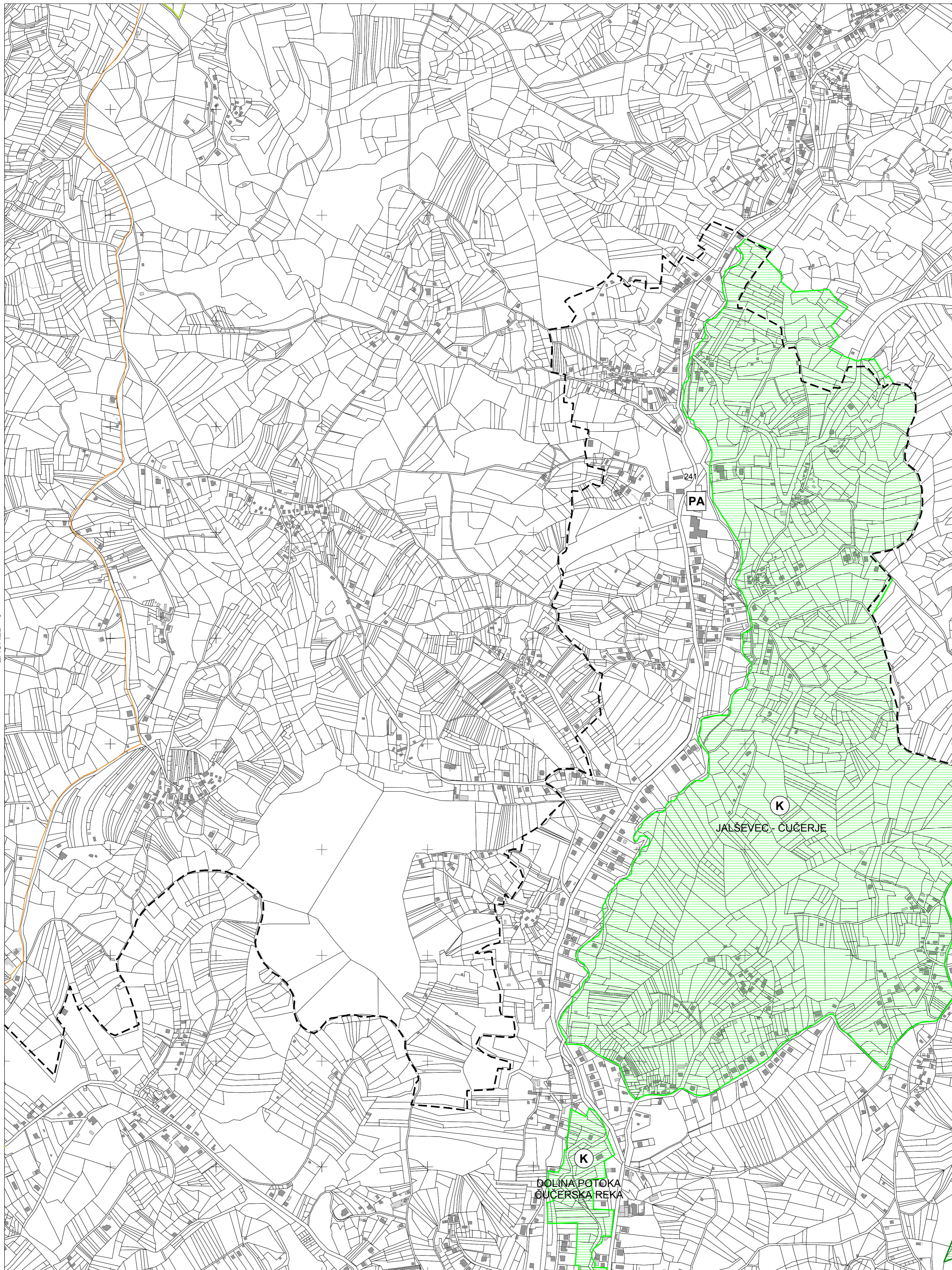
ZAGREB - 6

ZAGREB - 16

Izrada: Gradski ured za katastar i geodetske poslove Grada Zagreba
prosinac 2013.

5
082
000

5
581
000



ZAGREB - 6

ZAGREB - 8

5
581
000

ZAGREB - 17


5
082
000
5
583
250

KATASTARSKE OPĆINE:

- A - Markuševac
- B - Čučerje

IZMJERA:

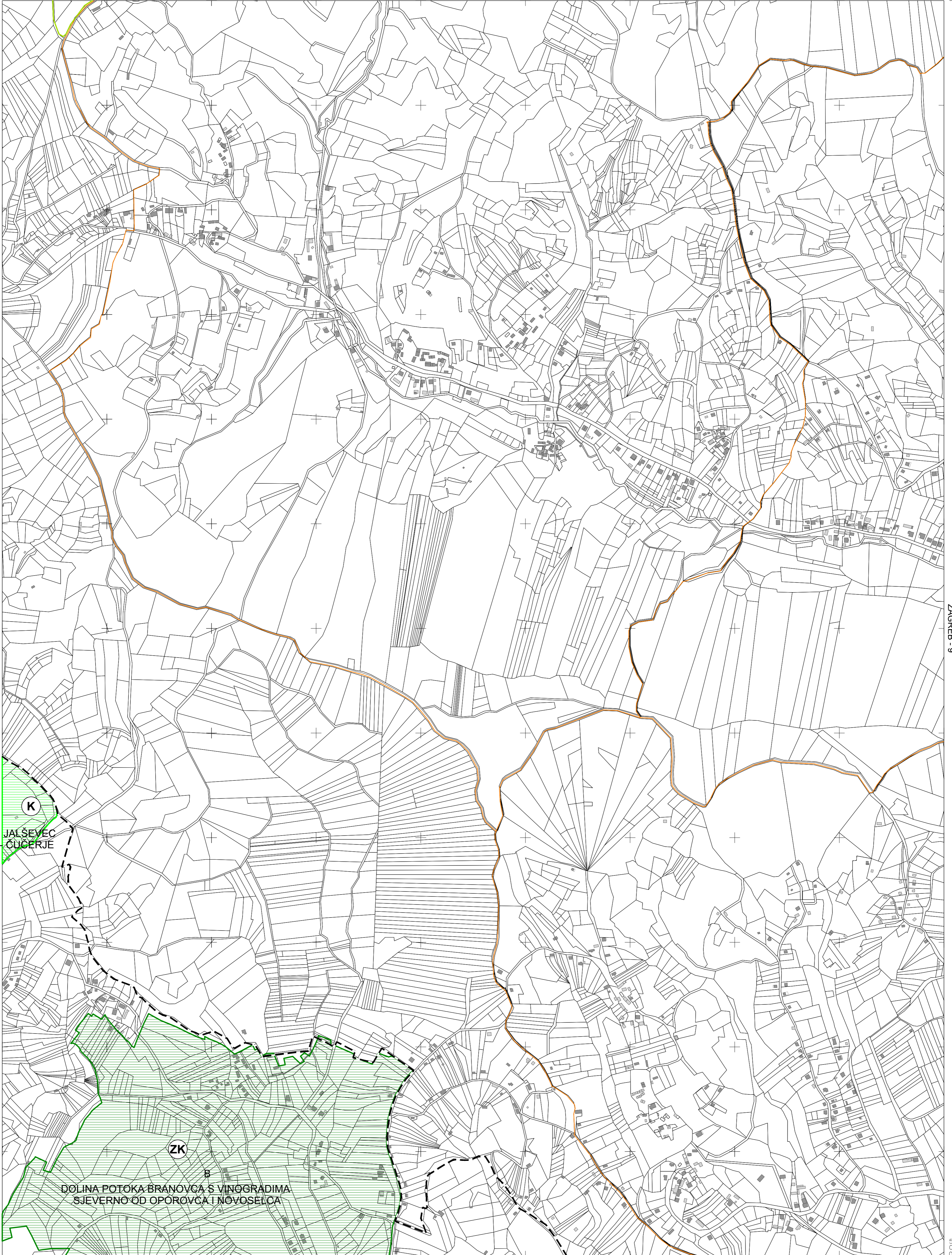
- A - tahimetrija, ortogonal
- B - fotogrametrija
- C - komasacija
- D - grafička



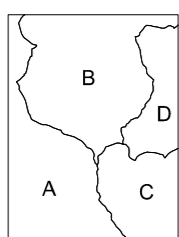
MJERILO 1:5000

Izrada: Gradski ured za katastar i geodetske poslove Grada Zagreba
prosinac 2013.


ZAGREB - 7




5
583
250



KATASTARSKE OPĆINE:
 A - Čučerje
 B - Goranec
 C - Durdekovec
 D - Vugrovec



IZMJERA:
 A - tahimetrija, ortogonal
 B - fotogrametrija
 C - komasacija
 D - grafička



MJERILO 1:5000

Izrada: Gradski ured za katastar i geodetske poslove Grada Zagreba
 prosinac 2013.

5
082
000

5
583
500




KATASTARSKE OPĆINE:

- A - Šestine
- B - Mikulčići

IZMJERA:

- A - tahimetrija, ortogonal
- B - fotogrametrija
- C - komasacija
- D - grafička



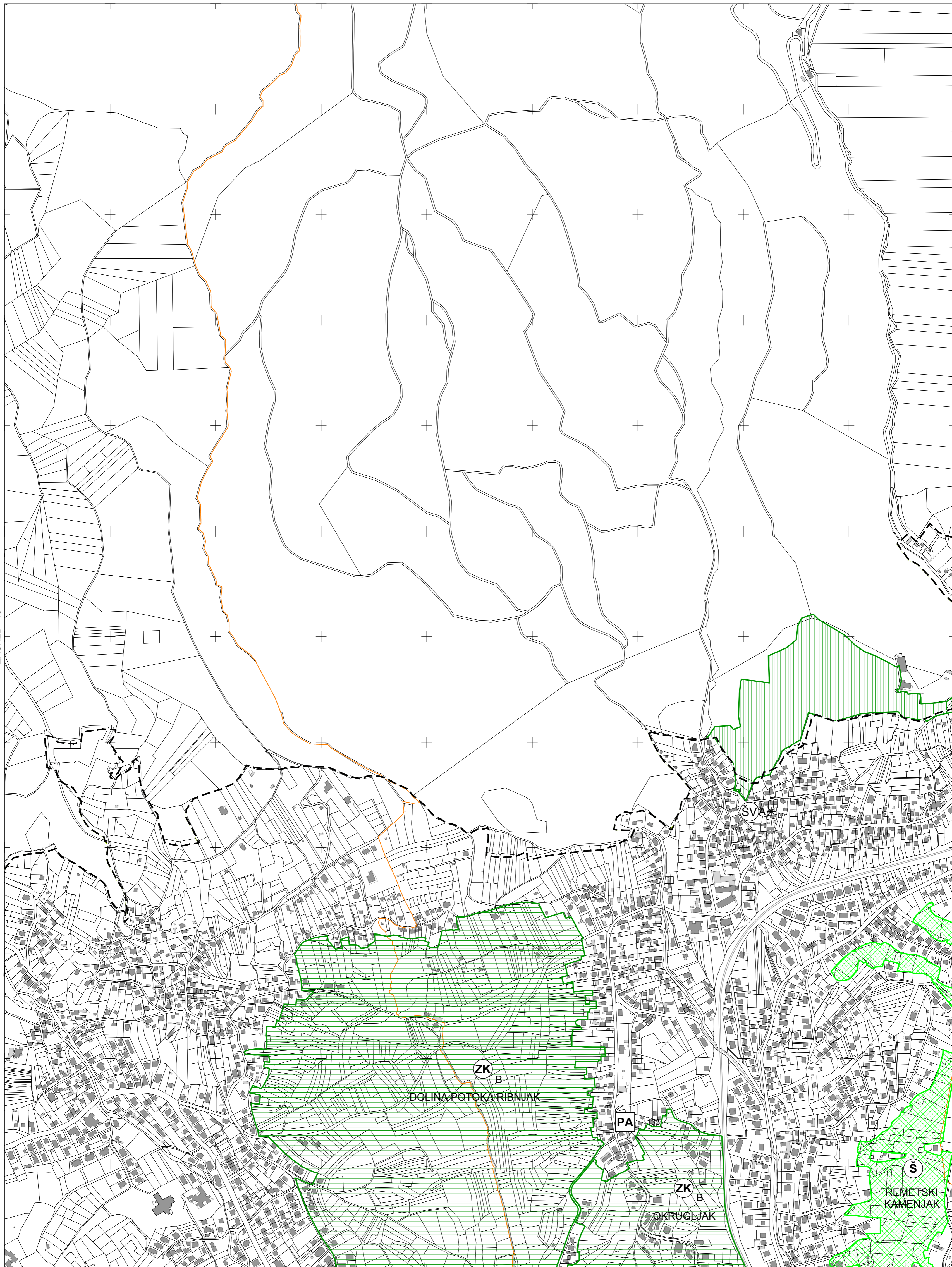
MJERILO 1:5000

Izrada: Gradski ured za katastar i geodetske poslove Grada Zagreba
prosinac 2013.

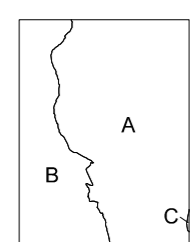
ZAGREB - 4

ZAGREB - 13

ZAGREB - 15

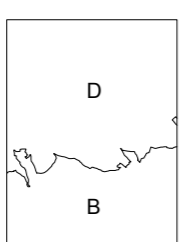


5
574
250




KATASTARSKE OPĆINE:

- A - Gračani
- B - Šestine
- C - Remete



IZMJERA:

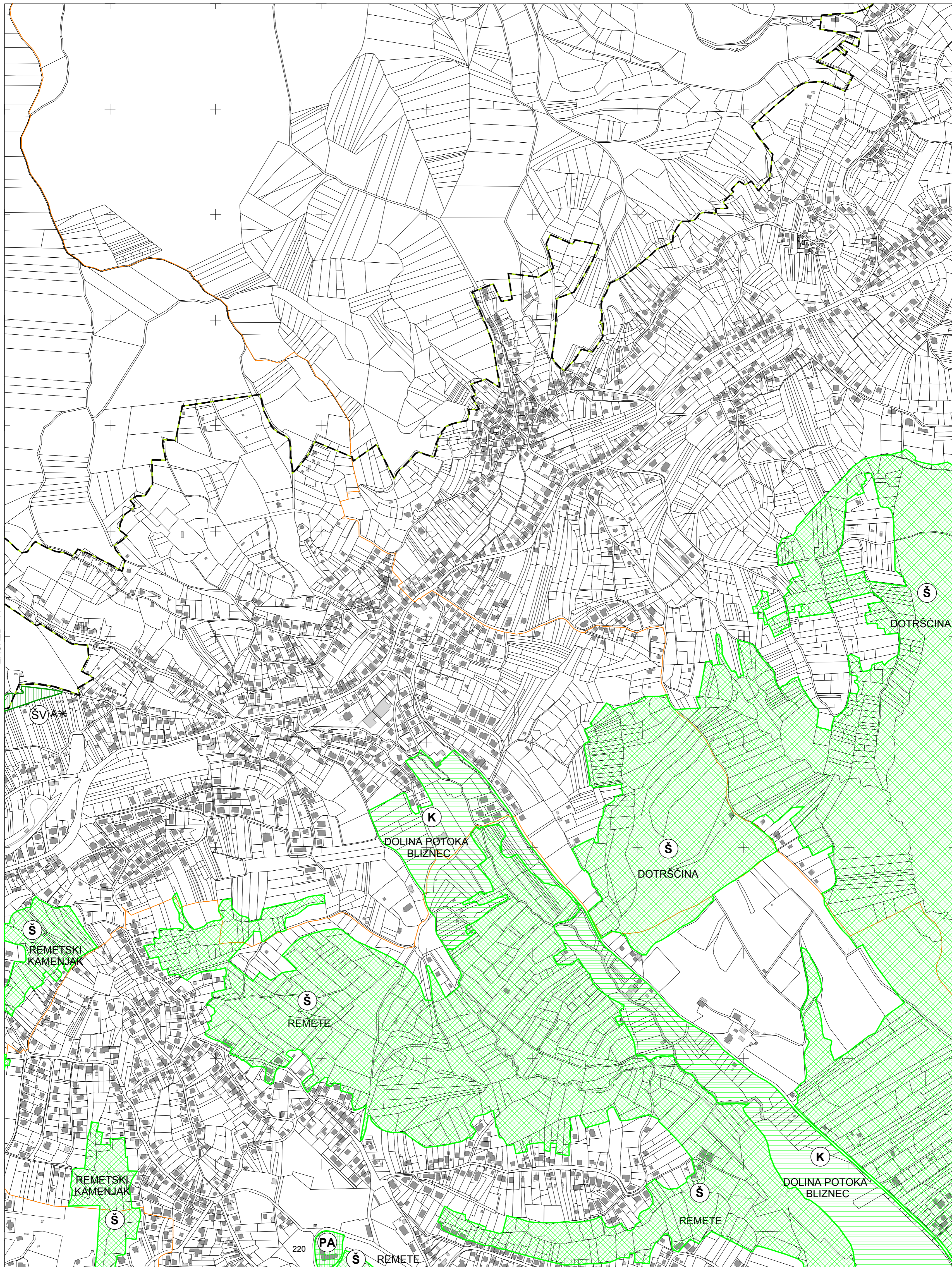
- A - tahimetrija, ortogonal
- B - fotogrametrija
- C - komasacija
- D - grafička



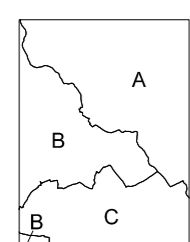
MJERILO 1:5000

Izrada: Gradski ured za katastar i geodetske poslove Grada Zagreba
prosinac 2013.

5
079
000
576
500

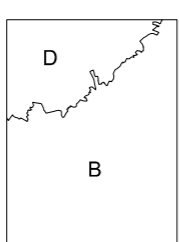


005
92,5
5




KATASTRARSKE OPĆINE:

- A - Markuševac
- B - Gračani
- C - Remete



IZMJERA:

- A - tahimetrija, ortogonal
- B - fotogrametrija
- C - komasacija
- D - grafička

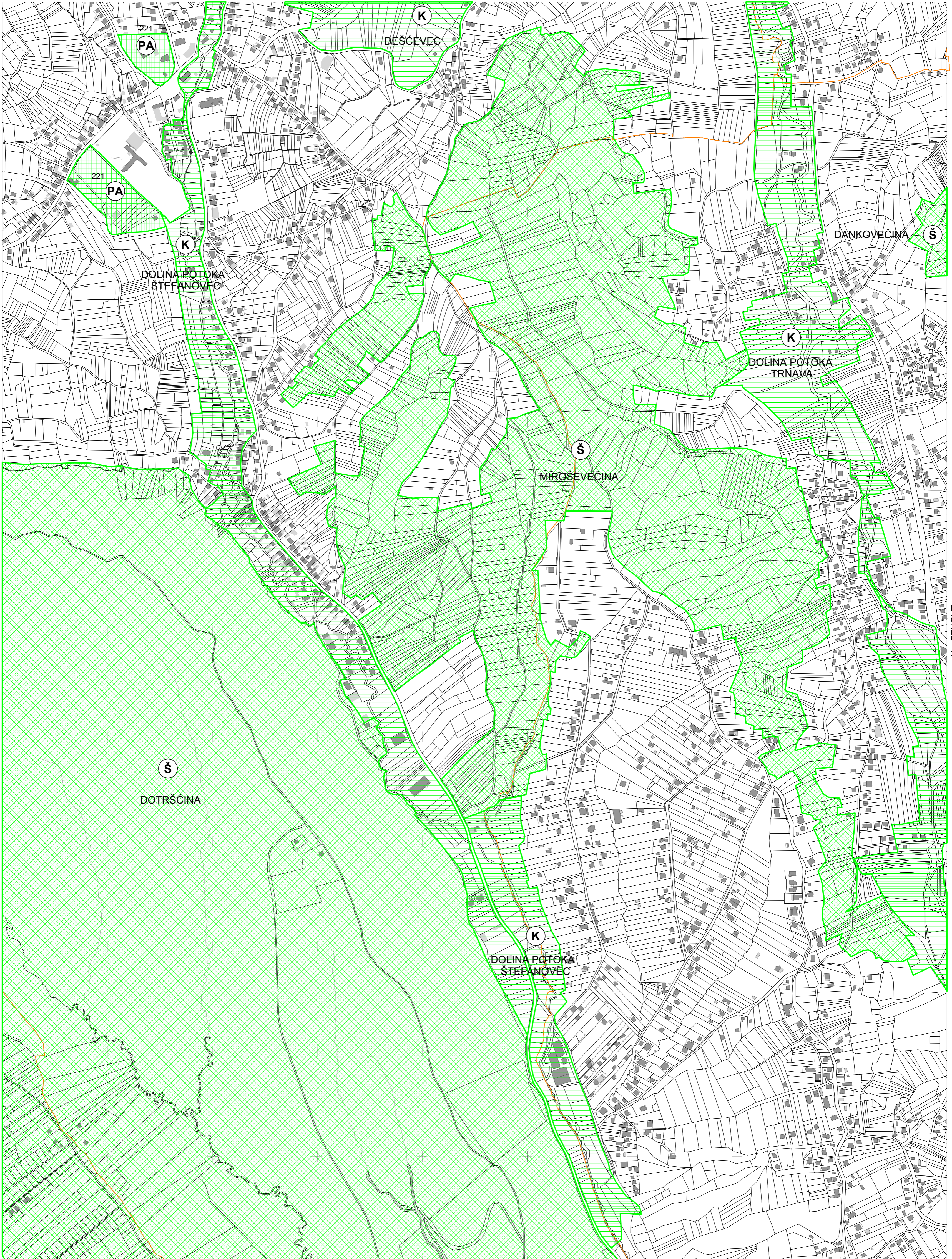


MJERILO 1:5000

Izrada: Gradski ured za katastar i geodetske poslove Grada Zagreba
prosinac 2013.

5
079
000
578
750

ZAGREB - 6



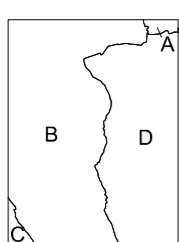
ZAGREB - 15

ZAGREB - 17

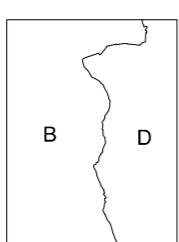
ZAGREB - 26

054
578
5


5
079
000
581
000



KATASTARSKE OPĆINE:
 A - Čučerje
 B - Markuševac
 C - Remete
 D - Granešina

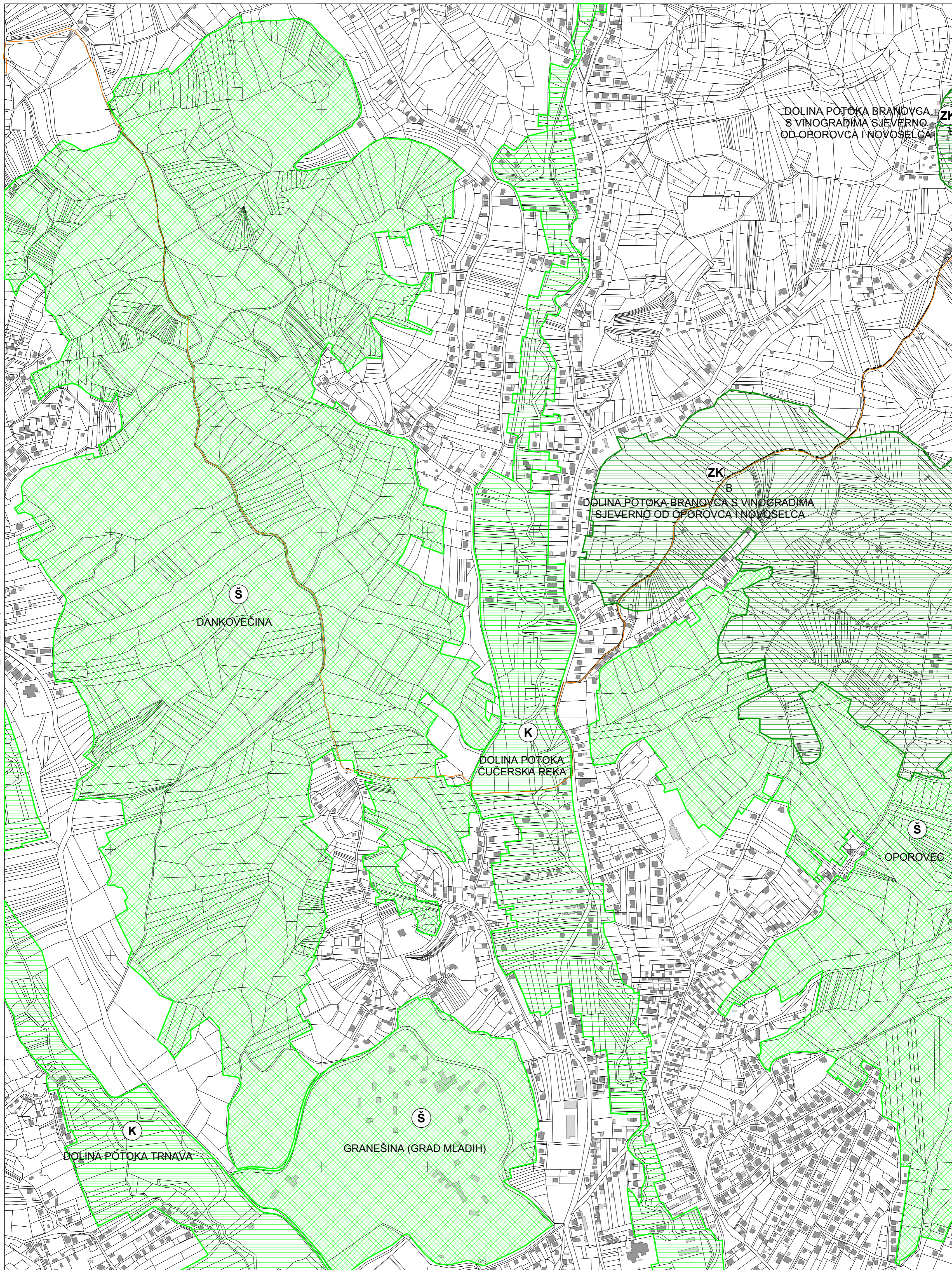


IZMJERA:
 A - tahimetrija, ortogonal
 B - fotogrametrija
 C - komasacija
 D - grafička



MJERILO 1:5000

Izrada: Gradski ured za katastar i geodetske poslove Grada Zagreba
prosinac 2013.

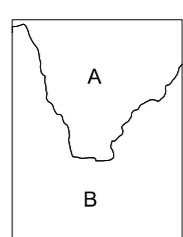


ZAGREB - 16

ZAGREB - 18


000
5
581

5
079
000




KATASTARSKE OPĆINE:

- A - Čučerje
- B - Granešina



IZMJERA:

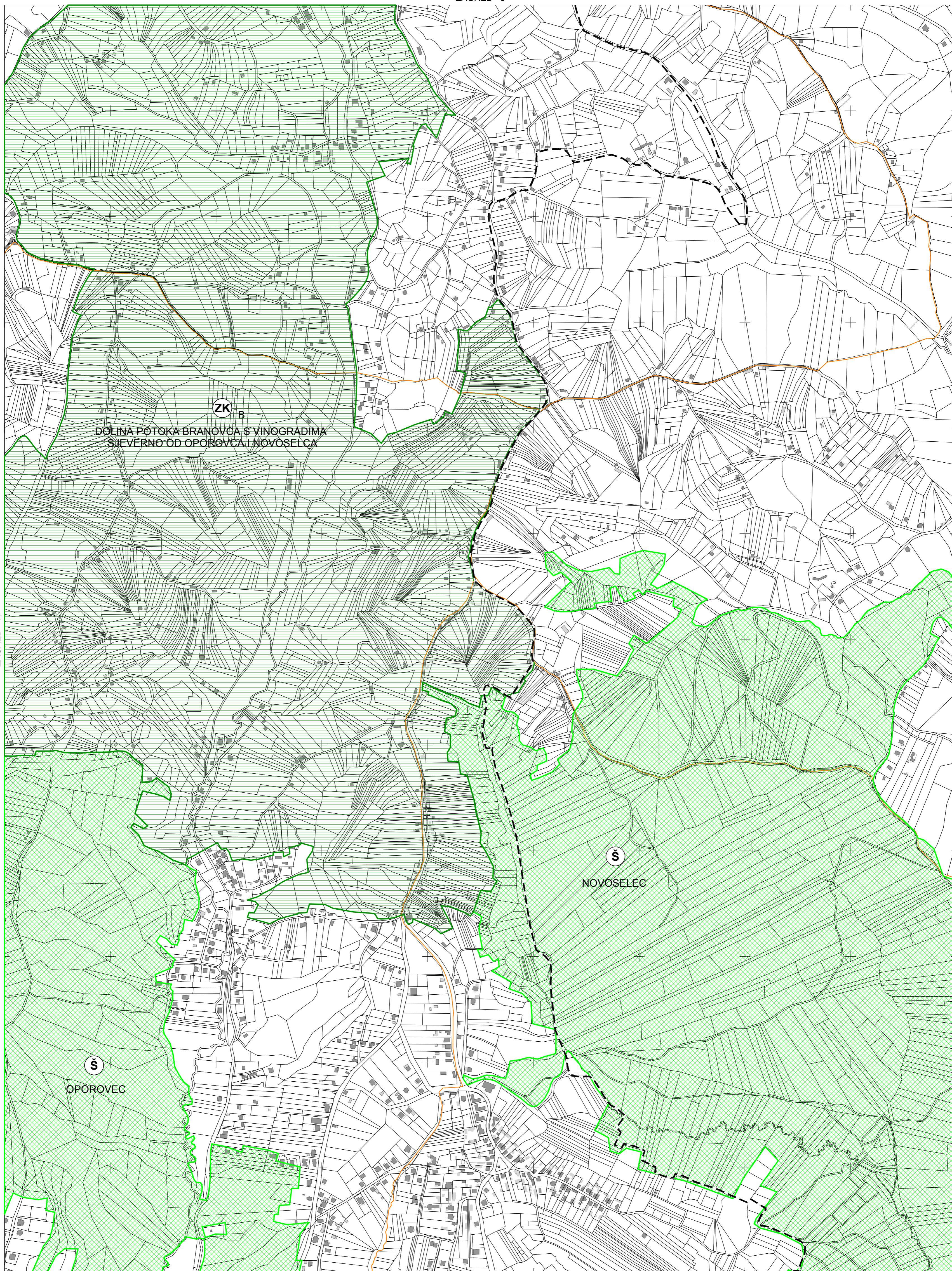
- A - tahimetrija, ortogonal
- B - fotogrametrija
- C - komasacija
- D - grafička



MJERILO 1:5000

Izrada: Gradski ured za katastar i geodetske poslove Grada Zagreba
prosinac 2013.

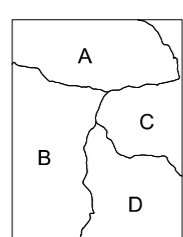
5
583



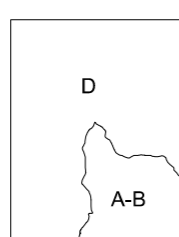
ZK B
DOLINA POTOKA BRANOVCA S VINOGRADIMA
SJEVERNO OD OPOROVCA I NOVOSELCA

Š
NOVOSELEC


Š
OPOROVEC

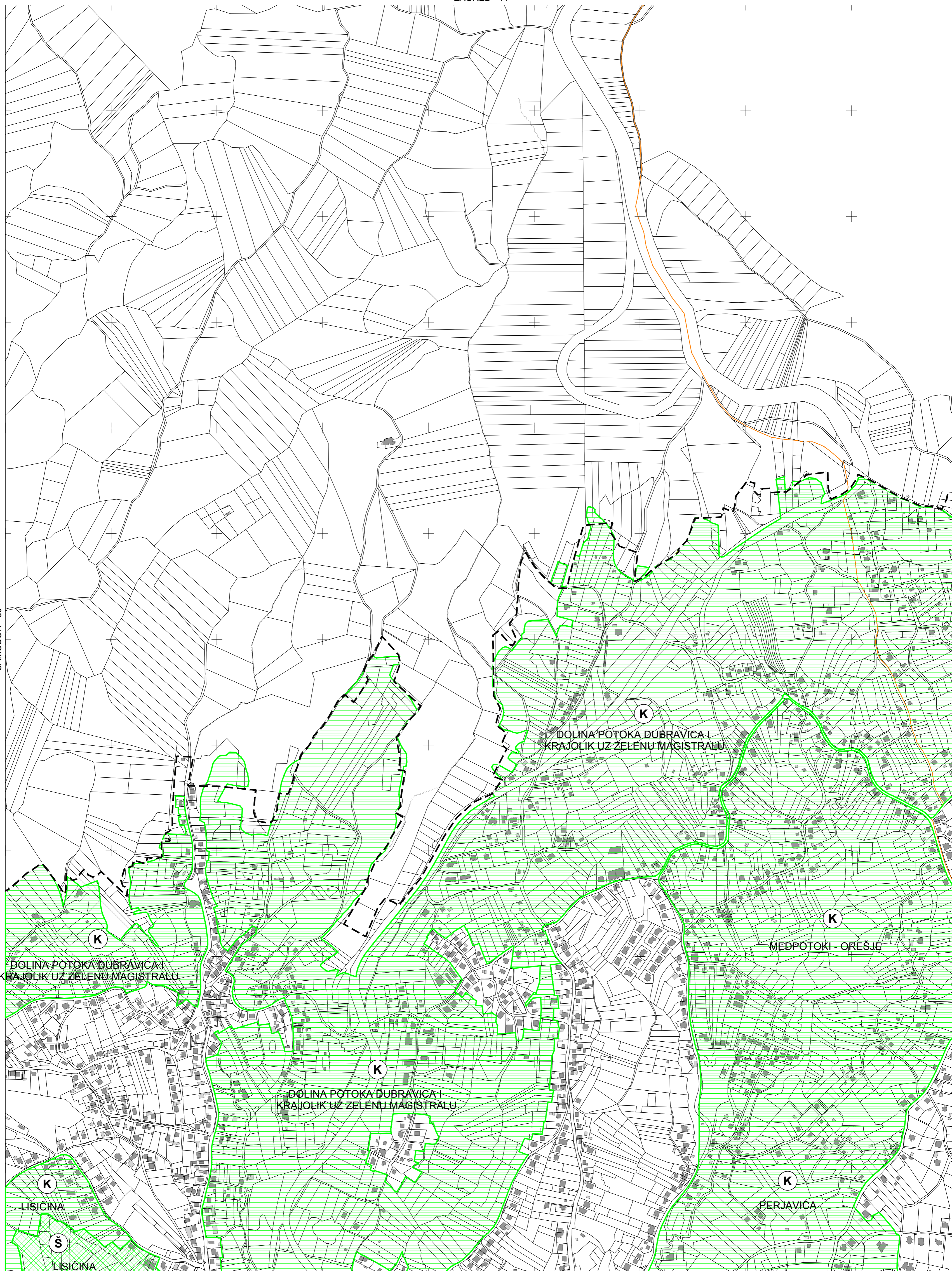


KATASTARSKE OPĆINE:
A - Cučerje
B - Granešina
C - Durdekovec
D - Sesvete




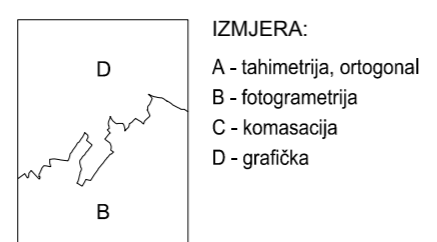
IZMJERA:
A - tahimetrija, ortogonal
B - fotogrametrija
C - komasacija
D - grafička



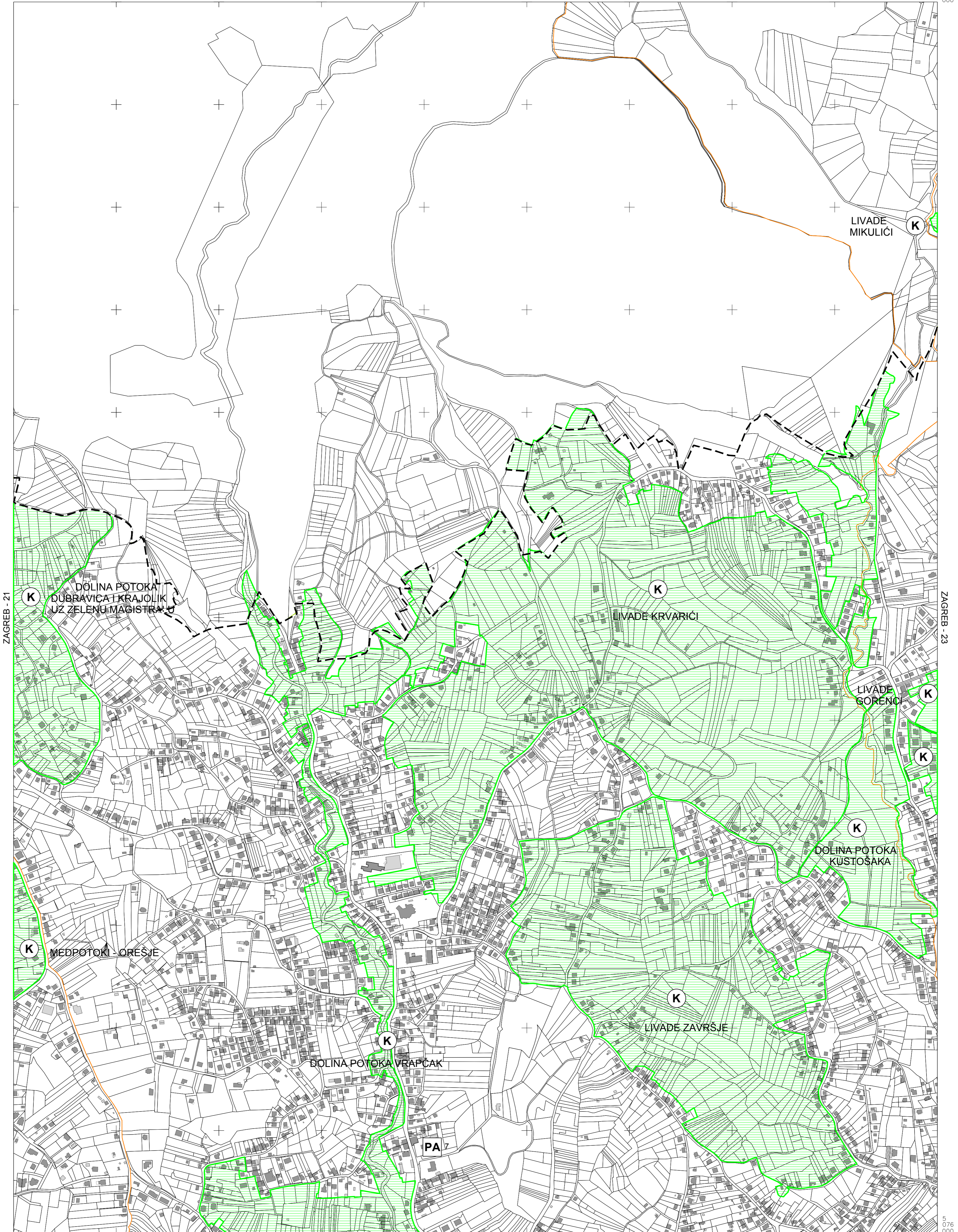


5
567
500

Izrada: Gradski ured za katastar i geodetske poslove Grada Zagreba
prosinac 2013.



MJERILO 1:5000

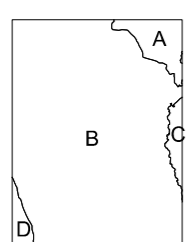


ZAGREB - 21

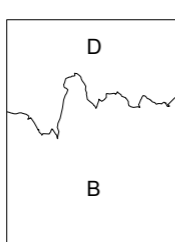
ZAGREB - 23

054
5
69


5
076
000
512
000



KATASTARSKE OPĆINE:
A - Šestine
B - Gornje Vrapče
C - Mikulčići
D - Gornji Stenjevec

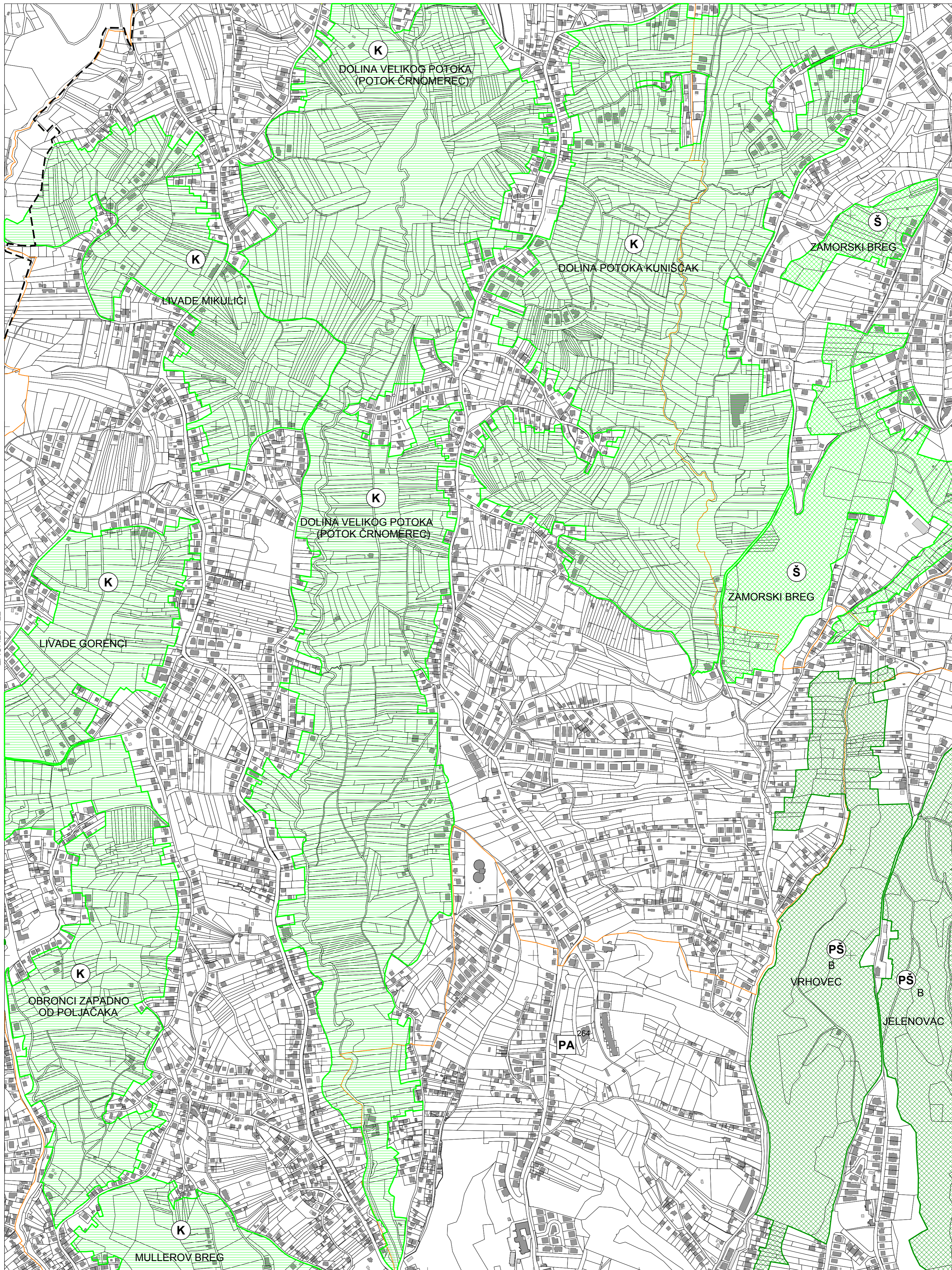


IZMJERA:
A - tahimetrija, ortogonal
B - fotogrametrija
C - komasacija
D - grafička



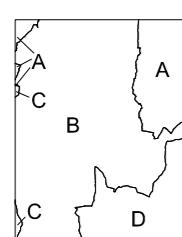
MJERILO 1:5000

Izrada: Gradski ured za katastar i geodetske poslove Grada Zagreba
prosinac 2013.

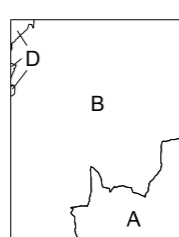


ZAGREB - 22


ZAGREB - 24



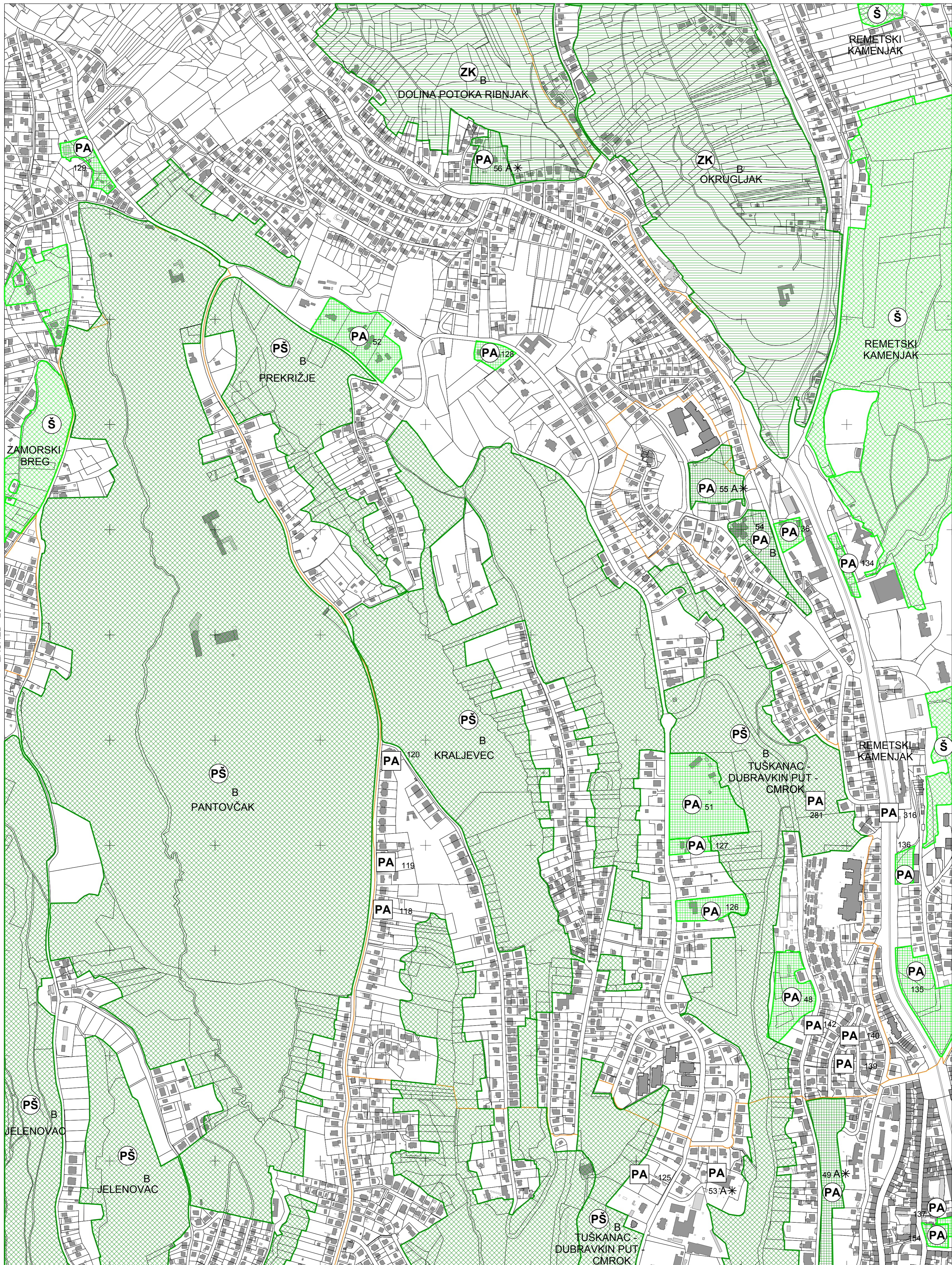
KATASTARSKE OPĆINE:
A - Šestine
B - Mikulići
C - Gornje Vrapče
D - Črnomerec



IZMJERA:
A - tahimetrija, ortogonal
B - fotogrametrija
C - komasacija
D - grafička

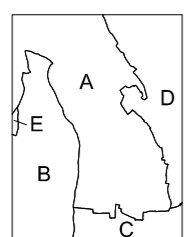


MJERILO 1:5000

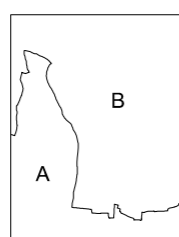


ZAGREB - 23


ZAGREB - 25



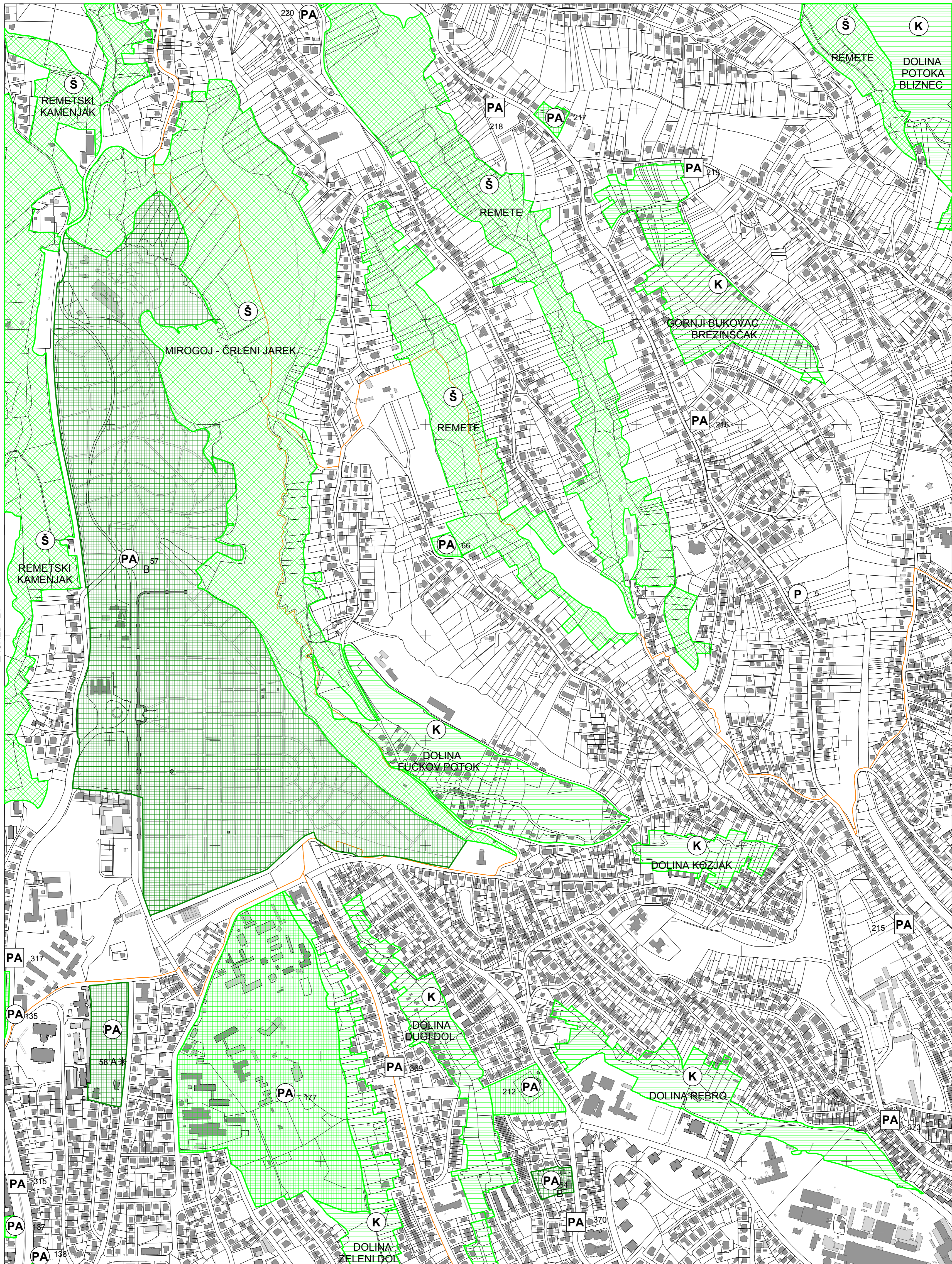
KATASTARSKE OPĆINE:
A - Sestine
B - Cinomerac
C - Centar
D - Gračani
E - Mikulčić



IZMJERA:
A - tahimetrija, ortogonal
B - fotogrametrija
C - komasacija
D - grafička

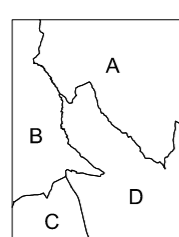


MJERILO 1:5000

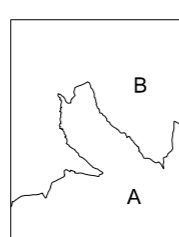


ZAGREB - 24


ZAGREB - 26



KATASTRARSKE OPĆINE:
A - Remete
B - Gračani
C - Centar
D - Maksimir

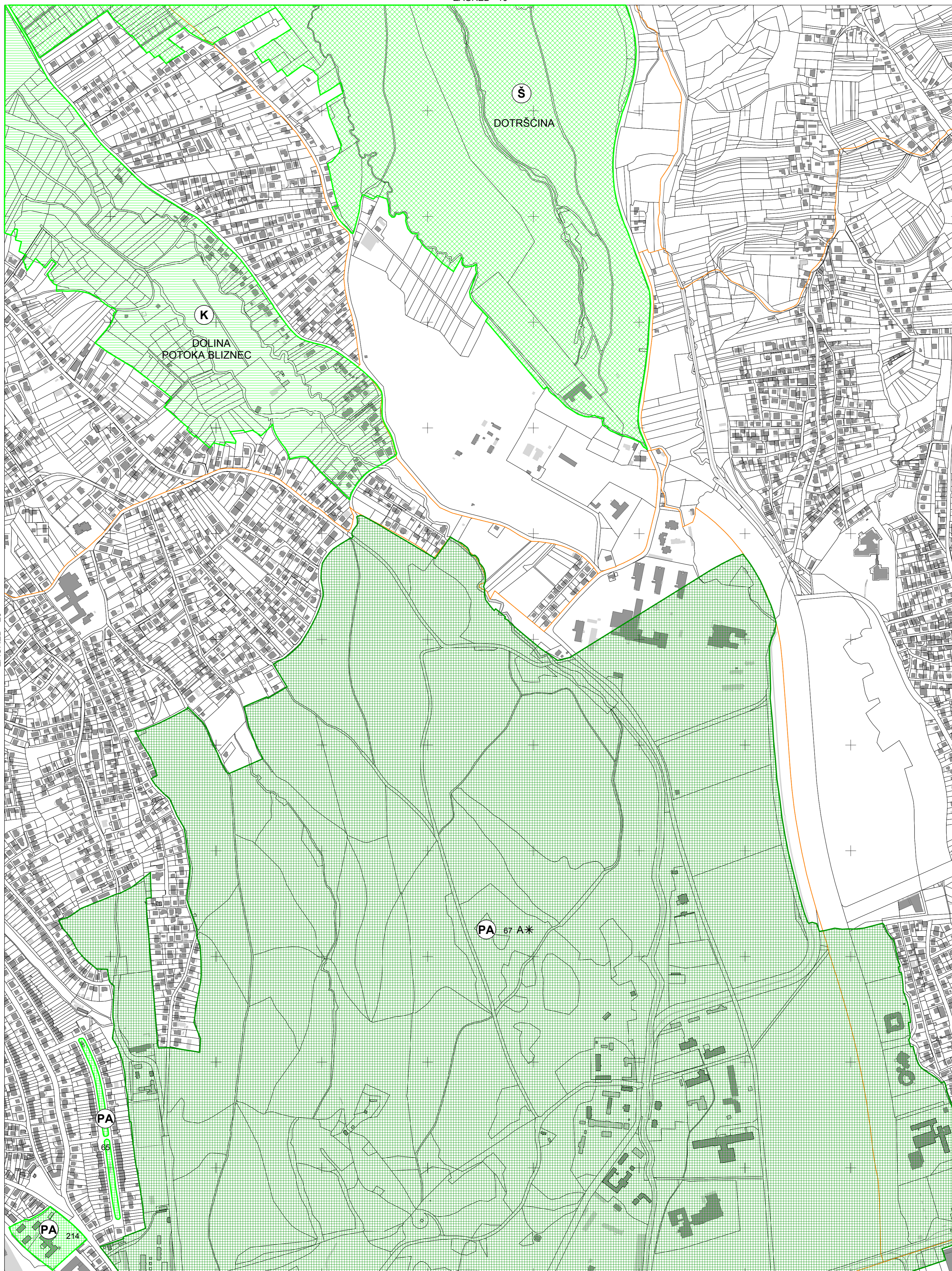


IZMJERA:
A - tahimetrija, ortogonal
B - fotogrametrija
C - komasacija
D - grafička



370

MJERILO 1:5000



ZAGREB - 25

ZAGREB - 27

KATASTARSKE OPĆINE:


A	B	C	D
E	F		

A - Remete
B - Markuševac
C - Granešina
D - Dubrava
E - Maksimir
F - Peščenica

IZMJERA:

B	D
A	

A - tahimetrija, ortogonal
B - fotogrametrija
C - komasacija
D - grafička



MJERILO 1:5000

ZAGREB - 17



ZAGREB - 26

ZAGREB - 28


ZAGREB - 37

KATASTARSKE OPĆINE:

- A - Granešina
- B - Dubrava
- C - Peščenica

IZMJERA:

- A - tahimetrija, ortogonal
- B - fotogrametrija
- C - komasacija
- D - grafička



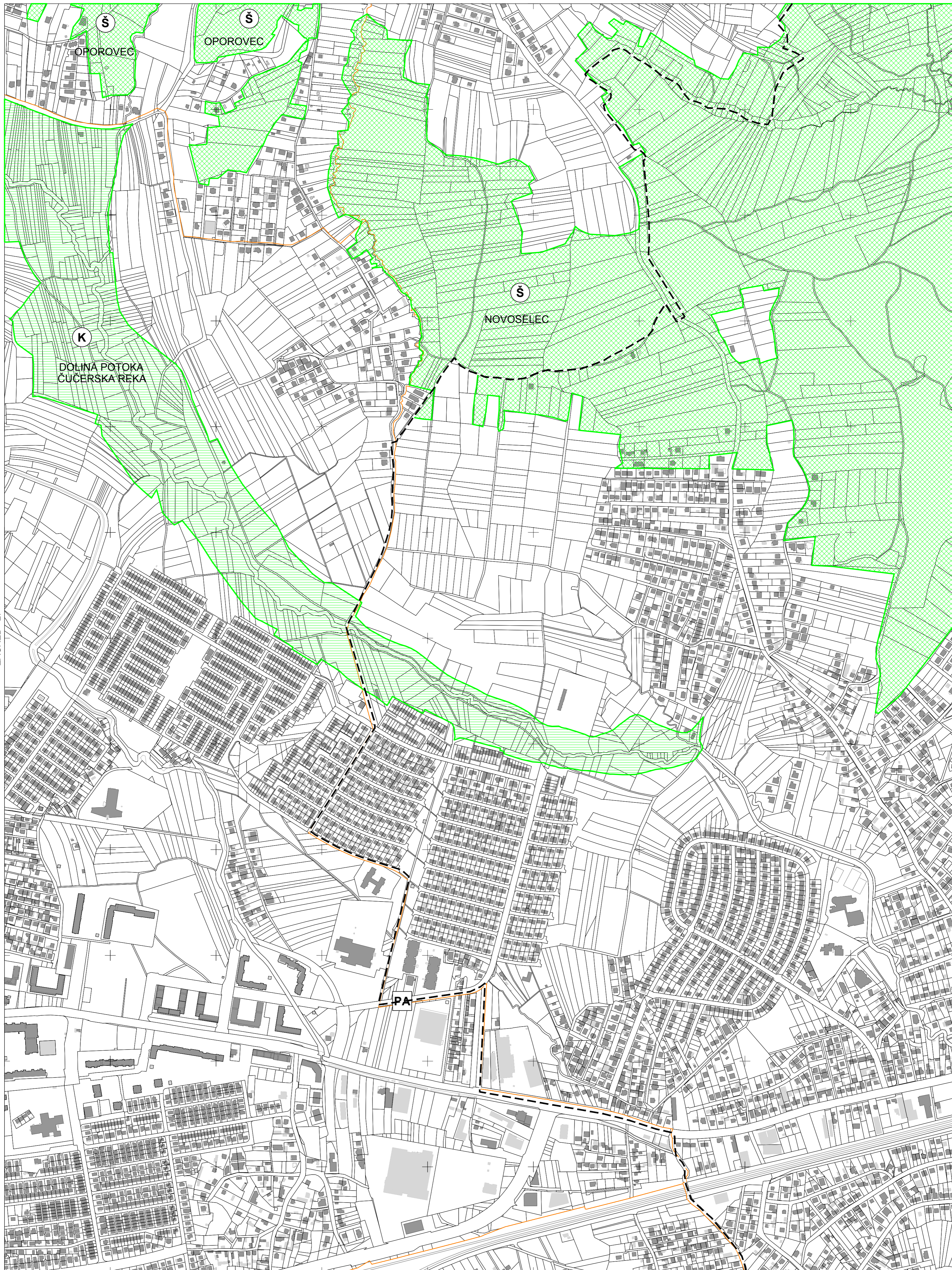
MJERILO 1:5000

Izrada: Gradski ured za katastar i geodetske poslove Grada Zagreba
prosinac 2013.

5
076
000

5
583
250

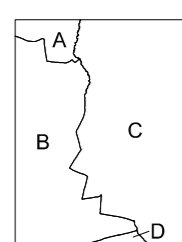
ZAGREB - 18



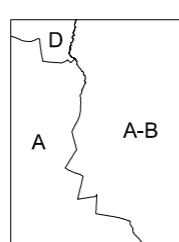
ZAGREB - 27

ZAGREB - 29


ZAGREB - 38



KATASTARSKE OPĆINE:
A - Granešina
B - Dubrava
C - Sesvete
D - Resnik



IZMJERA:
A - tahimetrija, ortogonal
B - fotogrametrija
C - komasacija
D - grafička



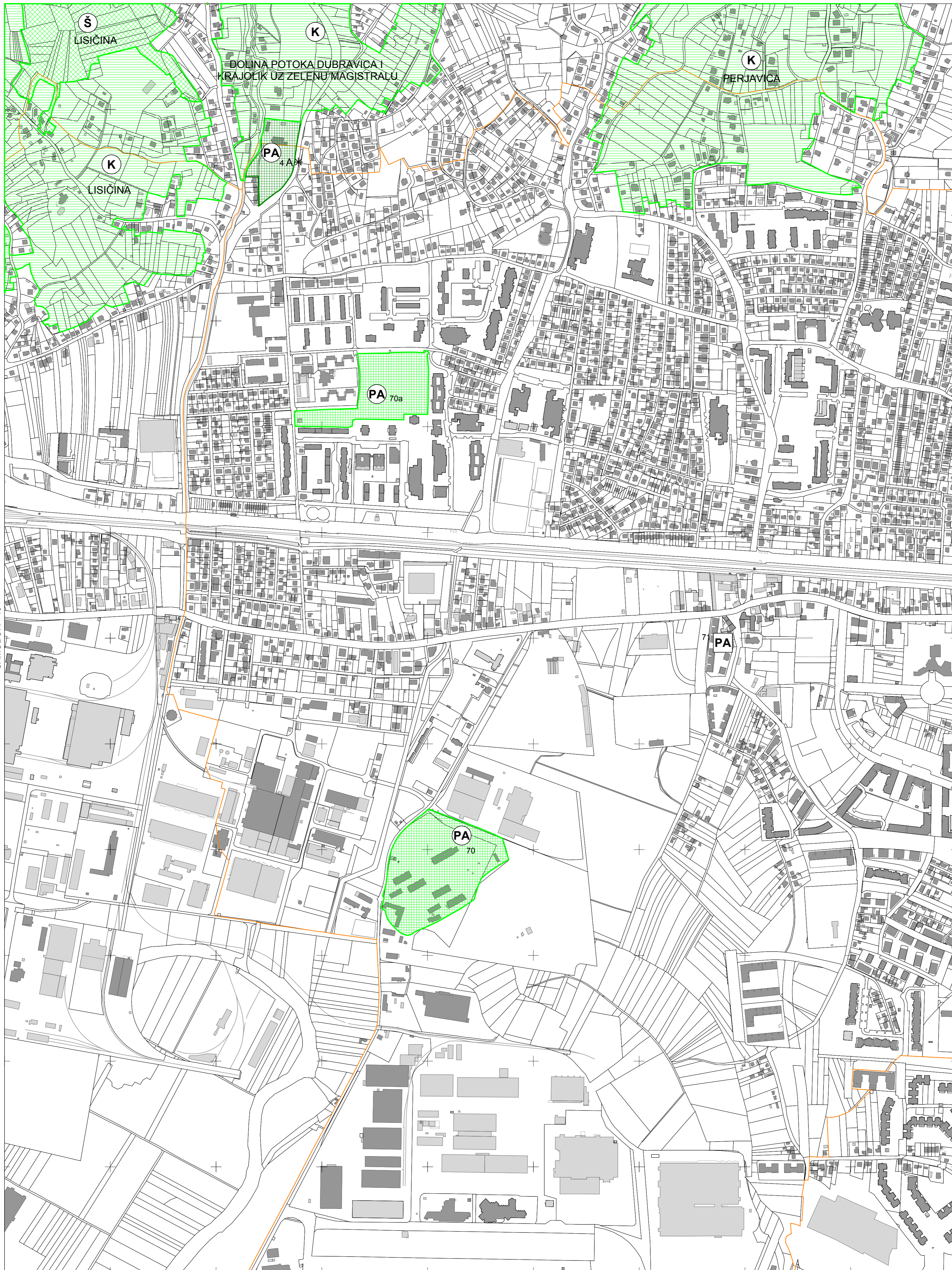
MJERILO 1:5000

Izrada: Gradski ured za katastar i geodetske poslove Grada Zagreba
prosinac 2013.

5
076
000

5
083
500

ZAGREB - 21




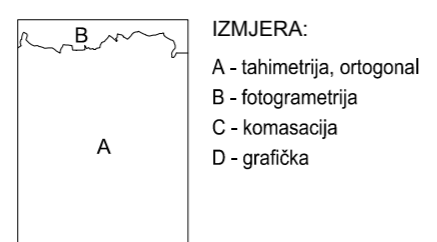
SAMOBOR - 40

ZAGREB - 32

ZAGREB - 41

5
567
500

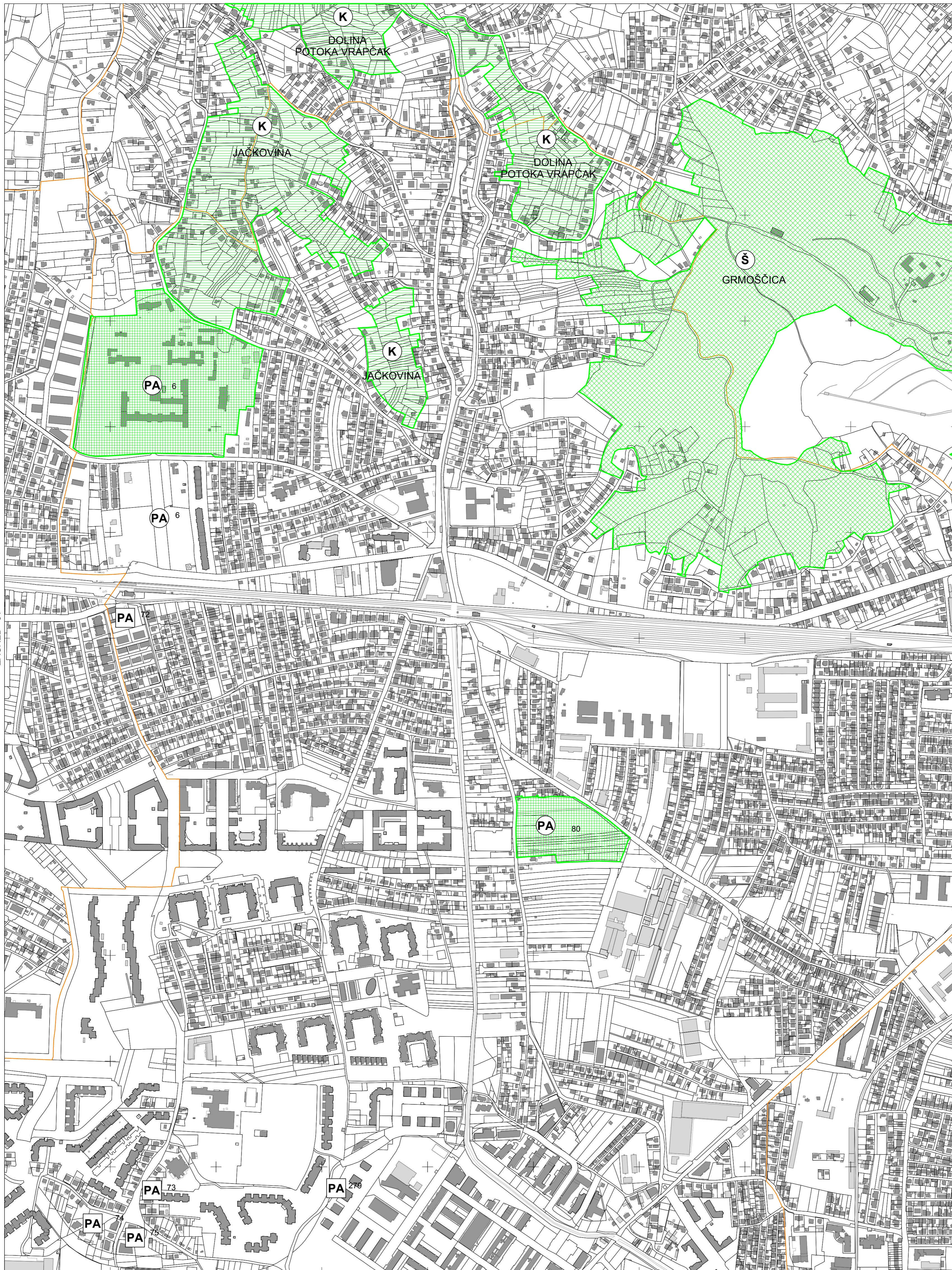
5
073
000
5
569
750



MJERILO 1:5000

Izrada: Gradski ured za katastar i geodetske poslove Grada Zagreba
prosinac 2013.

ZAGREB - 22



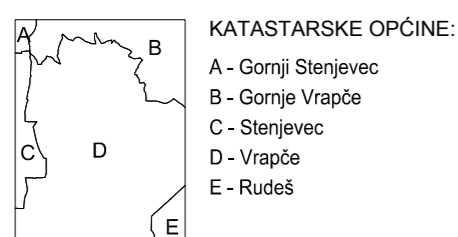


ZAGREB - 31

ZAGREB - 33

ZAGREB - 42

Izrada: Gradski ured za katastar i geodetske poslove Grada Zagreba
prosinac 2013.

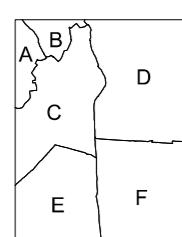


MJERILO 1:5000

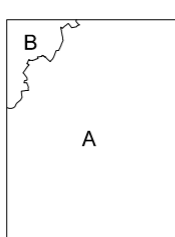


ZAGREB - 32


ZAGREB - 34



KATASTARSKE OPĆINE:
 A - Gornje Vrapče
 B - Mikulčići
 C - Vrapče
 D - Črnomerec
 E - Ruđeš
 F - Trešnjevka



IZMJERA:
 A - tahimetrija, ortogonal
 B - fotogrametrija
 C - komasacija
 D - grafička



MJERILO 1:5000

Izradba: Gradski ured za katastar i geodetske poslove Grada Zagreba
 prosinac 2013.



ZAGREB - 33


ZAGREB - 35

KATASTARSKE OPĆINE:

- A - Črnomerec
- B - Centar
- C - Trešnjevka
- D - Trnje

IZMJERA:

- A - tahimetrija, ortogonal
- B - fotogrametrija
- C - komasacija
- D - grafička



MJERILO 1:5000

Izrada: Gradski ured za katastar i geodetske poslove Grada Zagreba
prosinac 2013.

ZAGREB - 25

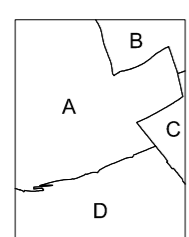


ZAGREB - 34


ZAGREB - 36

ZAGREB - 45


005
92,5
5



KATASTARSKE OPĆINE:
A - Centar
B - Maksimir
C - Peščenica
D - Trnje



IZMJERA:
A - tahimetrija, ortogonal
B - fotogrametrija
C - komasacija
D - grafička



MJERILO 1:5000

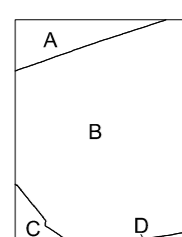
Izrada: Gradski ured za katastar i geodetske poslove Grada Zagreba
prosinac 2013.

5
073
000
578
750




ZAGREB - 35


ZAGREB - 37



KATASTARSKE OPĆINE:
A - Maksimir
B - Peščenica
C - Trnje
D - Žitnjak

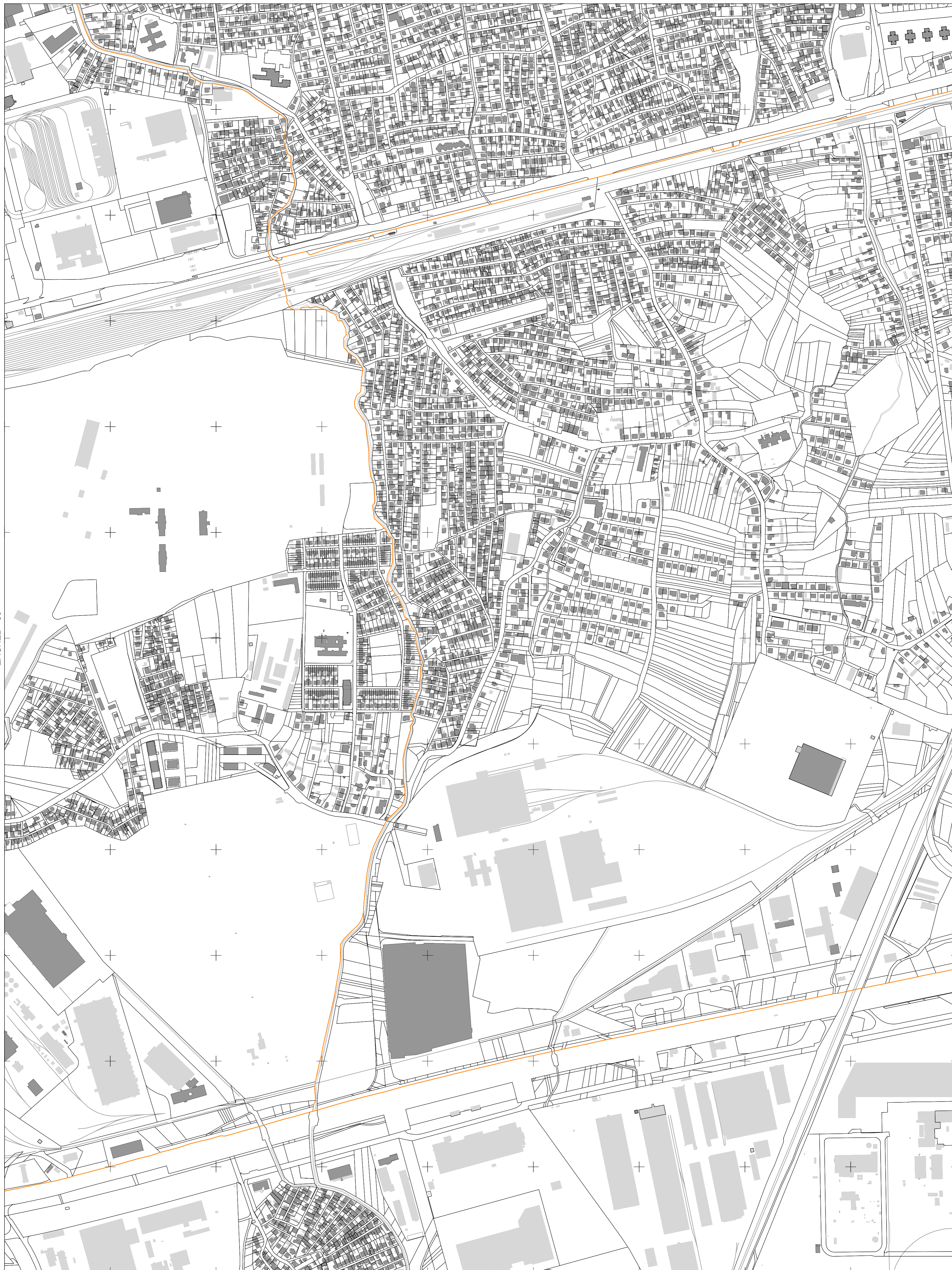


IZMJERA:
A - tahimetrija, ortogonal
B - fotogrametrija
C - komasacija
D - grafička



MJERILO 1:5000

Izrada: Gradski ured za katastar i geodetske poslove Grada Zagreba
prosinac 2013.

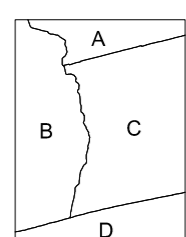


ZAGREB - 36

ZAGREB - 38


000
5
581

5
073
000
583
250




KATASTARSKE OPĆINE:

- A - Dubrava
- B - Peščenica
- C - Resnik
- D - Žitnjak



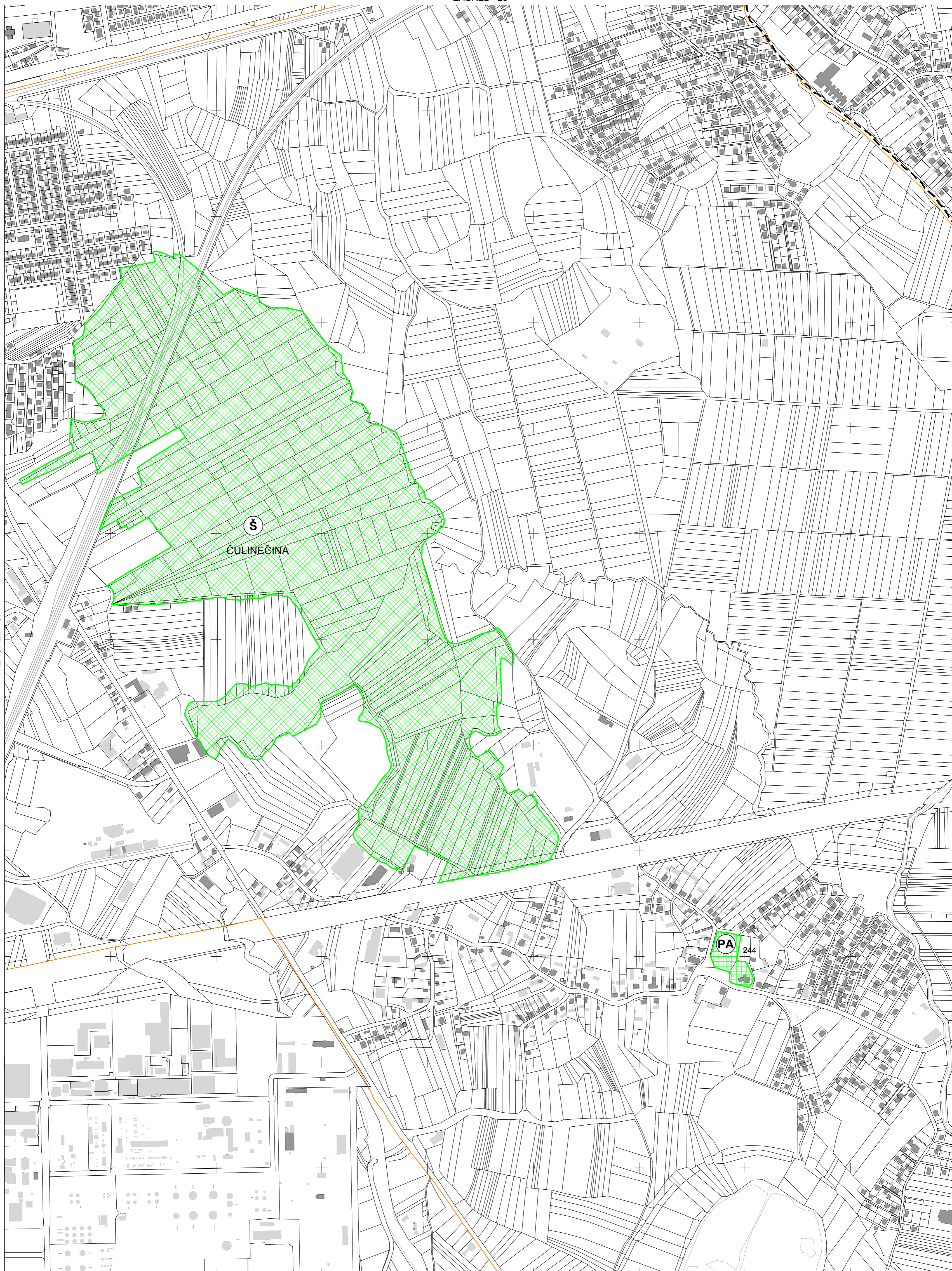
IZMJERA:

- A - tahimetrija, ortogonal
- B - fotogrametrija
- C - komasacija
- D - grafička



MJERILO 1:5000

Izrada: Gradski ured za katastar i geodetske poslove Grada Zagreba
prosinac 2013.




ZAGREB - 37

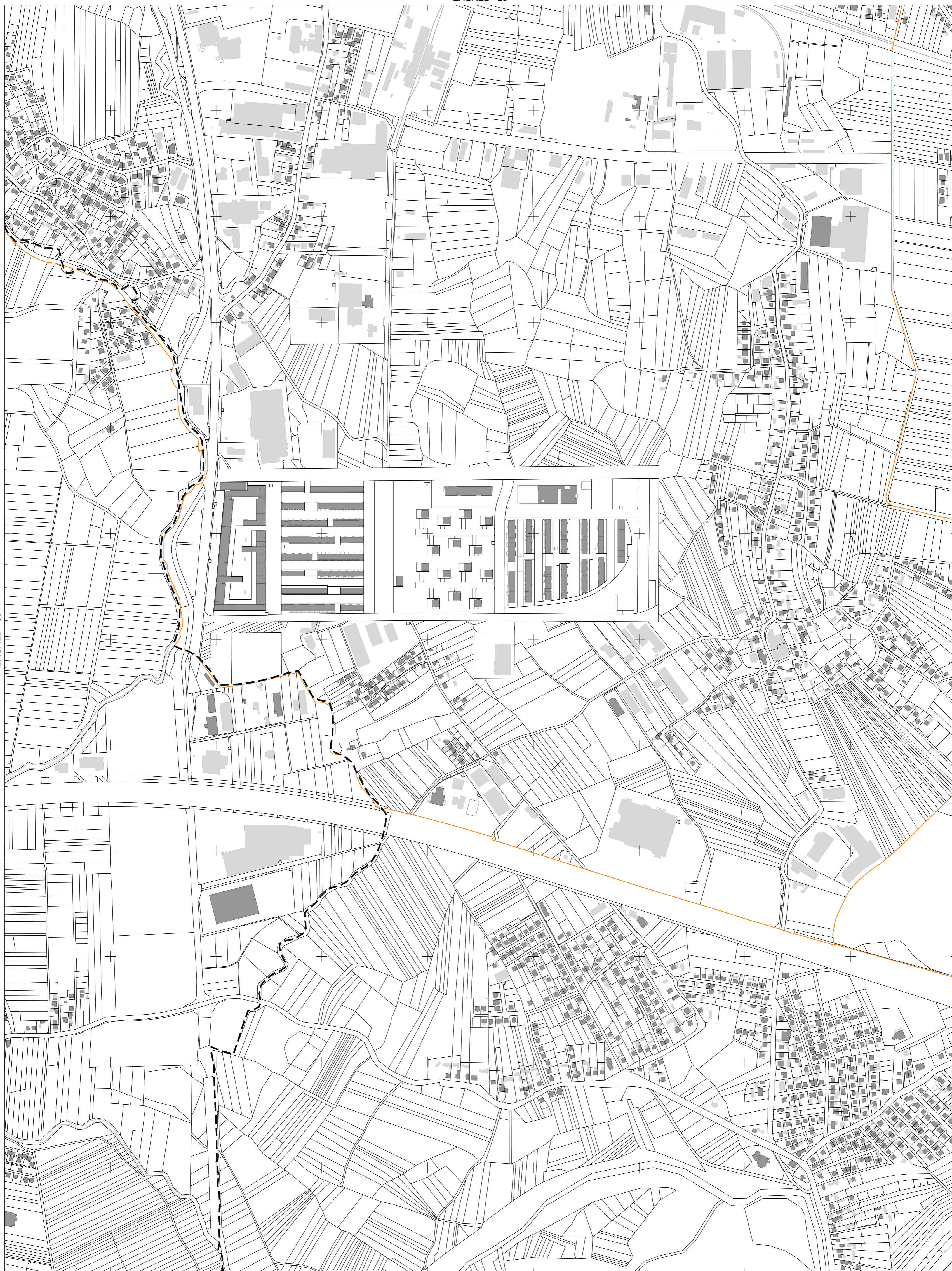
ZAGREB - 39

KATASTARSKE OPĆINE:	
A	Dubrava
B	Sesvete
C	Resnik
D	Žitnjak

IZMJERA:	
A-B	tahimetrija, ortogonal
B	fotogrametrija
C	komasacija
D	grafička



MJERILO 1:5000



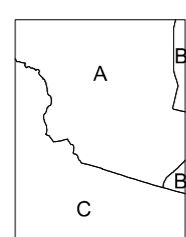
ZAGREB - 38

ZAGREB - 40

ZAGREB - 49

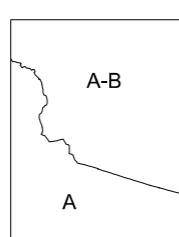
005
585
5

5
073
000
587
750




KATASTARSKE OPĆINE:

- A - Sesvete
- B - Sesvetski Kraljevec
- C - Resnik



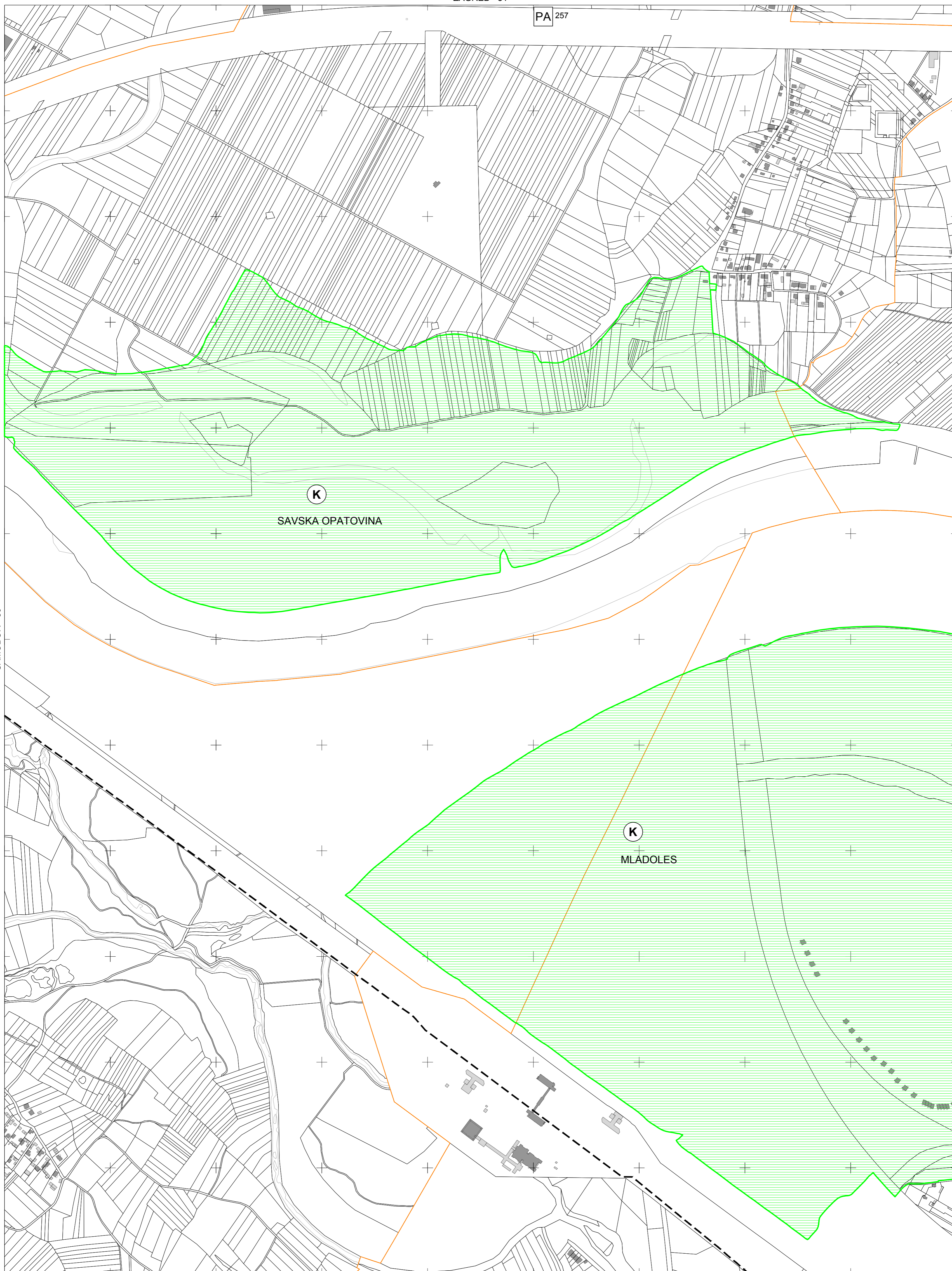
IZMJERA:

- A - tahimetrija, ortogonal
- B - fotogrametrija
- C - komasacija
- D - grafička



MJERILO 1:5000

Izrada: Gradski ured za katastar i geodetske poslove Grada Zagreba
prosinac 2013.

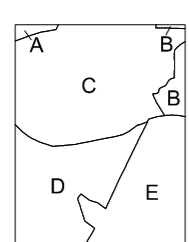


SAMOBOR - 50

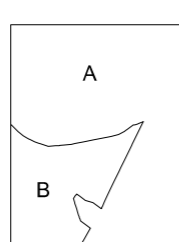
ZAGREB - 42

VELIKA GORICA - 1


Izrada: Gradski ured za katastar i geodetske poslove Grada Zagreba
prosinac 2013.



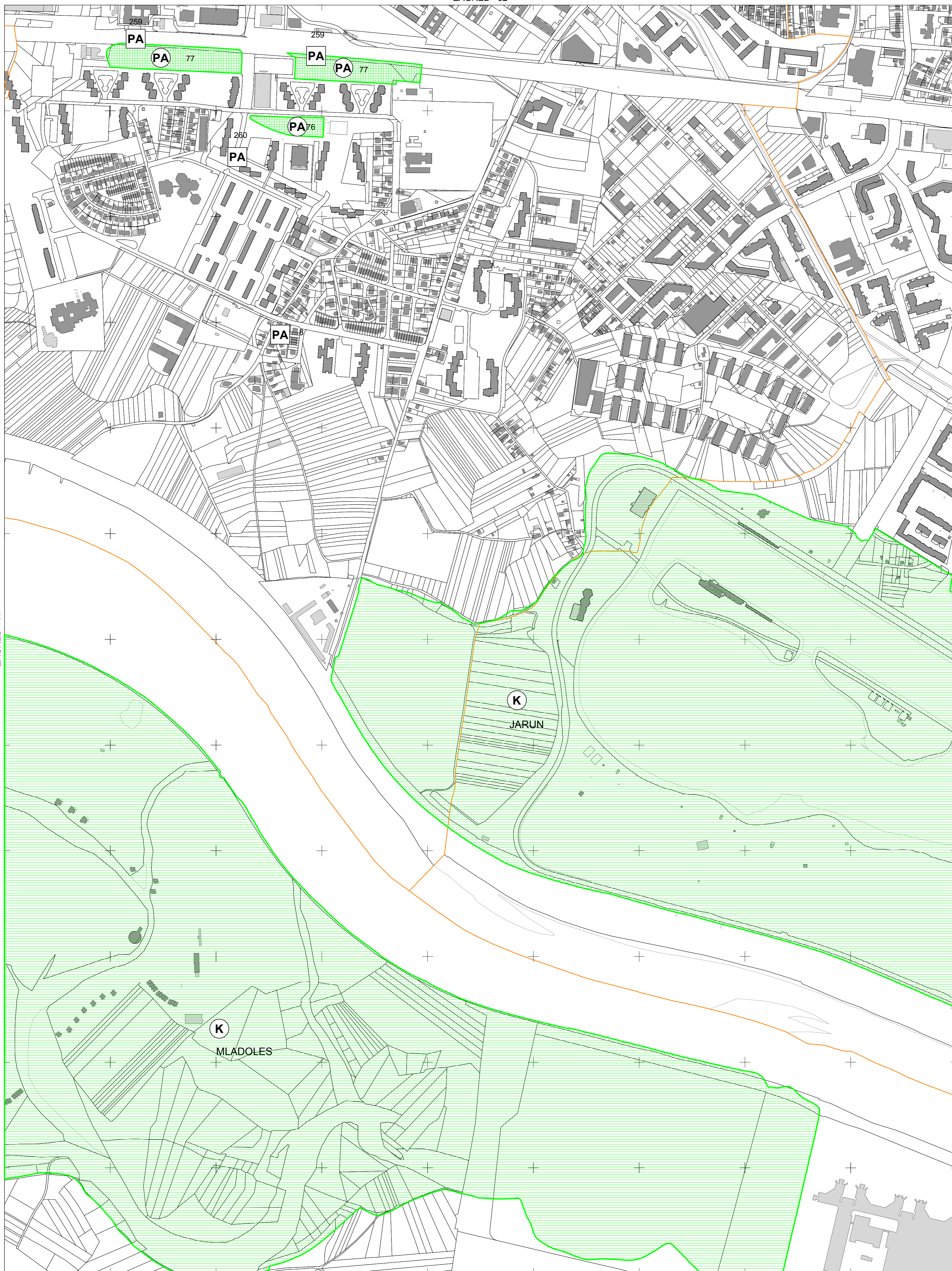
KATASTARSKE OPĆINE:
A - Podsused
B - Vrapče
C - Smerjevec
D - Lučko
E - Blato



IZMJERA:
A - tahimetrija, ortogonal
B - fotogrametrija
C - komasacija
D - grafička



MJERILO 1:5000



ZAGREB - 41

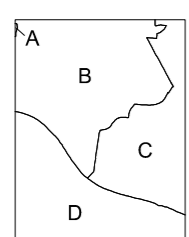
ZAGREB - 43

VELIKA GORICA - 2


Izrada: Gradski ured za katastar i geodetske poslove Grada Zagreba
prosinac 2013.

5
070
000
572
000


054
695
5



KATASTARSKE OPĆINE:
A - Stenjevec
B - Vrapče
C - Ruše
D - Blato



IZMJERA:
A - tahimetrija, ortogonal
B - fotogrametrija
C - komasacija
D - grafička



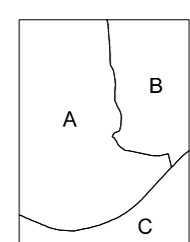
MJERILO 1:5000

ZAGREB - 42


ZAGREB - 44




000
5
245



KATASTARSKE OPĆINE:
A - Ruđeš
B - Trešnjevka
C - Blato



IZMJERA:
A - tahimetrija, ortogonal
B - fotogrametrija
C - komasacija
D - grafička



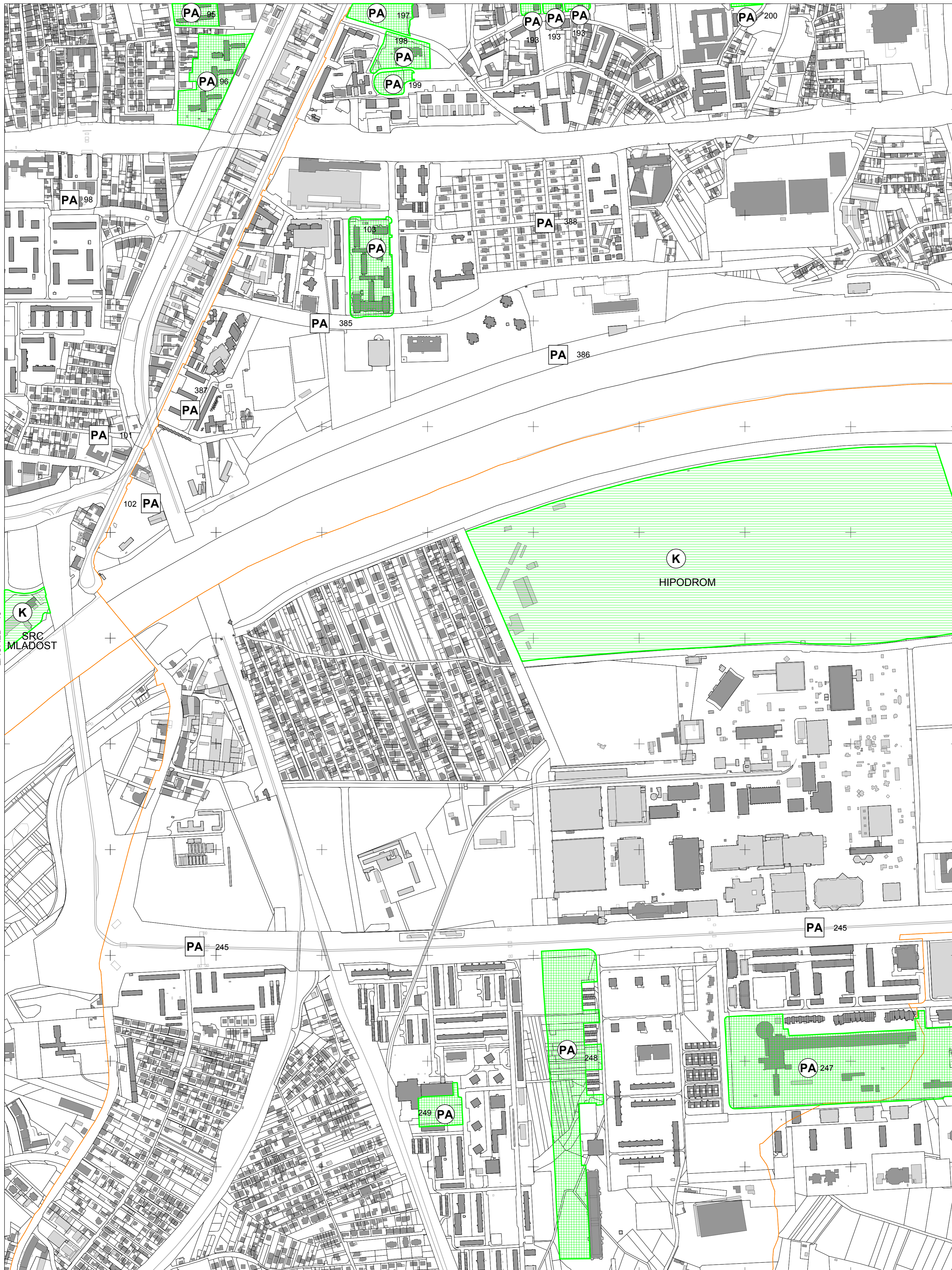
VELIKA GORICA - 3

Izrada: Gradski ured za katastar i geodetske poslove Grada Zagreba
prosinac 2013.

5
070
000

574
250

ZAGREB - 34



ZAGREB - 43

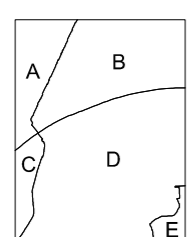
ZAGREB - 45

VELIKA GORICA - 4


Izrada: Gradski ured za katastar i geodetske poslove Grada Zagreba
prosinac 2013.

5
070
000


576
500



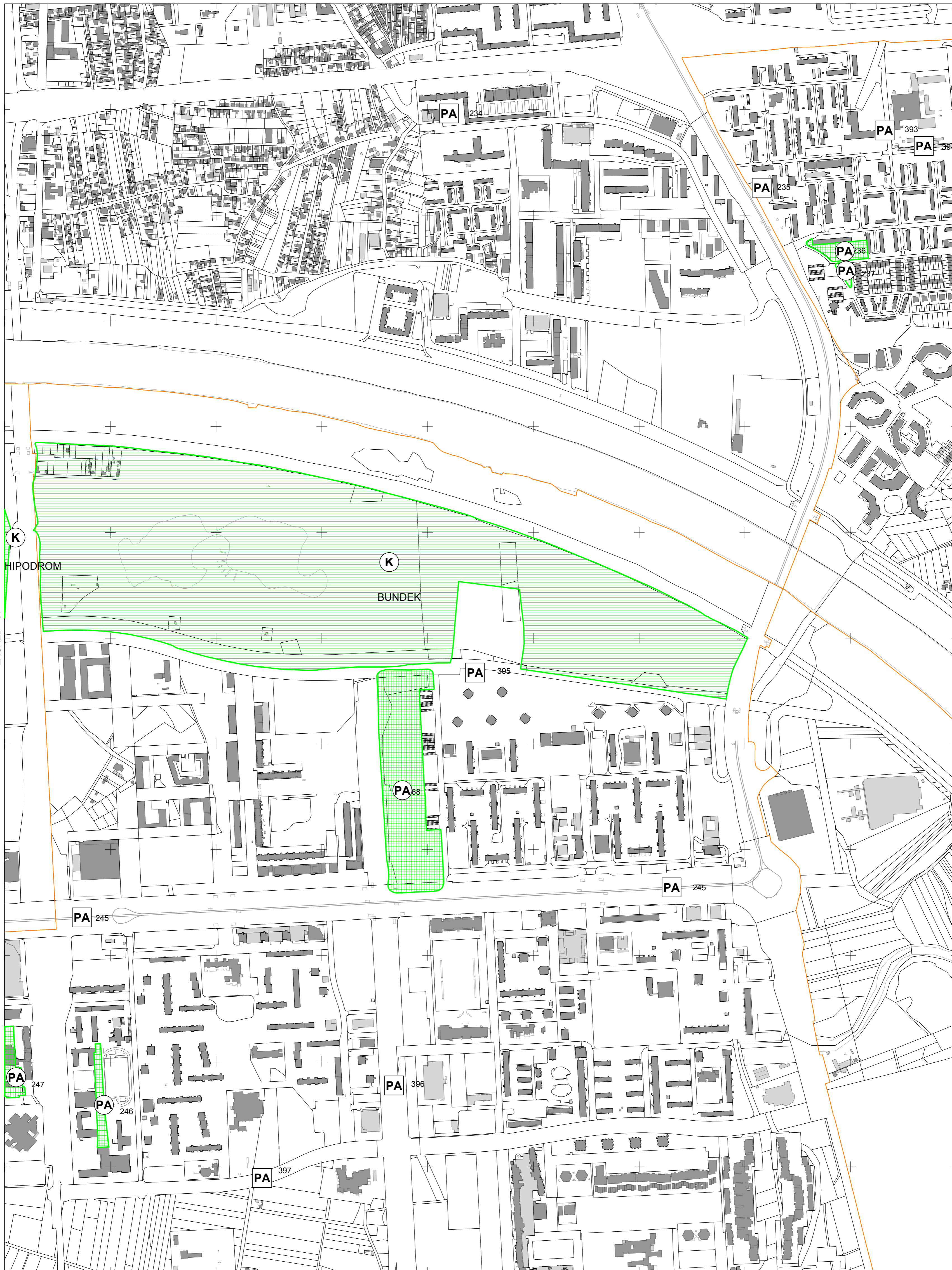
KATASTARSKE OPĆINE:
A - Trešnjevka
B - Trnje
C - Blato
D - Klara
E - Zaprudski Otok



IZMJERA:
A - tahimetrija, ortogonal
B - fotogrametrija
C - komasacija
D - grafička



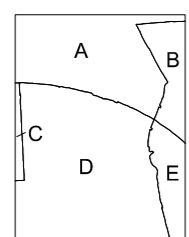
MJERILO 1:5000




ZAGREB - 46

ZAGREB - 44


005
92,5



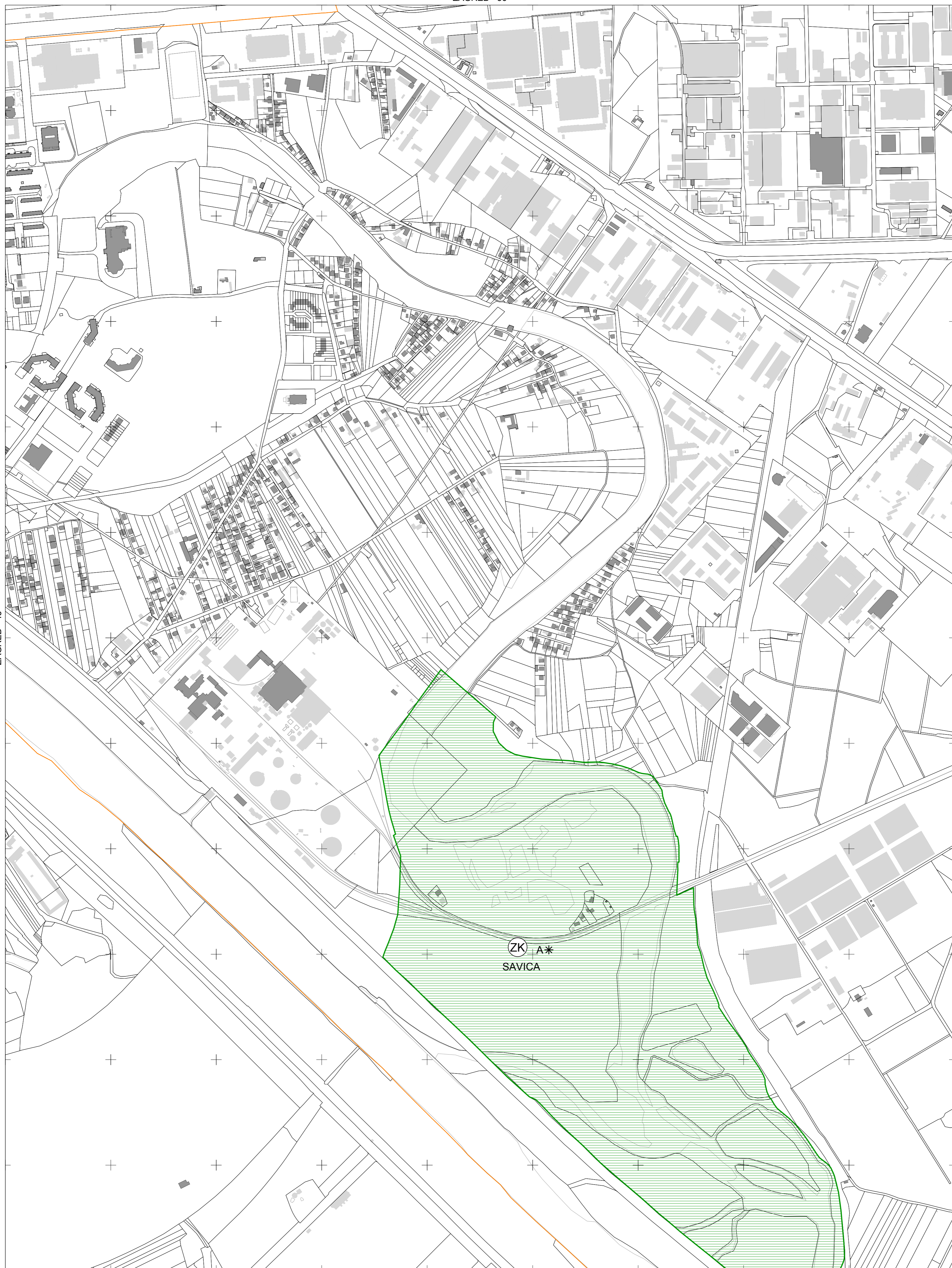
KATASTARSKE OPĆINE:
A - Trnje
B - Žitnjak
C - Klara
D - Zaprudski Otok
E - Jakuševac



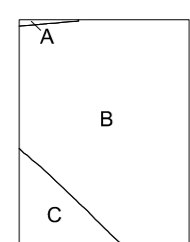
IZMJERA:
A - tahimetrija, ortogonal
B - fotogrametrija
C - komasacija
D - grafička




MJERILO 1:5000




054
875
5



KATASTARSKE OPĆINE:
A - Trnje
B - Žitnjak
C - Jakuševac



IZMJERA:
A - tahimetrija, ortogonal
B - fotogrametrija
C - komasacija
D - grafička



VELIKA GORICA - 6

MJERILO 1:5000

Izrada: Gradski ured za katastar i geodetske poslove Grada Zagreba
prosinac 2013.

5
070
000
5
581
000



ZAGREB - 46

ZAGREB - 48

VELIKA GORICA - 7


Izrada: Gradski ured za katastar i geodetske poslove Grada Zagreba
prosinac 2013.

5
070
000
5
583
250

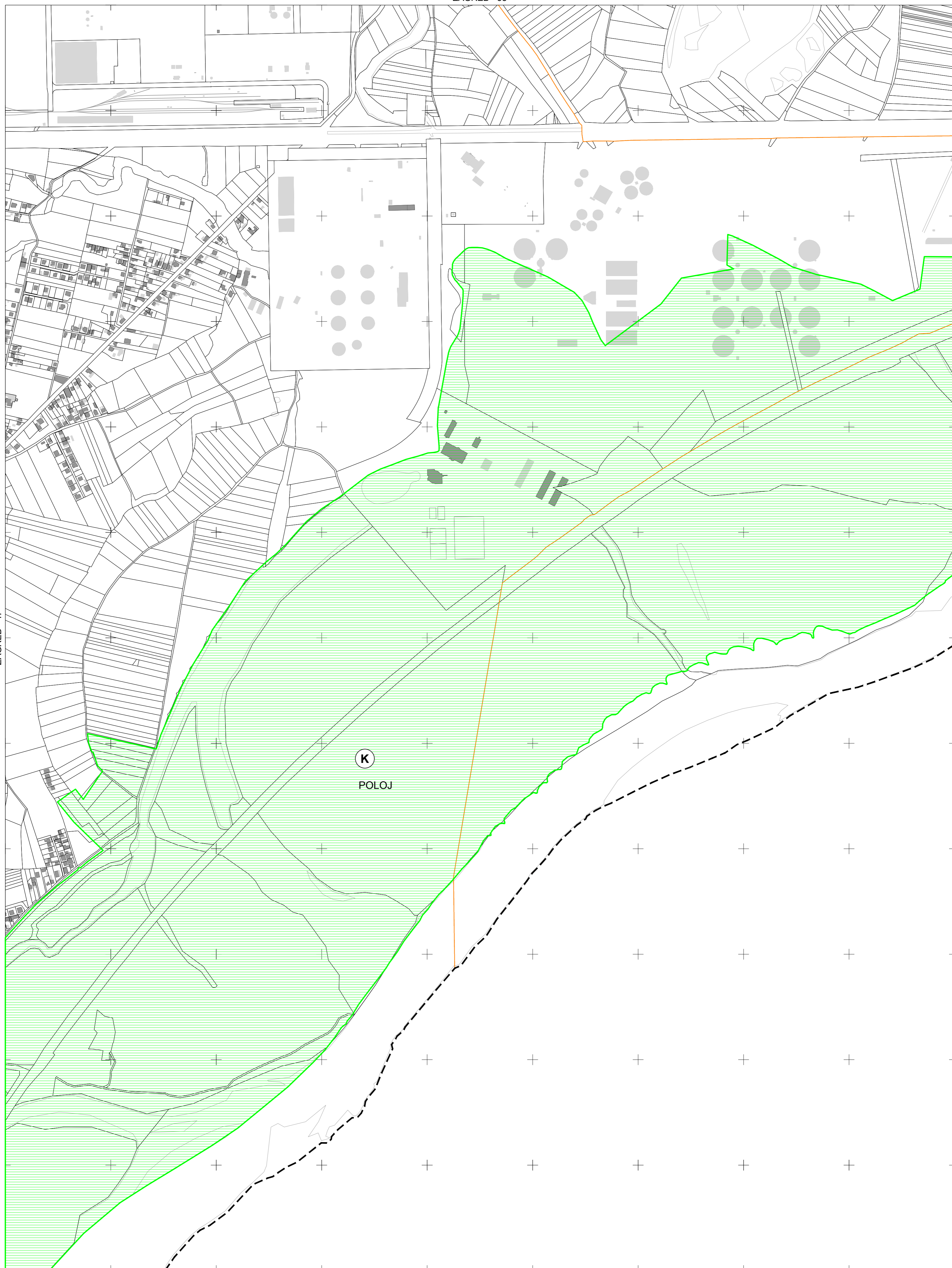
000
185
5

KATASTARSKE OPĆINE:
A - Žitnjak

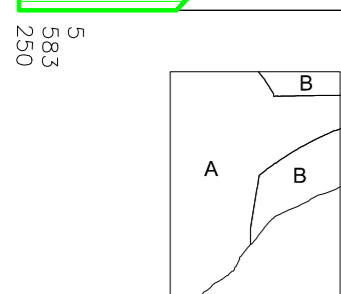
IZMJERA:
A - tahimetrija, ortogonal
B - fotogrametrija
C - komasacija
D - grafička



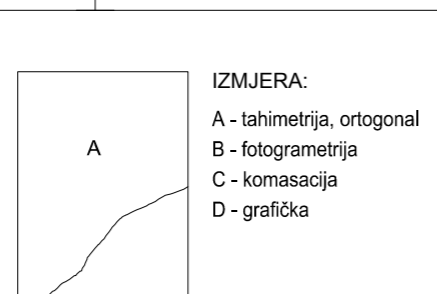
MJERILO 1:5000




(K)
POLOJ



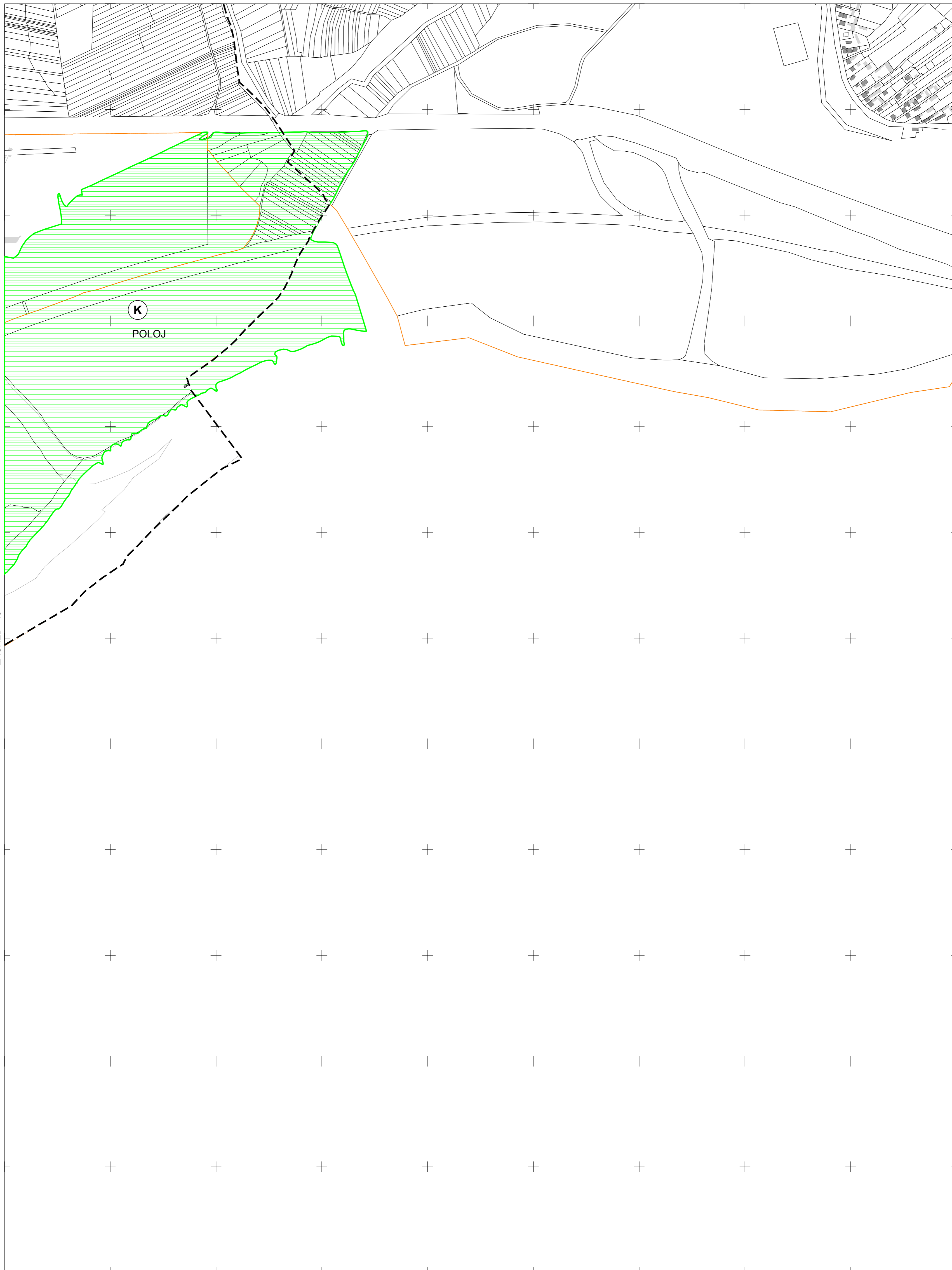
KATASTARSKE OPĆINE:
A - Žitnjak
B - Resnik



IZMJERA:
A - tahimetrija, ortogonal
B - fotogrametrija
C - komasacija
D - grafička



MJERILO 1:5000

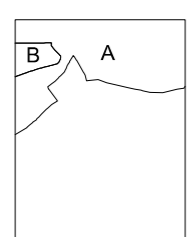


ZAGREB - 48

ZAGREB - 50

005
585
5


5
070
587
750



KATASTARSKE OPĆINE:
A - Resnik
B - Žitnjak



IZMJERA:
A - tahimetrija, ortogonal
B - fotogrametrija
C - komasacija
D - grafička



MJERILO 1:5000

Izradba: Gradski ured za katastar i geodetske poslove Grada Zagreba
prosinac 2013.