

# GRAD ZAGREB

## GENERALNI URBANISTIČKI PLAN GRADA ZAGREBA - IZMJENE I DOPUNE 2016.

### UVJETI ZA KORIŠTENJE, UREĐENJE I ZAŠTITU PROSTORA 4a Urbana pravila

#### TUMAČ PLANSKOG ZNAKOVLJA

##### 1. VISOKOKONSOLIDIRANA GRADSKA PODRUČJA

- 1.1. Zaštita i očuvanje povijesnih graditeljskih cjelina
- 1.2. Zaštita, uređenje i dogradnja u povijesnim graditeljskim cjelinama
- 1.3. Zaštita, uređenje i dogradnja osobito vrijednog središnjeg dijela podsjemenskog područja
- 1.4. Zaštita i uređenje vrijednog prostora individualne gradnje
- 1.5. Zaštita i uređenje vrijednog prostora niske gradnje
- 1.6. Zaštita i uređenje dovršenih naseља
- 1.7. Zaštita i uređenje prostora visoke gradnje
- 1.8. Zaštita i uređenje cjelovitih kompleksa jedne namjene
- 1.9. Zaštita, održavanje i njegovanje parkova i park-šuma
- 1.10. Održavanje i njegovanje zaštitnih zelenih površina

##### 2. KONSOLIDIRANA GRADSKA PODRUČJA

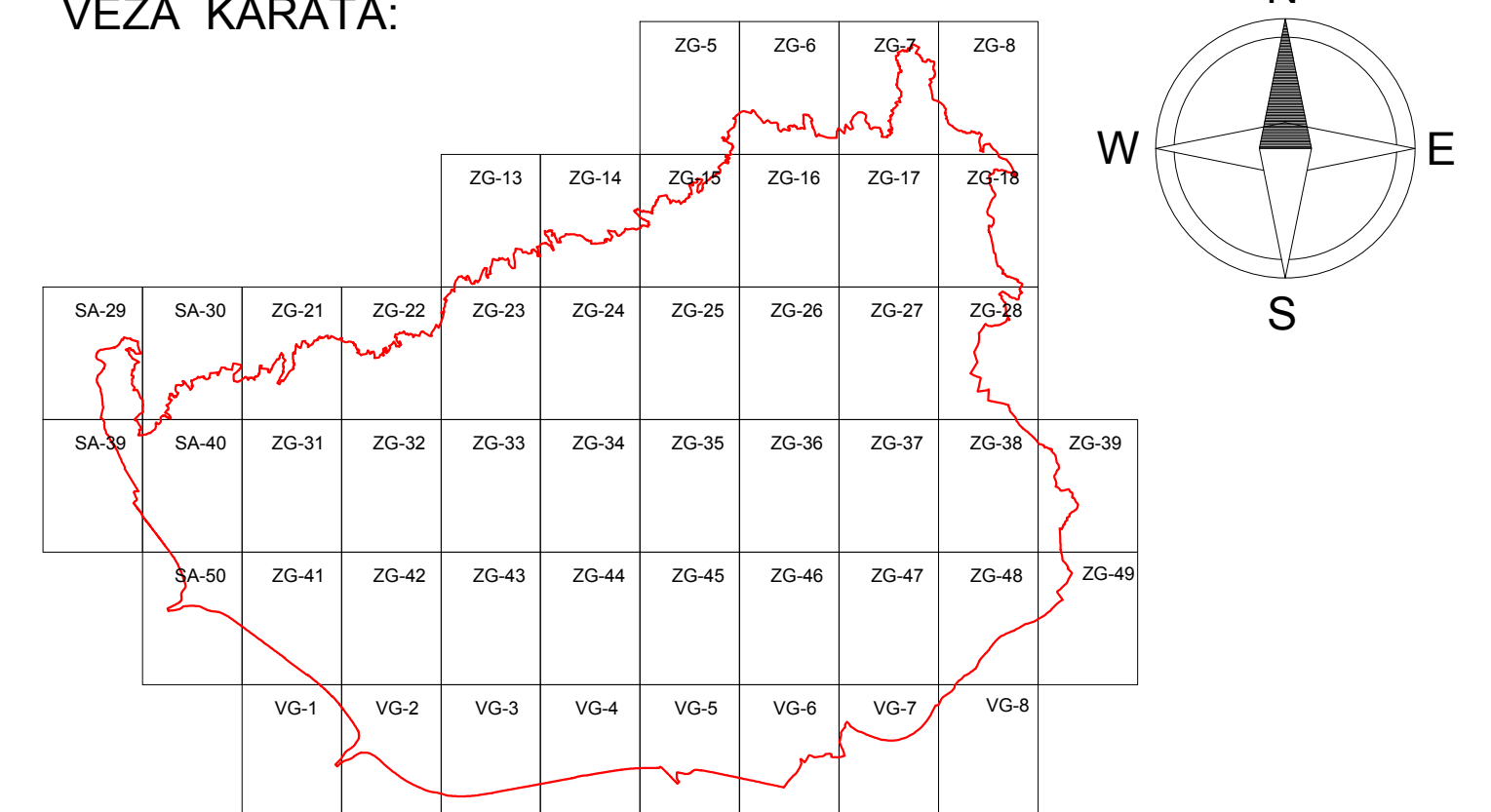
- 2.1. Zaštita, uređenje i dogradnja najsjevernijeg dijela podsjemenskog područja
- 2.2. Zaštita, uređenje i dogradnja zapadnog, središnjeg i istočnog dijela podsjemenskog područja
- 2.3. Zaštita, uređenje i dogradnja zapadnog i istočnog dijela podsjemenskoga područja-povijesna urbana cjelina i kontaktno područje
- 2.4. Uređenje i urbana obnova prostora individualne gradnje
- 2.5. Sanacija, uređenje i urbana obnova prostora individualne gradnje
- 2.6. Uređenje i urbana obnova rubnih prostora individualne gradnje
- 2.7. Uređenje i urbana obnova prostora niske gradnje
- 2.8. Uređenje i urbana obnova prostora mješovite gradnje
- 2.9. Uređenje i urbana obnova prostora visoke gradnje
- 2.10. Uređenje, zaštita i urbana obnova kompleksa jedne namjene
- 2.11. Uređenje javnih zelenih površina
- 2.12. Uređenje zaštitnih zelenih površina
- 2.13. Izgradnja na građevnim česticama većim od 5000 m<sup>2</sup>
- 2.14. Uređenje rijeke Save

##### 3. NISKOKONSOLIDIRANA GRADSKA PODRUČJA

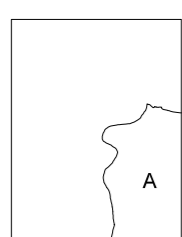
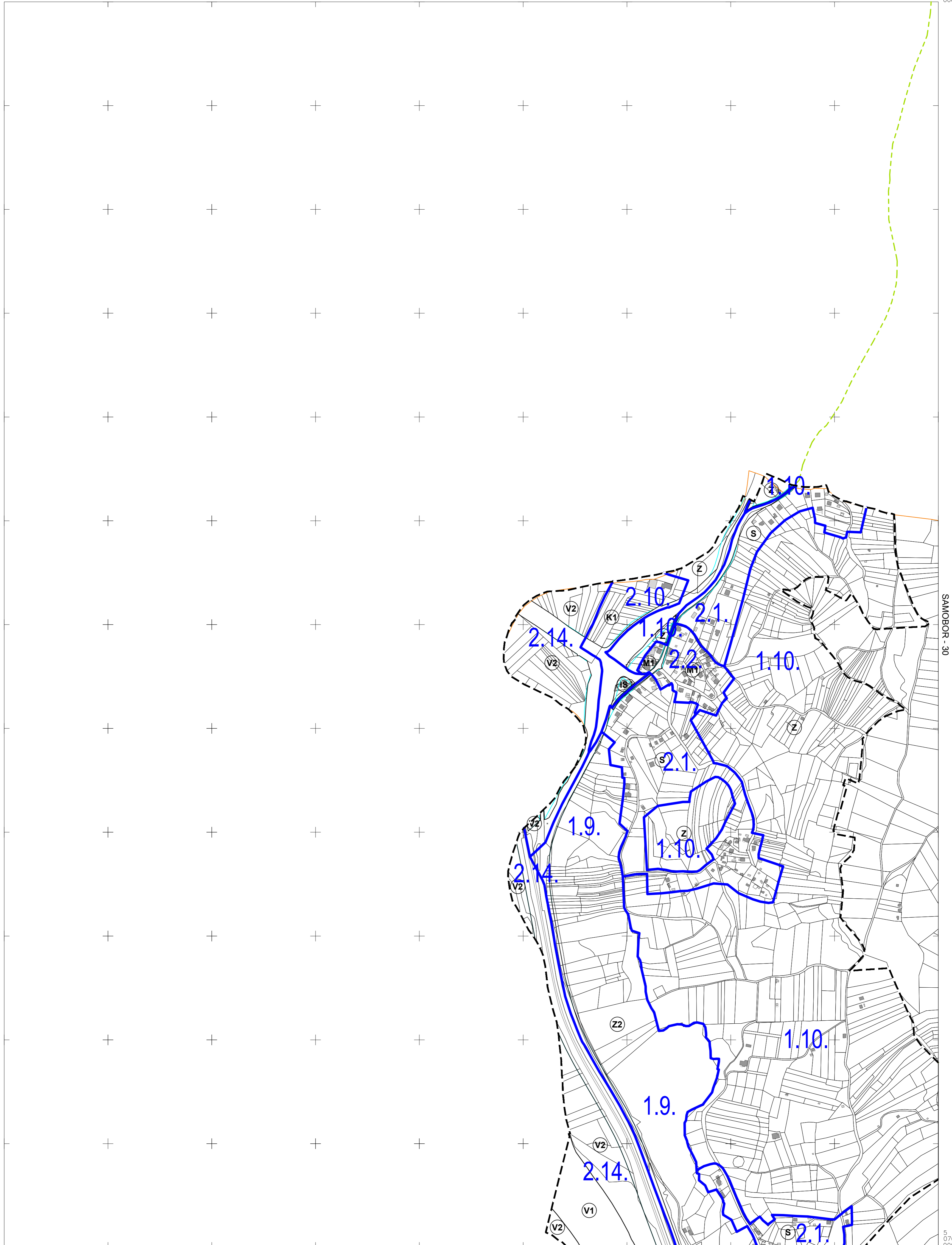
- 3.1. Urbana preobrazba
- 3.2. Nova regulacija na neizgrađenom prostoru

-  GRANICA ZONA URBANIH PRAVILA
-  IZNIKMA URBANOG PRAVILA
-  GRANICA PARKA PRIRODE MEDVEDNICA
-  GRANICA GENERALNOG URBANISTIČKOG PLANA GRADA ZAGREBA
-  GRANICA ZAŠTITNE ZONE
-  GRANICA NAJUŽEG GRADSKOG SREDIŠTA
-  GRADSKI PROJEKT
-  REZERVACIJA PROŠIRENJA POSTOJEĆE ULICE

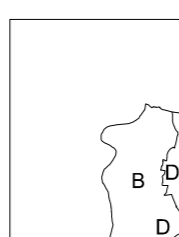
#### VEZA KARATA:




GRAD ZAGREB	
<b>GENERALNI URBANISTIČKI PLAN GRADA ZAGREBA - IZMJENE I DOPUNE 2016.</b>	
Naziv kartografskog prikaza: <b>4. UVJETI ZA KORIŠTENJE, UREĐENJE I ZAŠTITU PROSTORA 4a Urbana pravila</b>	
Broj kartografskog prikaza: 4a.	Mjerilo kartografskog prikaza: 1:5.000
Odluka o izradi Izmjena i dopuna Generalnog urbanističkog plana grada Zagreba (Službeni glasnik Grada Zagreba br. 24/13, 9/15, 15/15)	
Odluka o donošenju Izmjena i dopuna Generalnog urbanističkog plana grada Zagreba (Službeni glasnik Grada Zagreba br. 9/15)	
Javna rasprava objavljena je: 06. lipnja 2014.	Javni uvid otkazan je: od 16. do 30. lipnja 2014.
Ponovna javna rasprava objavljena je: 26. prosinca 2015.	Ponovni javni uvid otkazan je: od 12. do 26. siječnja 2016.
Nositelj izrade do 28. ožujka 2016.: <b>Gradski ured za prostorno uređenje, izgradnju Grada, graditeljstvo, komunalne poslove i promet</b> Trg Stjepana Radića 1, Zagreb	
Probletnik Gradskog ureda za prostorno uređenje, izgradnju Grada, graditeljstvo, komunalne poslove i promet:	odgovorna osoba za provođenje javne rasprave do lipnja 2014.: <b>Margareta Špašić, dipl. ing.arh.</b>
<b>mr.sc. Dinko Bilić, dipl. oec.</b>	odgovorna osoba za provođenje javne rasprave u siječnju 2016.: <b>Ankica Pavlović, dipl.ing.arh.</b>
Nositelj izrade od 29. ožujka 2016.: <b>Gradski ured za strateško planiranje i razvoj Grada</b> Ulica Republike Austrije 18, Zagreb	
Pečat Gradskog ureda za strateško planiranje i razvoj Grada:	Probletnik Gradskog ureda za strateško planiranje i razvoj Grada do 6.6.2016.: p.o. gradonačelnika Grada Zagreba pomoćnik pročelnika <b>Jadranka Veselić Brlivo, dipl.ing.arh.</b>
M.P.	Probletnik Gradskog ureda za strateško planiranje i razvoj Grada: p.o. gradonačelnika Grada Zagreba pomoćnik pročelnika <b>mr.sc. Darko Šiško, dipl.ing.geod.</b>
	odgovorne osobe za provođenje javne rasprave: <b>Ankica Pavlović, dipl.ing.arh.</b>
Stručni izraditelj: <b>Zavod za prostorno uređenje Grada Zagreba</b> Ulica Republike Austrije 18, Zagreb	
Pečat pravne osobe koja je izradila Plan:	odgovorna osoba izradivača Plana: <b>Ravnatelj Zavoda za prostorno uređenje Grada Zagreba do 31. ožujka 2016.: Ivica Farpek, dipl.ing.arh.</b>
M.P.	Vršitelj dužnosti ravnatelja Zavoda za prostorno uređenje Grada Zagreba od 8. travnja 2016.: <b>v.d. Ivica Rovis, dipl.tur.</b>
Odgovorni voditelj izrade Izmjena i dopuna plana do 15. siječnja 2014.: <b>Nives Momar, dipl.ing.arh.</b>	
Odgovorni voditelj izrade Izmjena i dopuna plana do 20. srpnja 2015.: <b>Mirela Bokulić Zubac, dipl.ing.arh.</b>	
Odgovorni voditelj izrade Izmjena i dopuna plana do 9. svibnja 2016.: <b>Nives Momar, dipl.ing.arh.</b>	
Odgovorni voditelj izrade Izmjena i dopuna plana od 10. svibnja 2016.: <b>Sanja Šerbetić Tunjić, dipl.ing.arh.</b>	
Stručni tim u izradi Plana: <b>Dragica Bardić, dipl.ing.arh.</b> <b>Boris Gregurić, dipl.ing.arh.</b> <b>Jasmina Doko, dipl.ing.agr.</b> <b>Lidija Sokol, dipl.ing.arh.</b> <b>Mirela Bokulić Zubac, dipl.ing.arh.</b> <b>Ivan Lončarić, prof.geog.i.pov.</b> <b>Vladimir Ninčić, dipl.ing.grad.</b> <b>Jasmina Široveć Vardić, dipl.ing.arh.</b> <b>Marija Brković, bacc.oec.</b> <b>Dubravka - Petra Lubin, dipl.ing.arh.</b> <b>Larisa Nukić, dipl.ing.arh.</b> <b>Sabina Pavlić, dipl.ing.arh.</b> <b>Maja Bubuč, grad.ist.</b> <b>Tomislav Marčić, dipl.oec.</b> <b>Zoran Rašović, dipl.oec.</b> <b>Sanja Šerbetić Tunjić, dipl.ing.arh.</b> <b>Martina Čanković, dipl.izj.</b> <b>Katica Mihanović, dipl.ing.geom.</b> <b>Alen Peškar, mag.geog.</b> <b>Ana-Marija Ražić, dipl.ing.arh.</b> <b>Dubravka Štešić, dipl.ing.prom.</b> <b>Nica Farpek, dipl.ing.arh.</b> <b>Nives Momar, dipl.ing.arh.</b> <b>Ana-Marija Ražić, dipl.ing.arh.</b> <b>Dubravka Žic, dipl.ing.arh.</b>	
Geoinformatička obrada: <b>Zavod za fotogrametriju d.d.</b> <b>Urbanistica d.o.o.</b> <b>Zavod za prostorno uređenje Grada Zagreba</b>	
Pečat Gradske skupštine Grada Zagreba:	Predsjednik Gradske skupštine Grada Zagreba:
M.P.	<b>dr.sc. Andrija Mikulić</b>
Istovjetnost ovog plana sa izvornikom ovjerava: <b>Pečat Nadležnog tijela:</b>	
M.P.	
p.o. gradonačelnika Grada Zagreba pomoćnik pročelnika <b>mr.sc. Darko Šiško, dipl.ing.geod.</b>	





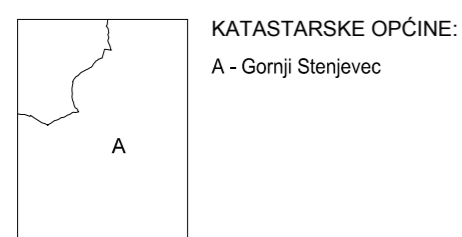
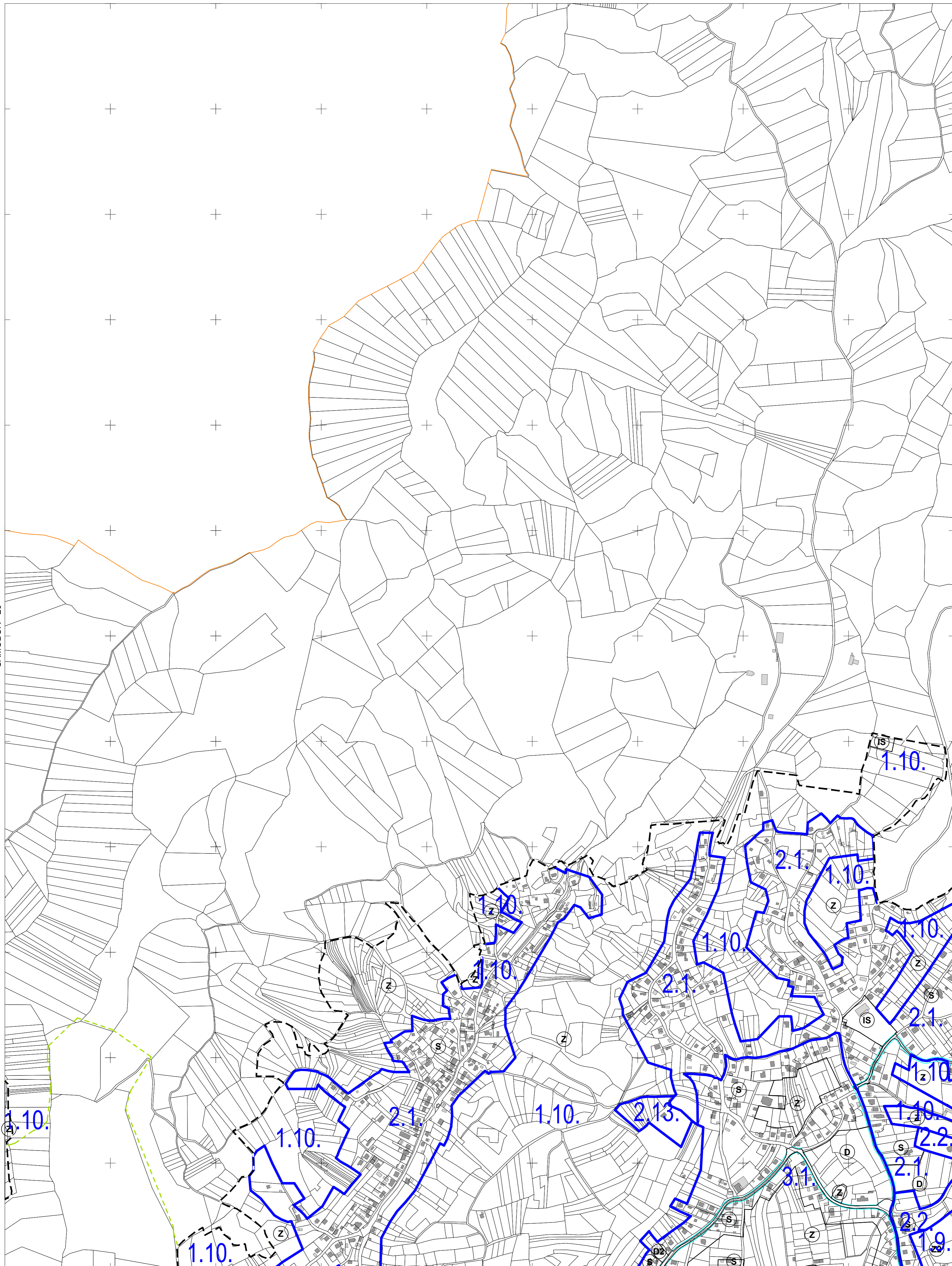
KATASTARSKE OPĆINE:  
A - Gornji Stenjevec



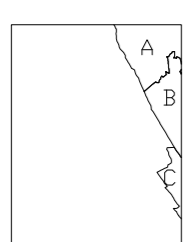
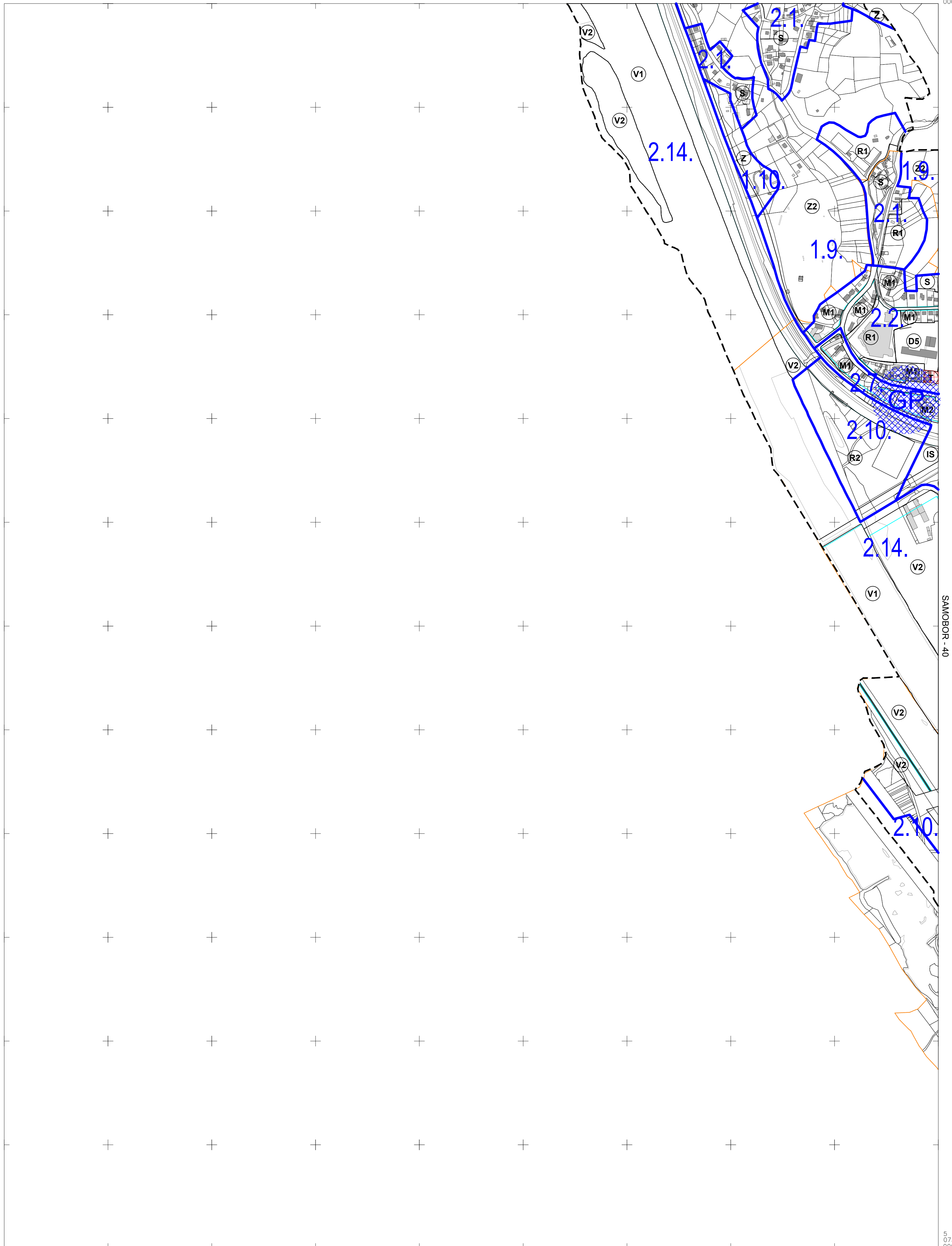
IZMJERA:  
A - tahimetrija, ortogonal  
B - fotogrametrija  
C - komasacija  
D - grafička



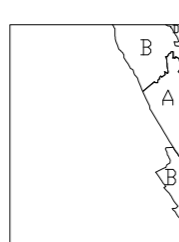
MJERILO 1:5000




MJERILO 1:5000



KATASTARSKE OPĆINE:  
 A - Gornji Stenjevec  
 B - Podsused  
 C - Lučko

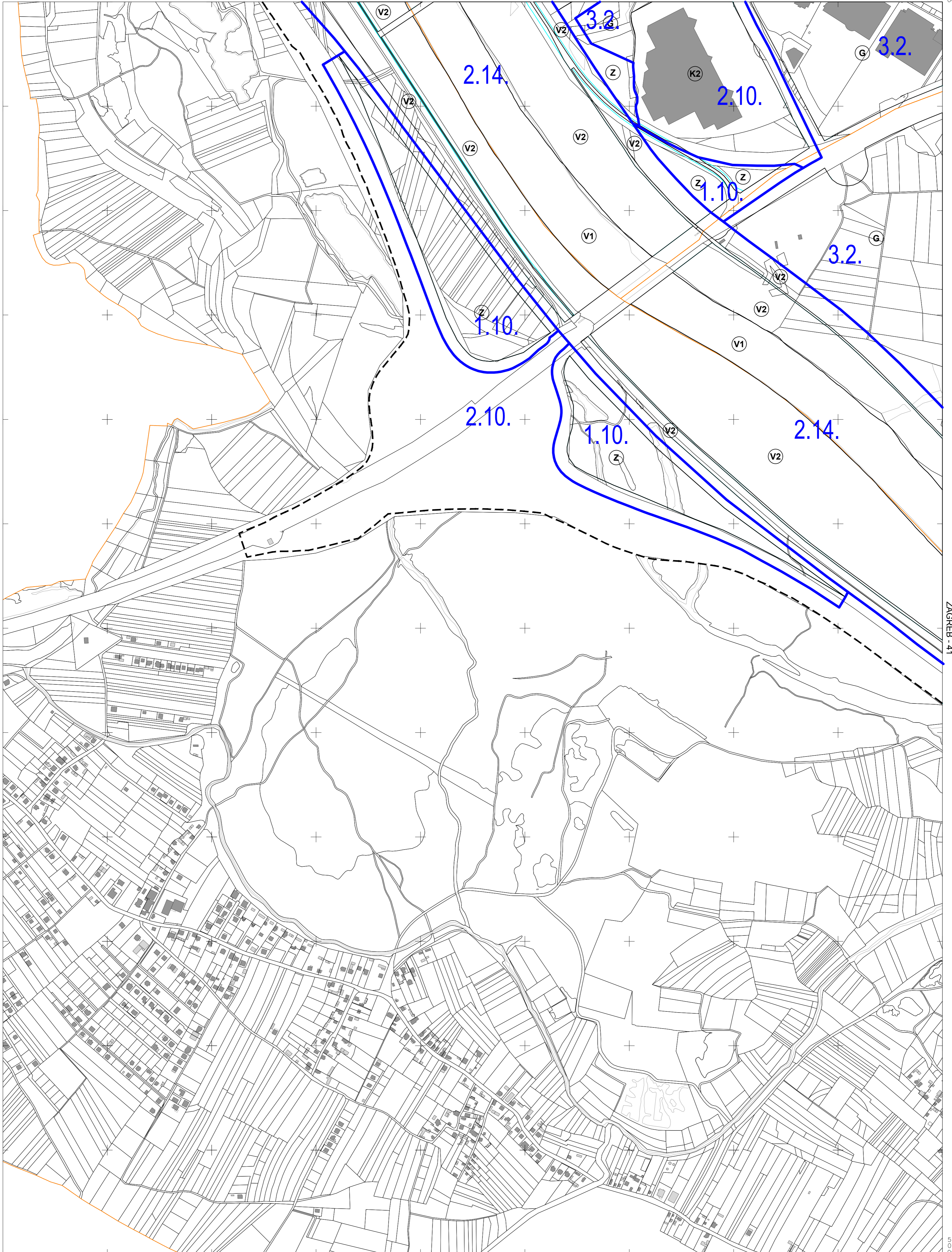


IZMJERA:  
 A - tahimetrija, ortogonal  
 B - fotogrametrija  
 C - komasacija  
 D - grafička



MJERILO 1:5000





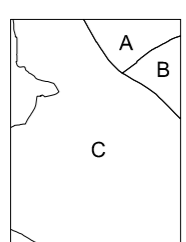
SAMOBOR - 49

ZAGREB - 41

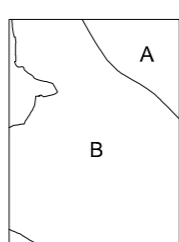
JASTREBARSKO - 10

Izrada: Gradski ured za katastar i geodetske poslove Grada Zagreba  
prosinac 2013.


5  
070  
500



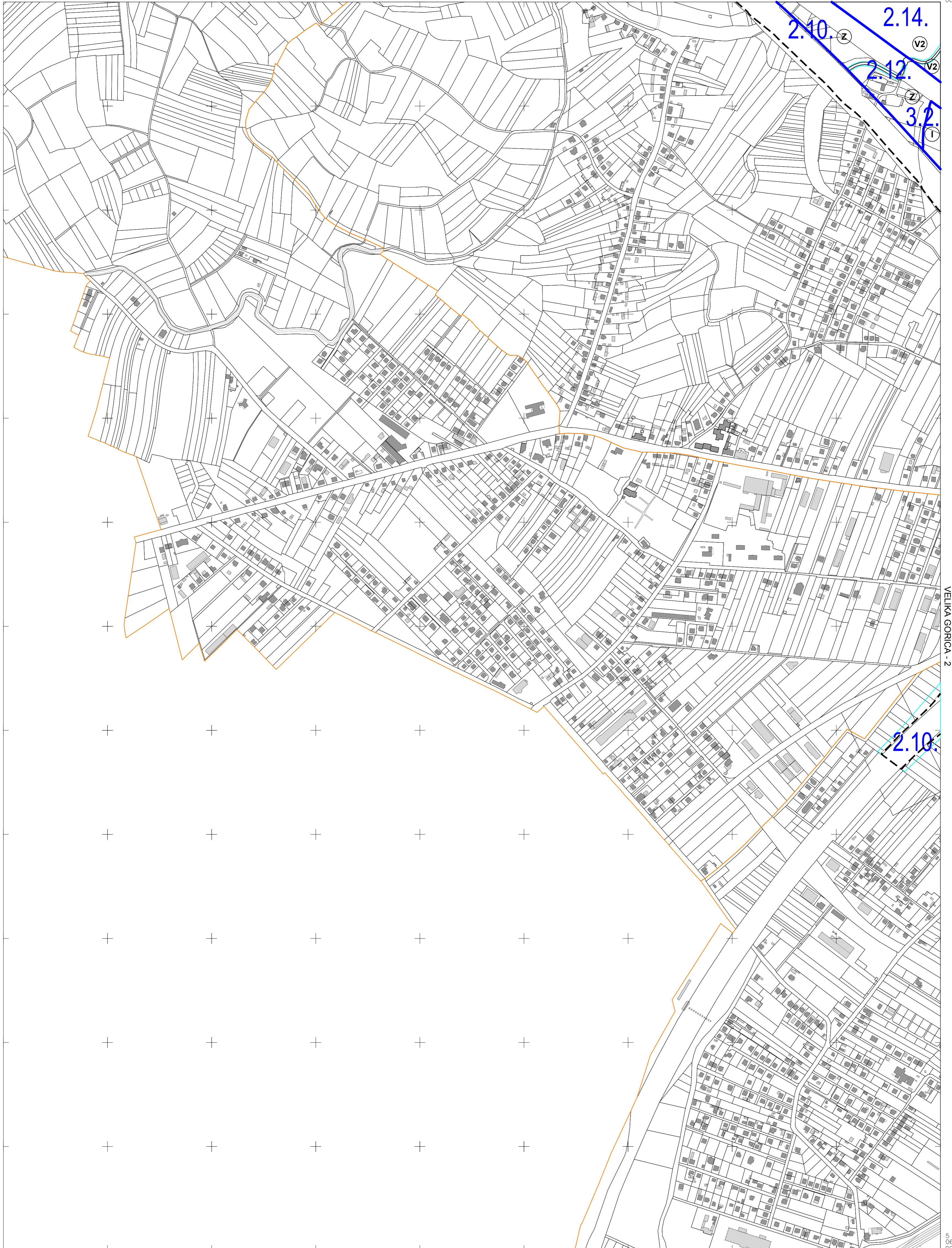
KATASTARSKE OPĆINE:  
A - Podsused  
B - Stenjevec  
C - Lučko



IZMJERA:  
A - tahimetrija, ortogonal  
B - fotogrametrija  
C - komasacija  
D - grafička



MJERILO 1:5000



JASTREBARSKO - 10

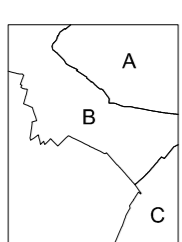
VELIKA GORICA - 2

5  
567  
000

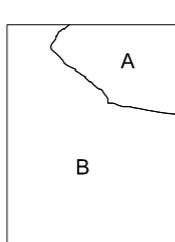
VELIKA GORICA - 11

Izrada: Gradski ured za katastar i geodetske poslove Grada Zagreba  
prosinac 2013.


5  
569  
750



KATASTARSKE OPĆINE:  
A - Blato  
B - Lučko  
C - Demeđe

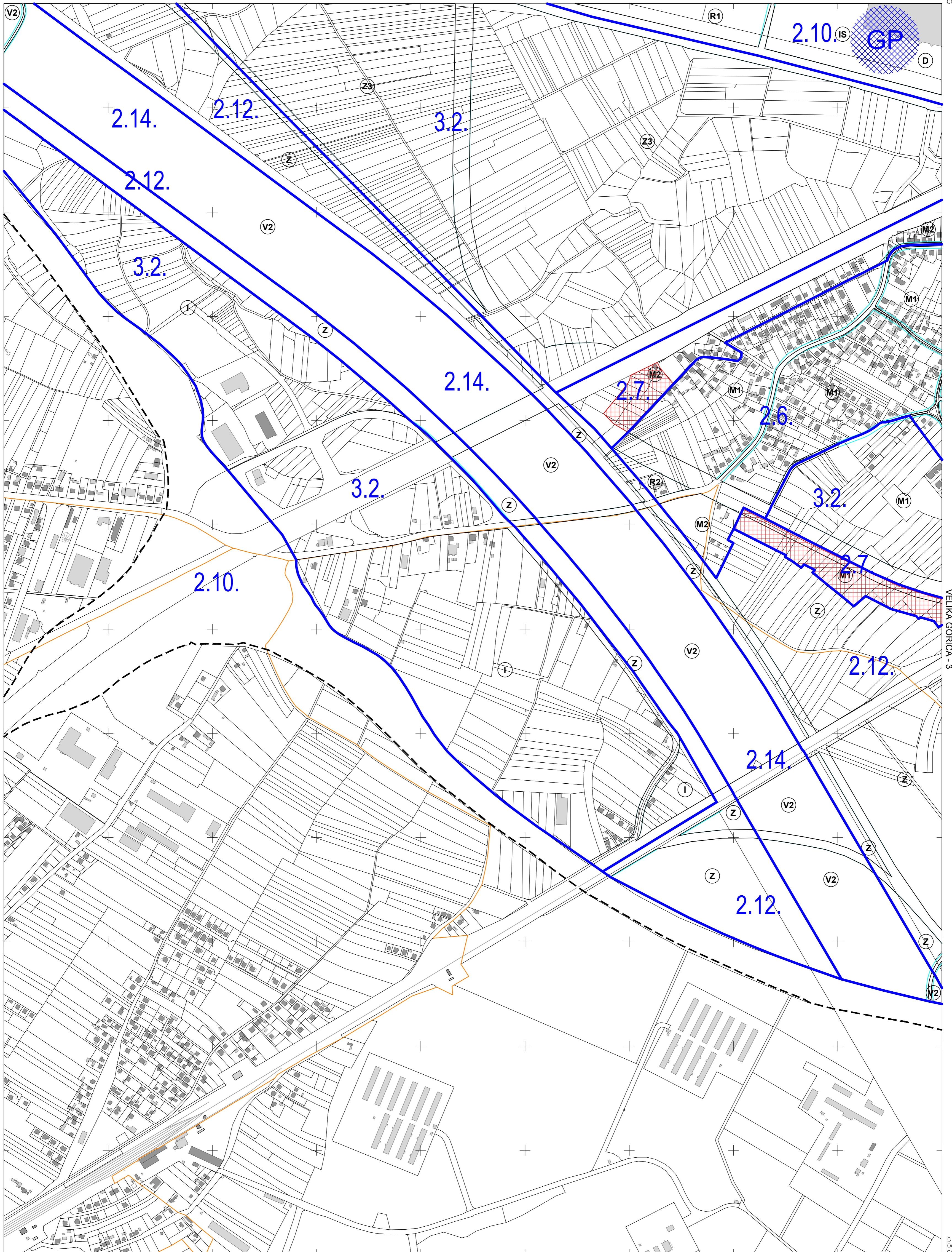


IZMJERA:  
A - tahimetrija, ortogonal  
B - fotogrametrija  
C - komasacija  
D - grafička



MJERILO 1:5000

VELIKA GORICA - 1



VELIKA GORICA - 1

VELIKA GORICA - 3

VELIKA GORICA - 12

Izrada: Gradski ured za katastar i geodetske poslove Grada Zagreba  
prosinac 2013.

5 569 750

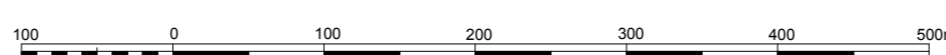
5 067 000  
5 572 000

KATASTARSKE OPĆINE:

A	A - Blato
B	B - Lučko
C	C - Demerje
D	D - Brezovica

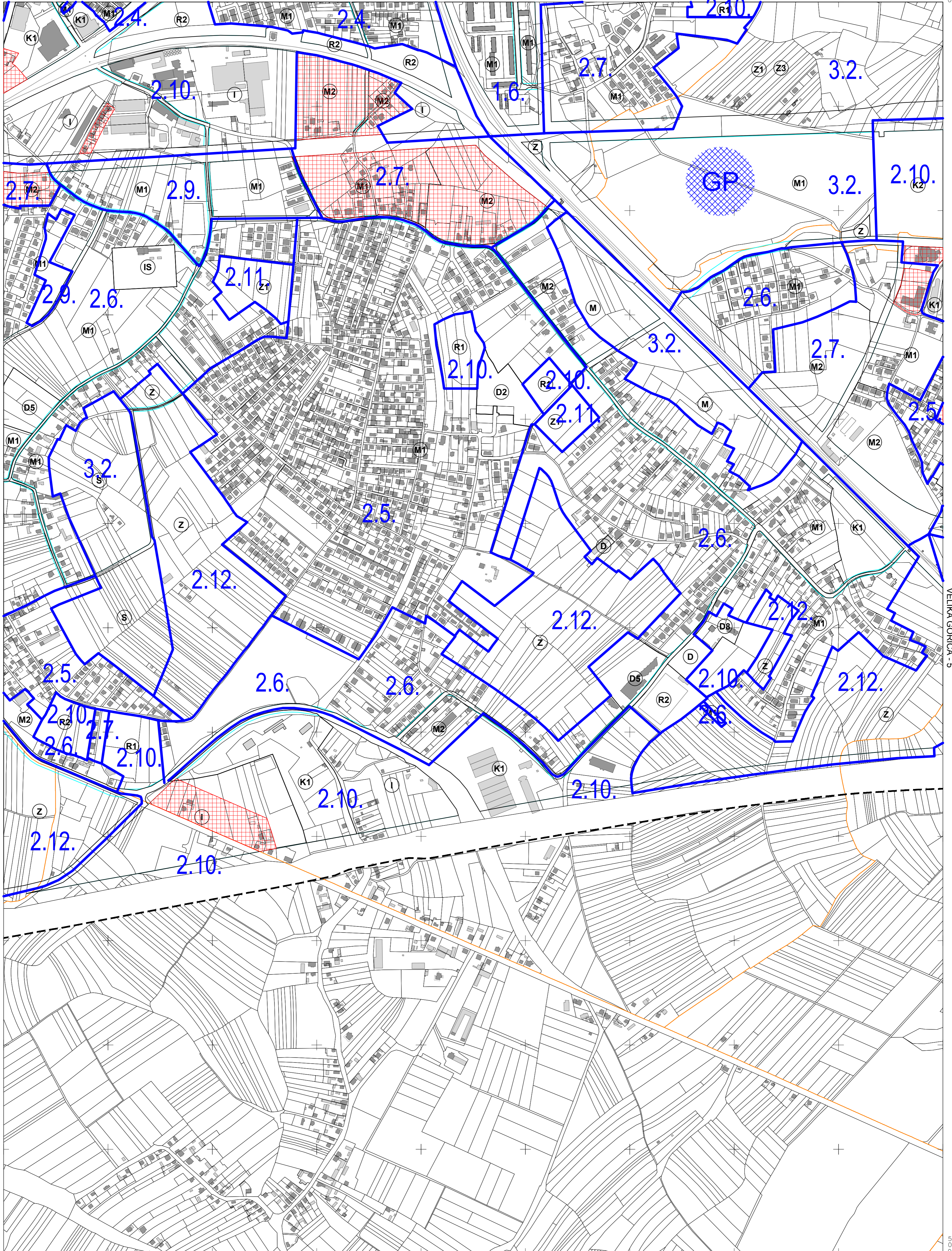
IZMJERA:

A	A - tahimetrija, ortogonal
B	B - fotogrametrija
C	C - komasacija
D	D - grafička



MJERILO 1:5000



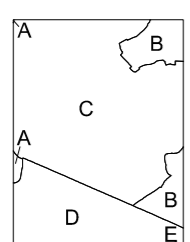


VELIKA GORICA - 3


VELIKA GORICA - 5

VELIKA GORICA - 14


Izradba: Gradski ured za katastar i geodetske poslove Grada Zagreba  
 prosinac 2013.



KATASTARSKJE OPĆINE:  
 A - Blato  
 B - Zaprudski Otok  
 C - Klara  
 D - Čehi  
 E - Odra

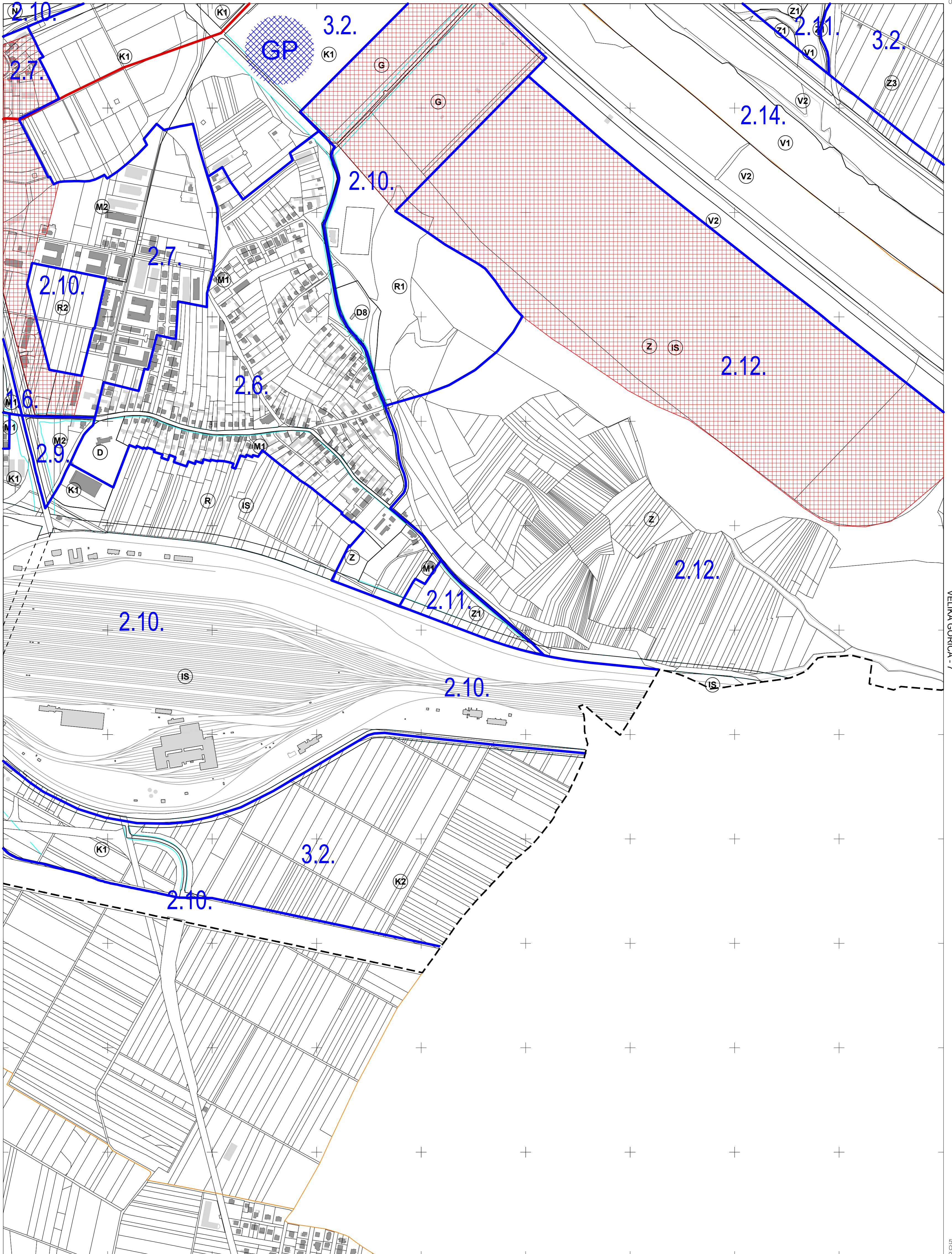


IZMJERA:  
 A - tahimetrija, ortogonal  
 B - fotogrametrija  
 C - komasacija  
 D - grafička



MJERILO 1:5000





VELIKA GORICA - 5


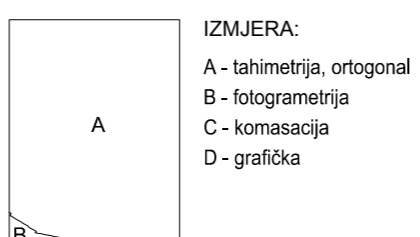
VELIKA GORICA - 7

5  
578  
750

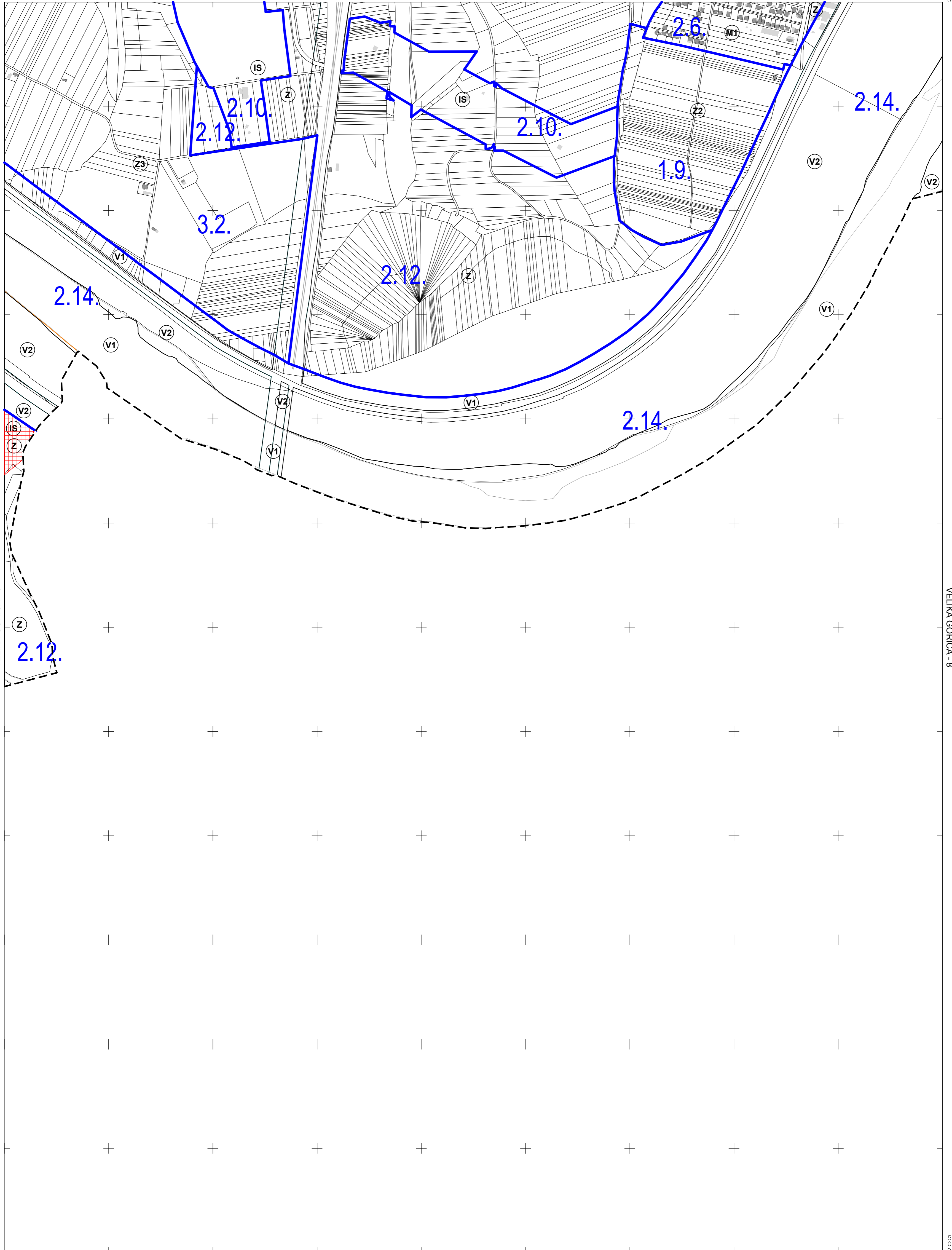
VELIKA GORICA - 16

Izradba: Gradski ured za katastar i geodetske poslove Grada Zagreba  
prosinac 2013.

5  
067  
000  
531  
000



MJERILO 1:5000

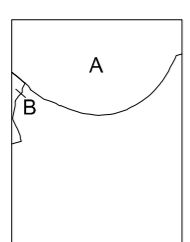


VELIKA GORICA - 6

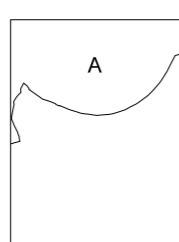
VELIKA GORICA - 8

000  
5  
581

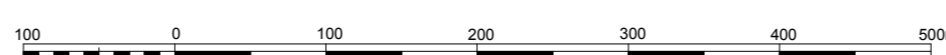
5  
067  
000  
583  
250



KATASTARSKE OPĆINE:  
A - Žitnjak  
B - Jakuševac




IZMJERA:  
A - tahimetrija, ortogonal  
B - fotogrametrija  
C - komasacija  
D - grafička



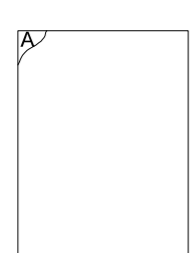
MJERILO 1:5000

Izradba: Gradski ured za katastar i geodetske poslove Grada Zagreba  
prosinac 2013.




VELIKA GORICA - 7


5  
067  
000



KATASTARSKE OPĆINE:  
A - Žitnjak



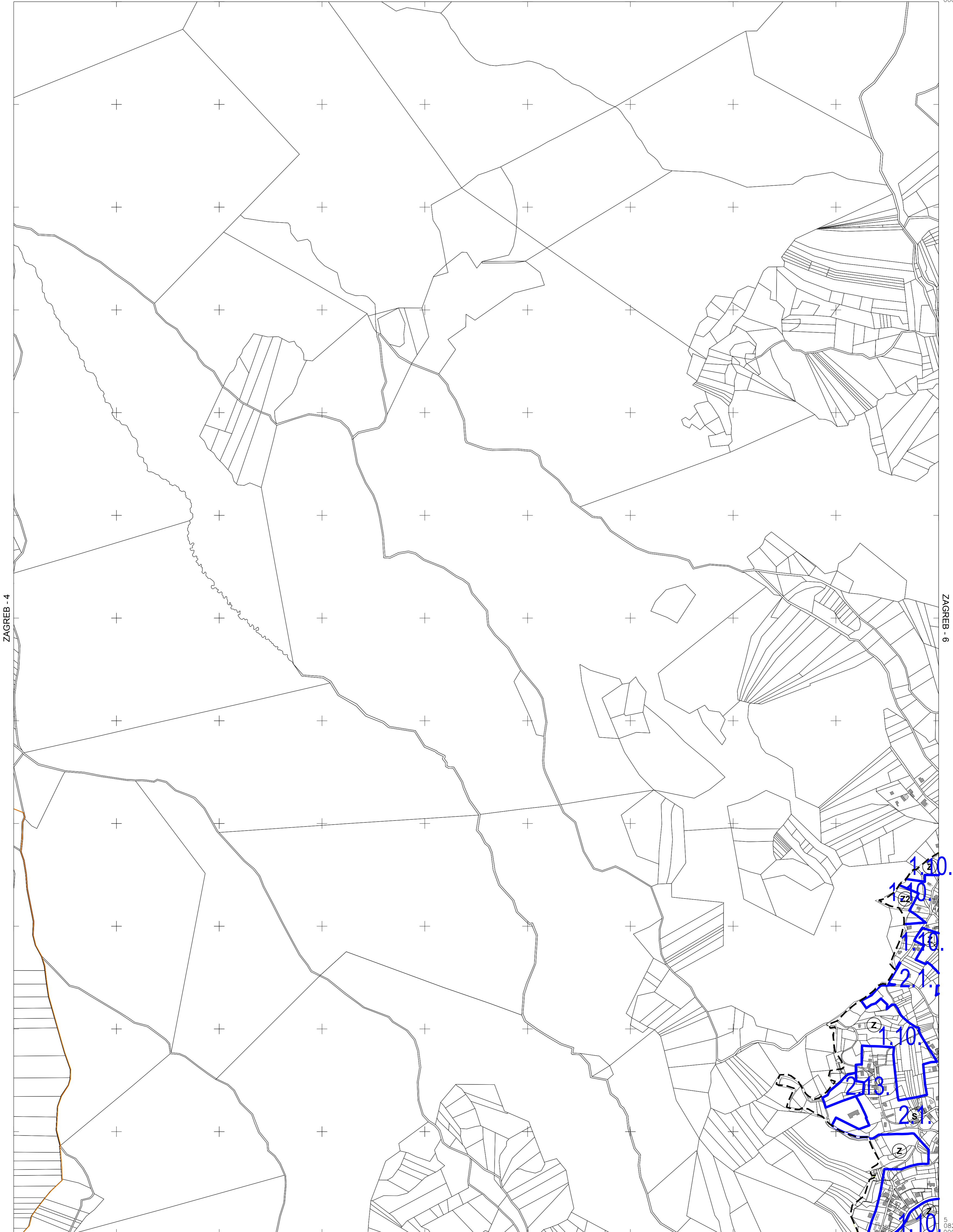
IZMJERA:  
A - tahimetrija, ortogonal  
B - fotogrametrija  
C - komasacija  
D - grafička



MJERILO 1:5000

Izradba: Gradski ured za katastar i geodetske poslove Grada Zagreba  
prosinac 2013.

5  
067  
000



ZAGREB - 4

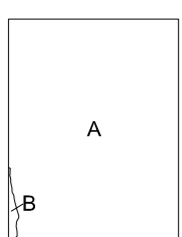
ZAGREB - 6

ZAGREB - 15

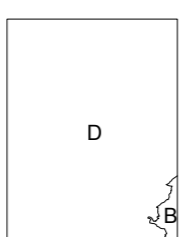
Izrada: Gradski ured za katastar i geodetske poslove Grada Zagreba  
prosinac 2013.

005  
975  
5


5  
082  
000  
578  
750



KATASTARSKE OPĆINE:  
A - Markuševac  
B - Gračani

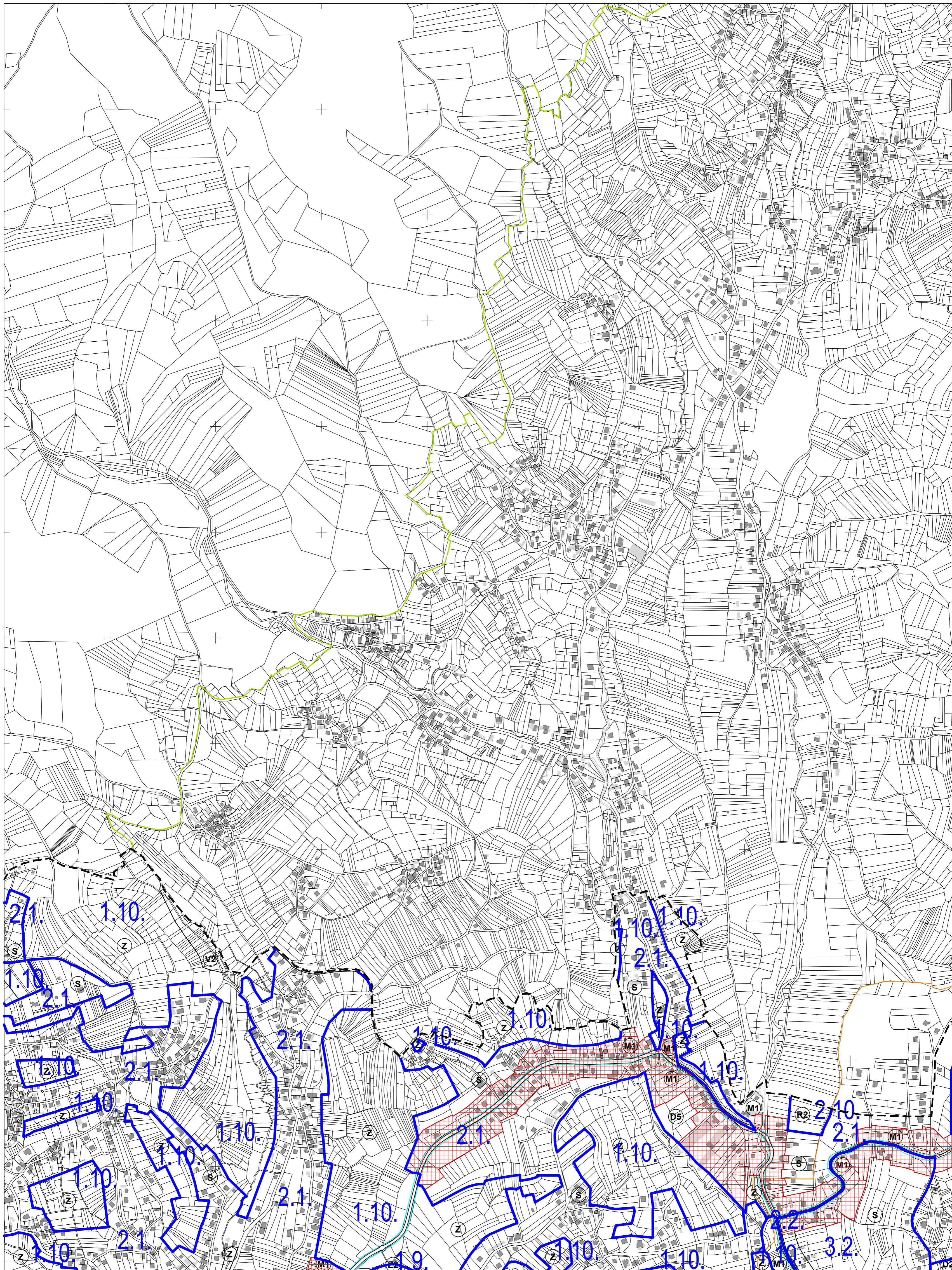


IZMJERA:  
A - tahimetrija, ortogonal  
B - fotogrametrija  
C - komasacija  
D - grafička



MJERILO 1:5000

ZAGREB - 5



ZAGREB - 5

ZAGREB - 7

ZAGREB - 16

Izradba: Gradski ured za katastar i geodetske poslove Grada Zagreba  
prosinac 2013.


5  
082  
000  
5  
581  
000

KATASTARSKE OPĆINE:

- A - Markuševac
- B - Čučerje

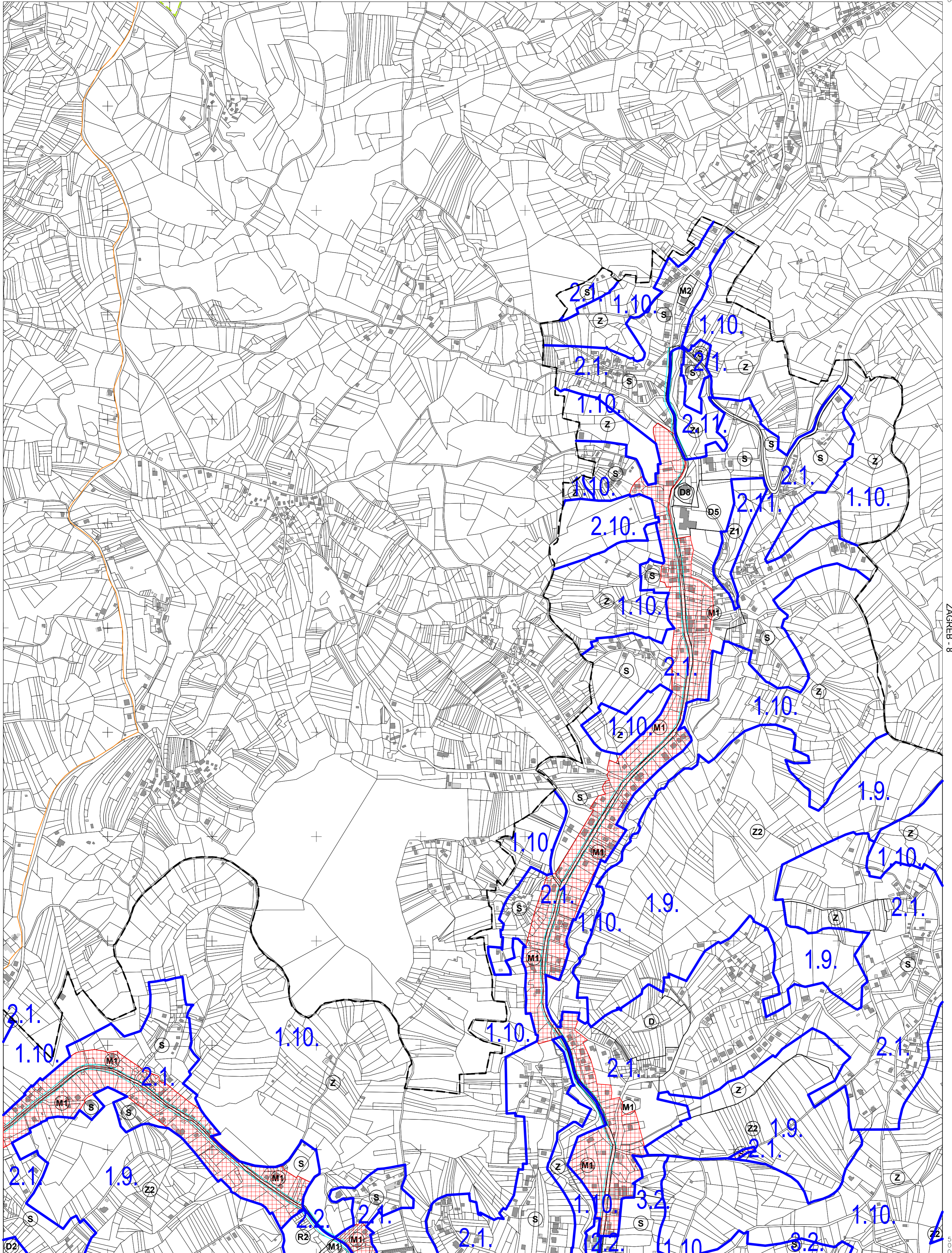
IZMJERA:

- A - tahimetrija, ortogonal
- B - fotogrametrija
- C - komasacija
- D - grafička



MJERILO 1:5000

ZAGREB - 6

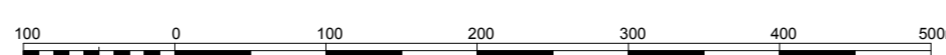
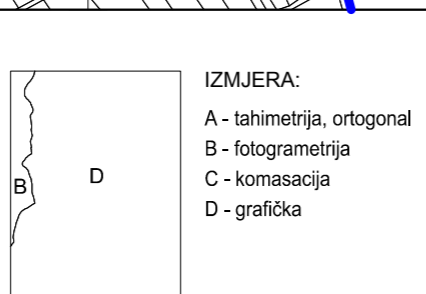
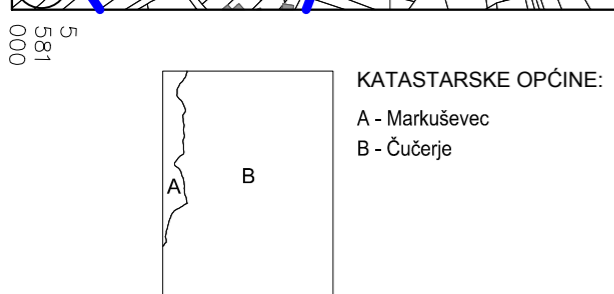


ZAGREB - 6

ZAGREB - 8

ZAGREB - 17

Izrada: Gradski ured za katastar i geodetske poslove Grada Zagreba  
 prosinac 2013.

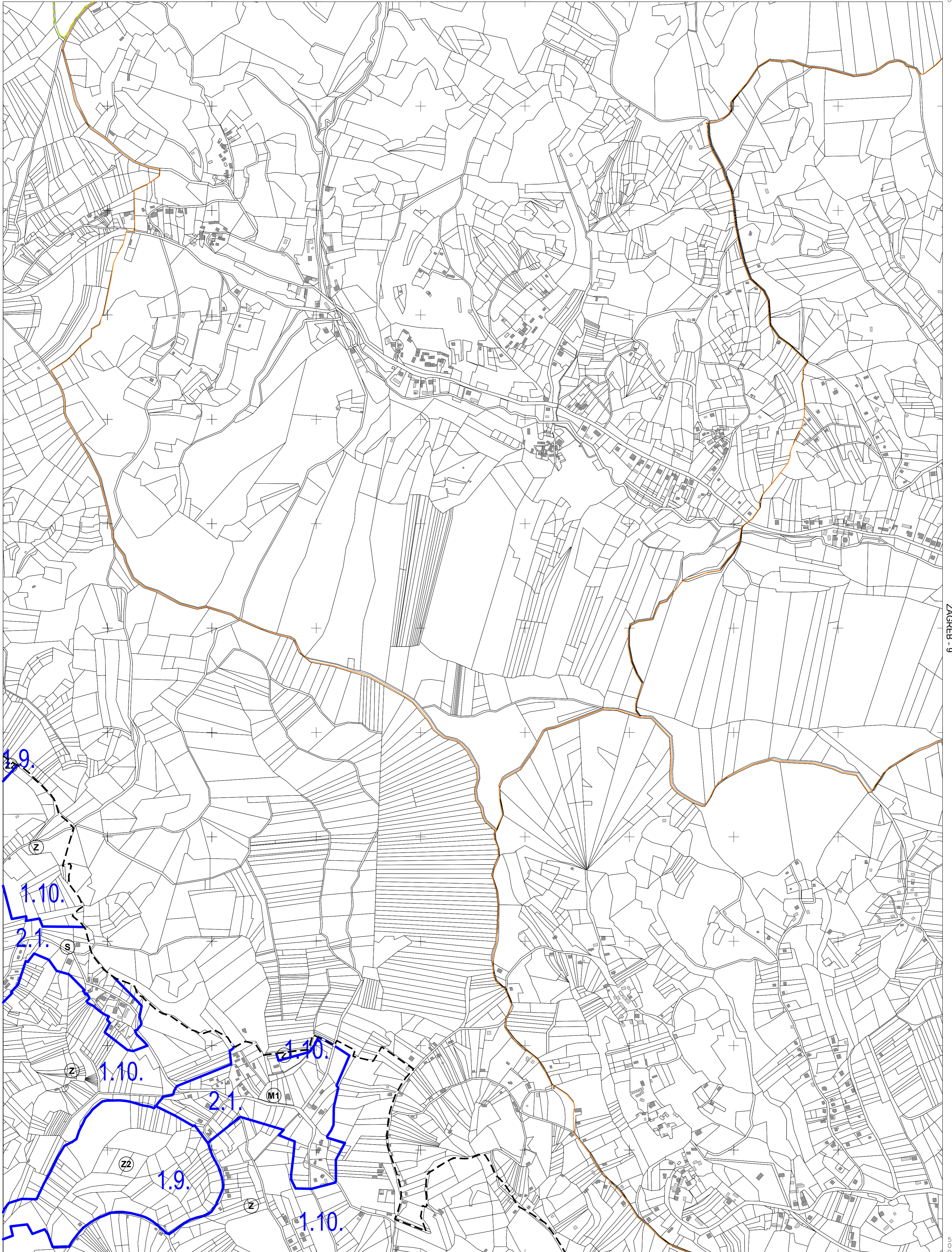


MJERILO 1:5000

ZAGREB - 7

5 082 000

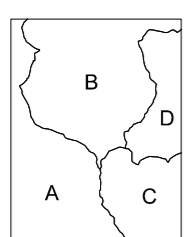
5 593 250



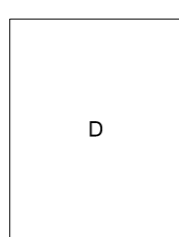
ZAGREB - 7

ZAGREB - 9


ZAGREB - 18



KATASTARSKE OPĆINE:  
A - Čučerje  
B - Goranec  
C - Durđekovec  
D - Vugrovec

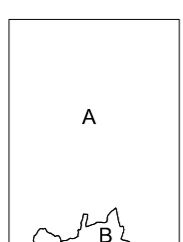
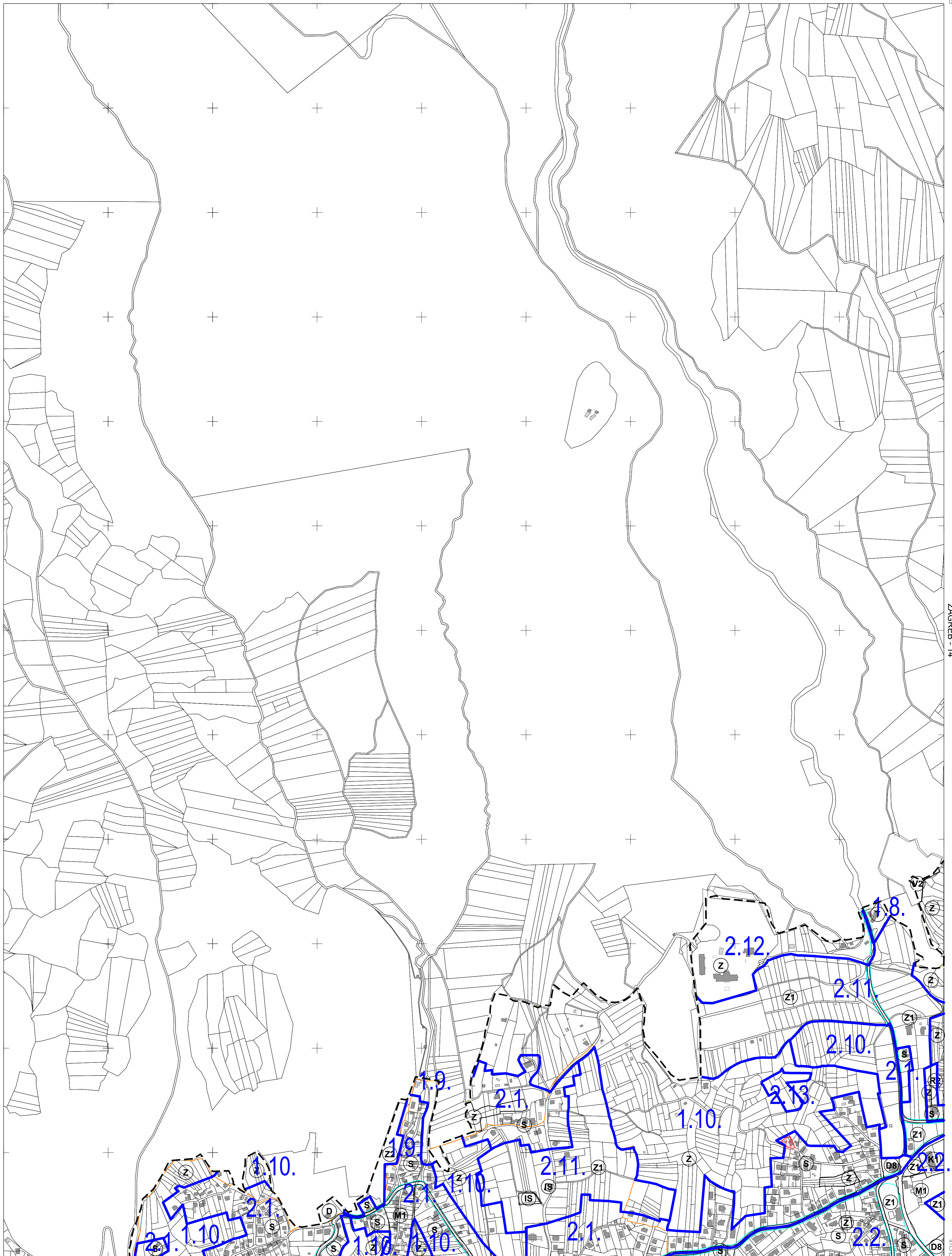


IZMJERA:  
A - tahimetrija, ortogonal  
B - fotogrametrija  
C - komasacija  
D - grafička

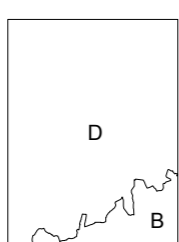


MJERILO 1:5000


Izrada: Gradski ured za katastar i geodetske poslove Grada Zagreba  
prosinac 2013.





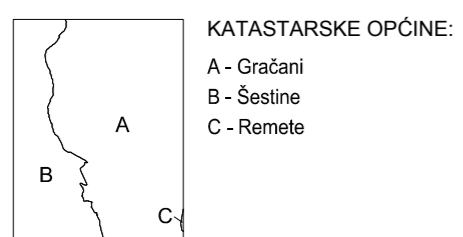
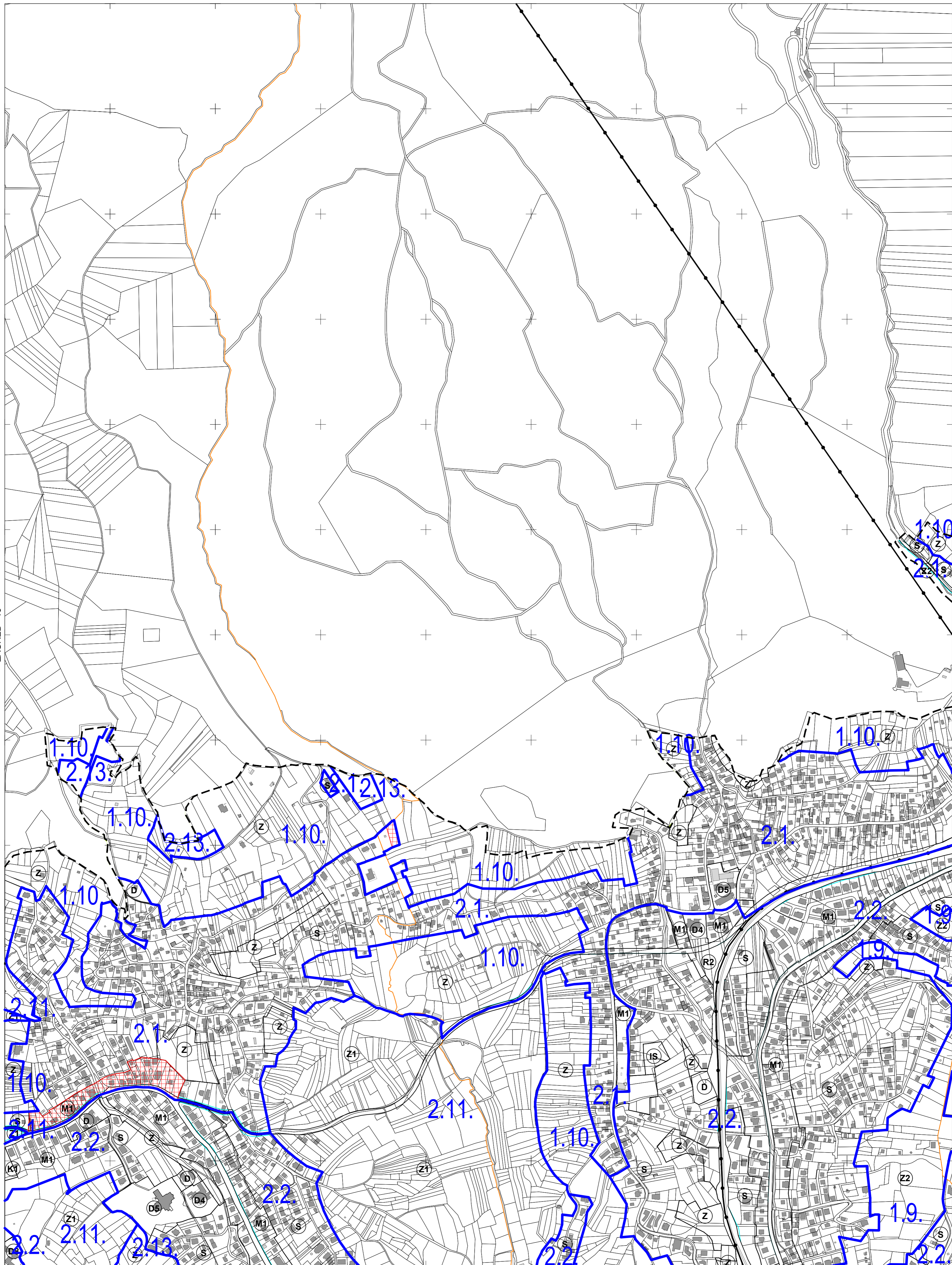
KATASTARSKE OPĆINE:  
A - Šestine  
B - Mikulčići

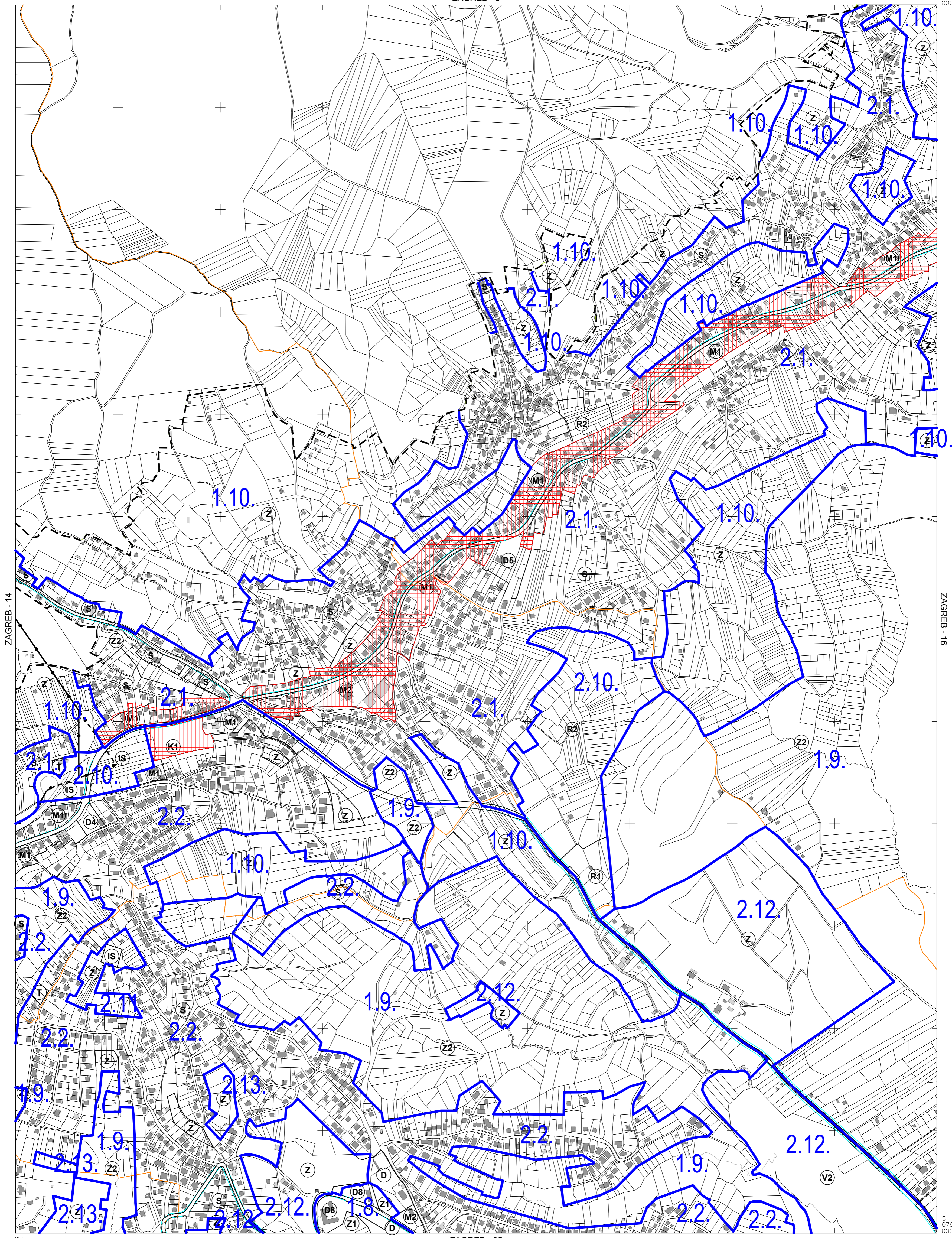


IZMJERA:  
A - tahimetrija, ortogonal  
B - fotogrametrija  
C - komasacija  
D - grafička



MJERILO 1:5000





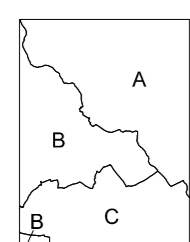
ZAGREB - 14

ZAGREB - 16

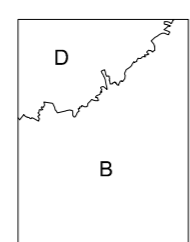
ZAGREB - 25

Izrada: Gradski ured za katastar i geodetske poslove Grada Zagreba  
 prosinac 2013.

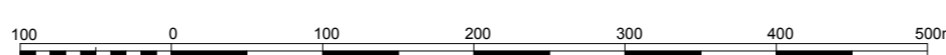
5  
079  
000



KATASTARSKE OPĆINE:  
 A - Markuševac  
 B - Gračani  
 C - Remete

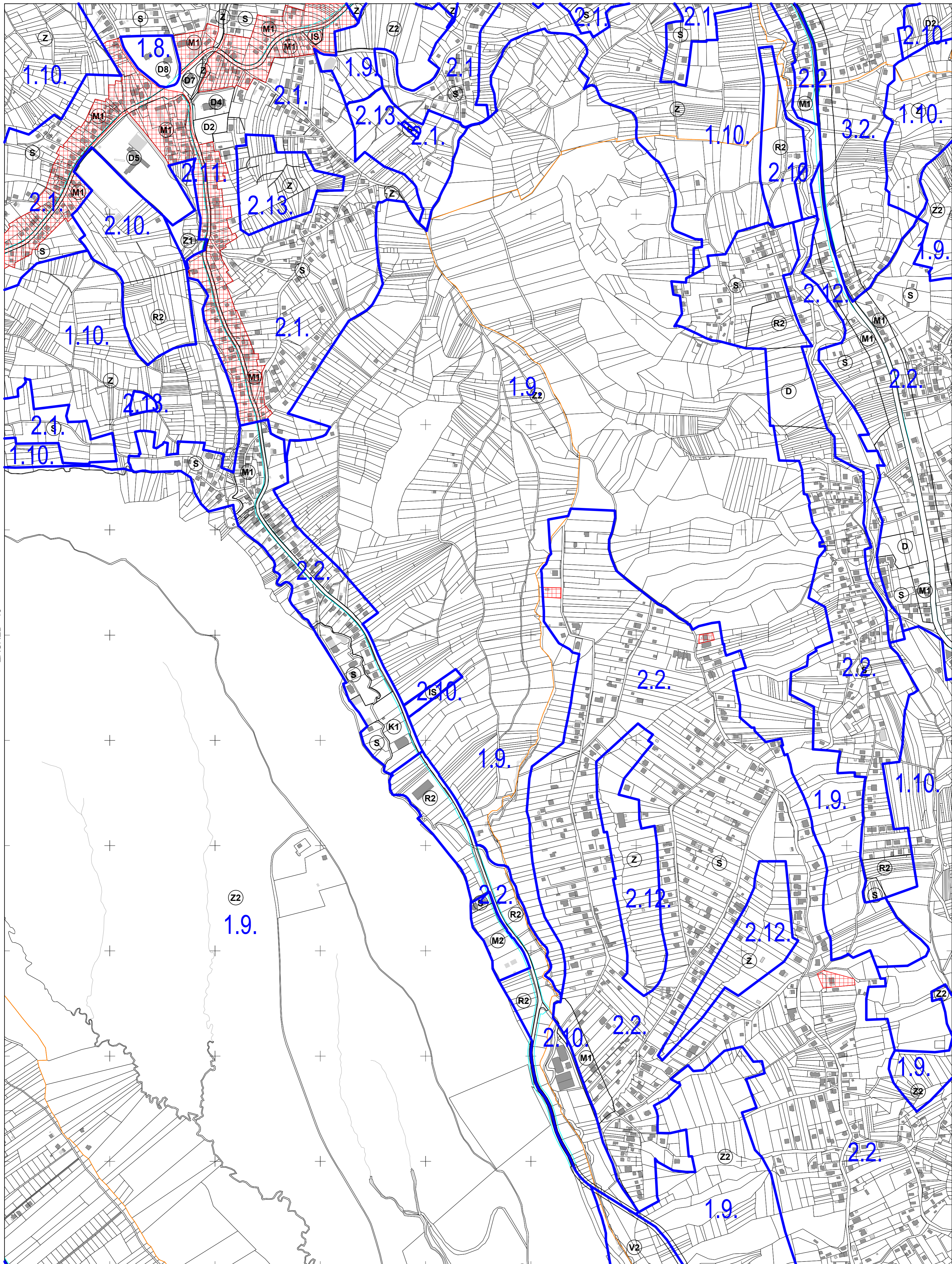


IZMJERA:  
 A - tahimetrija, ortogonal  
 B - fotogrametrija  
 C - komasacija  
 D - grafička



MJERILO 1:5000

ZAGREB - 6



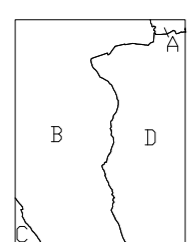
ZAGREB - 15

ZAGREB - 17

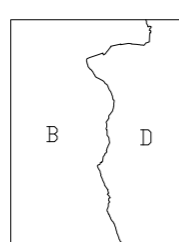
ZAGREB - 26

05/2  
8/25

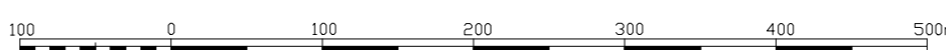
5  
079  
000



KATASTARSKE OPĆINE:  
A - Čučerje  
B - Markuševac  
C - Renete  
D - Granešina



IZMJERA:  
A - tahimetrija, ortogonal  
B - fotogrametrija  
C - komasacija  
D - grafička

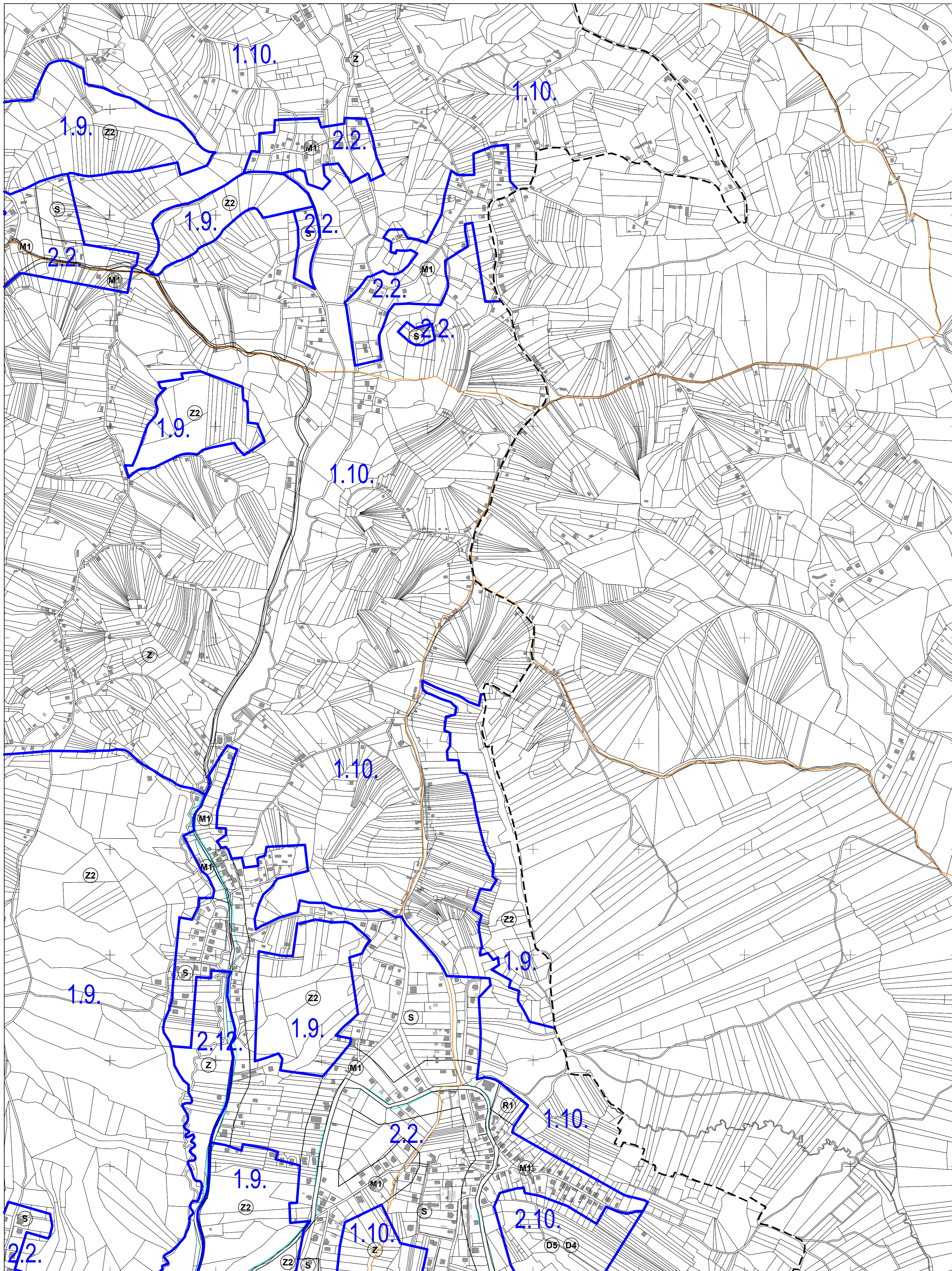


MJERILO 1:5000

Izrada: Gradski ured za katastar i geodetske poslove Grada Zagreba  
prosinac 2013.


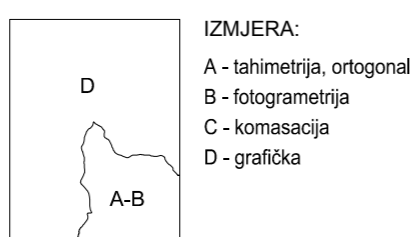
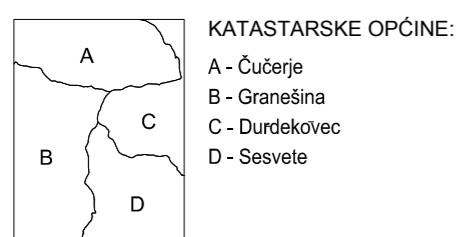
5  
081  
000

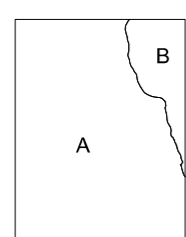
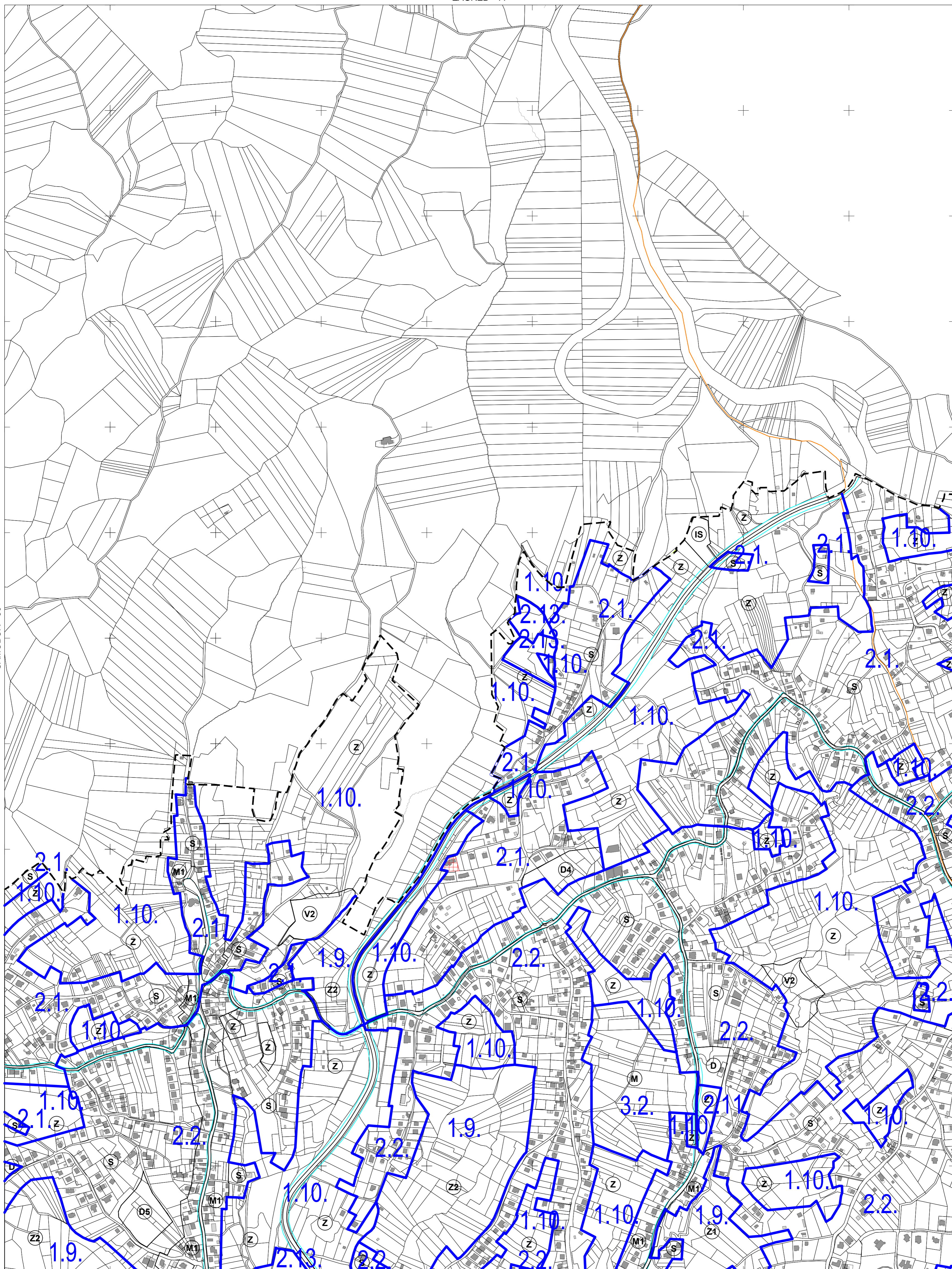




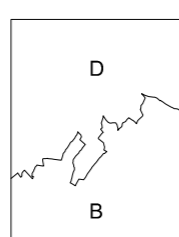
ZAGREB - 17

ZAGREB - 19






KATASTARSKE OPĆINE:  
A - Gornji Stenjevec  
B - Gornje Vrapče

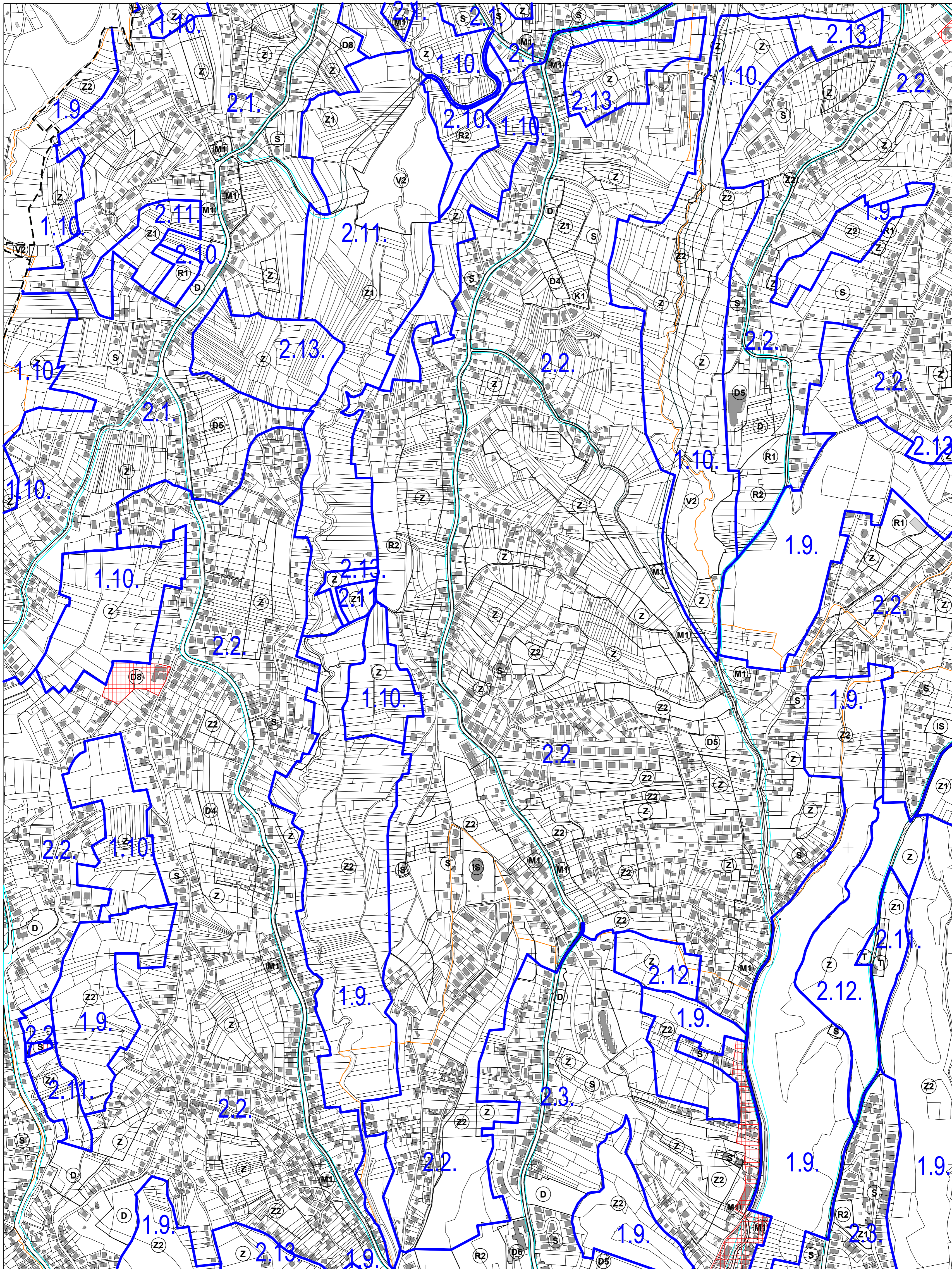


IZMJERA:  
A - tahimetrija, ortogonal  
B - fotogrametrija  
C - komasacija  
D - grafička



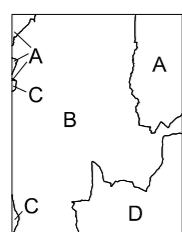
MJERILO 1:5000



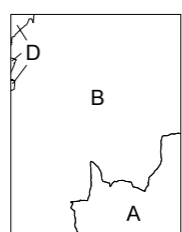


ZAGREB - 22


ZAGREB - 24



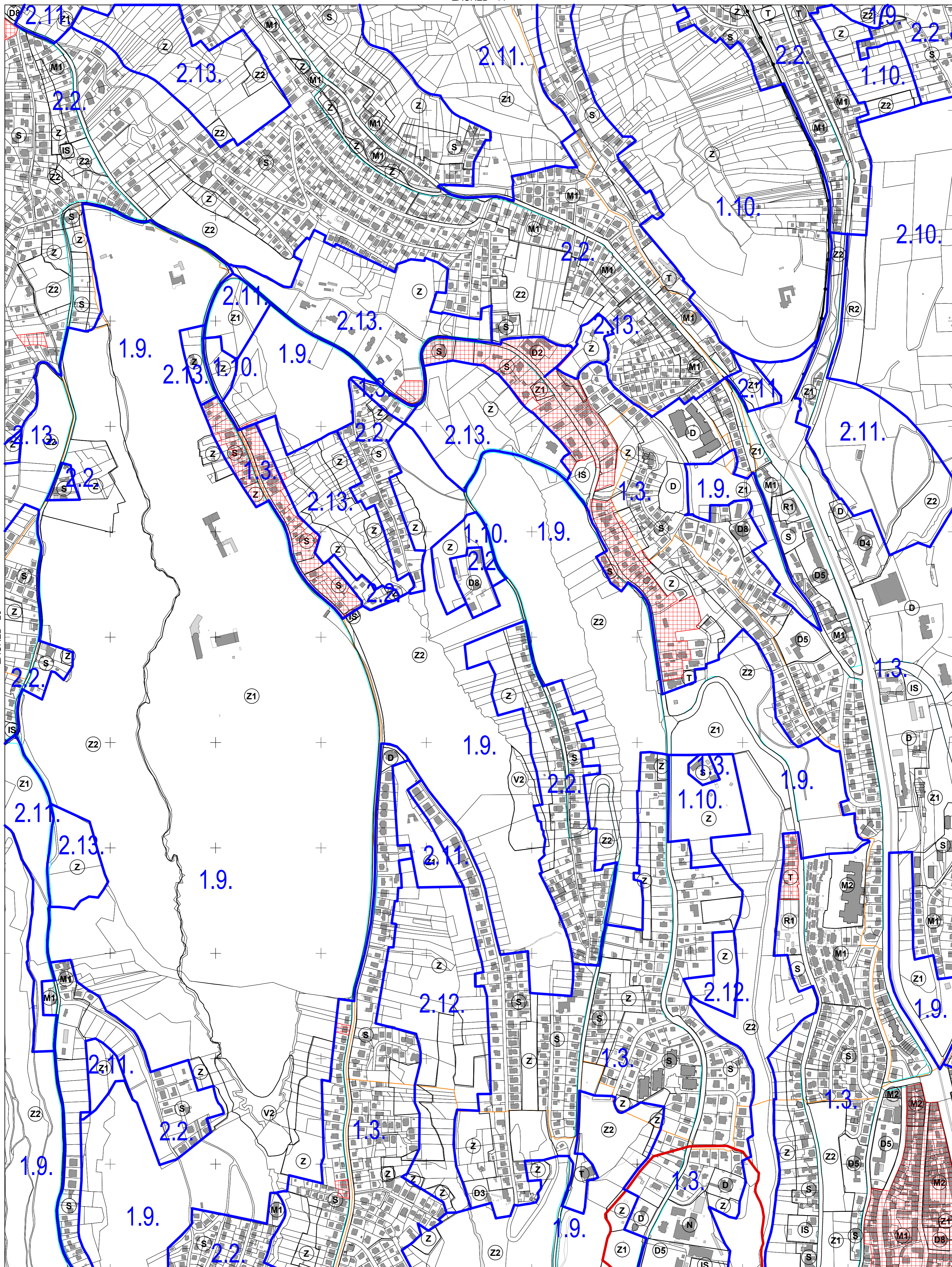
KATAstarske općine:  
A - Šestine  
B - Mikulčići  
C - Gornje Vrapče  
D - Črnomerec



IZMJERA:  
A - tahimetrija, ortogonal  
B - fotogrametrija  
C - komasacija  
D - graficka

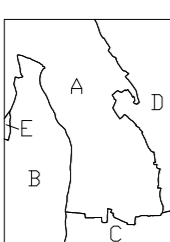


MJERILO 1:5000

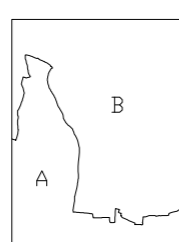


ZAGREB - 23

ZAGREB - 25



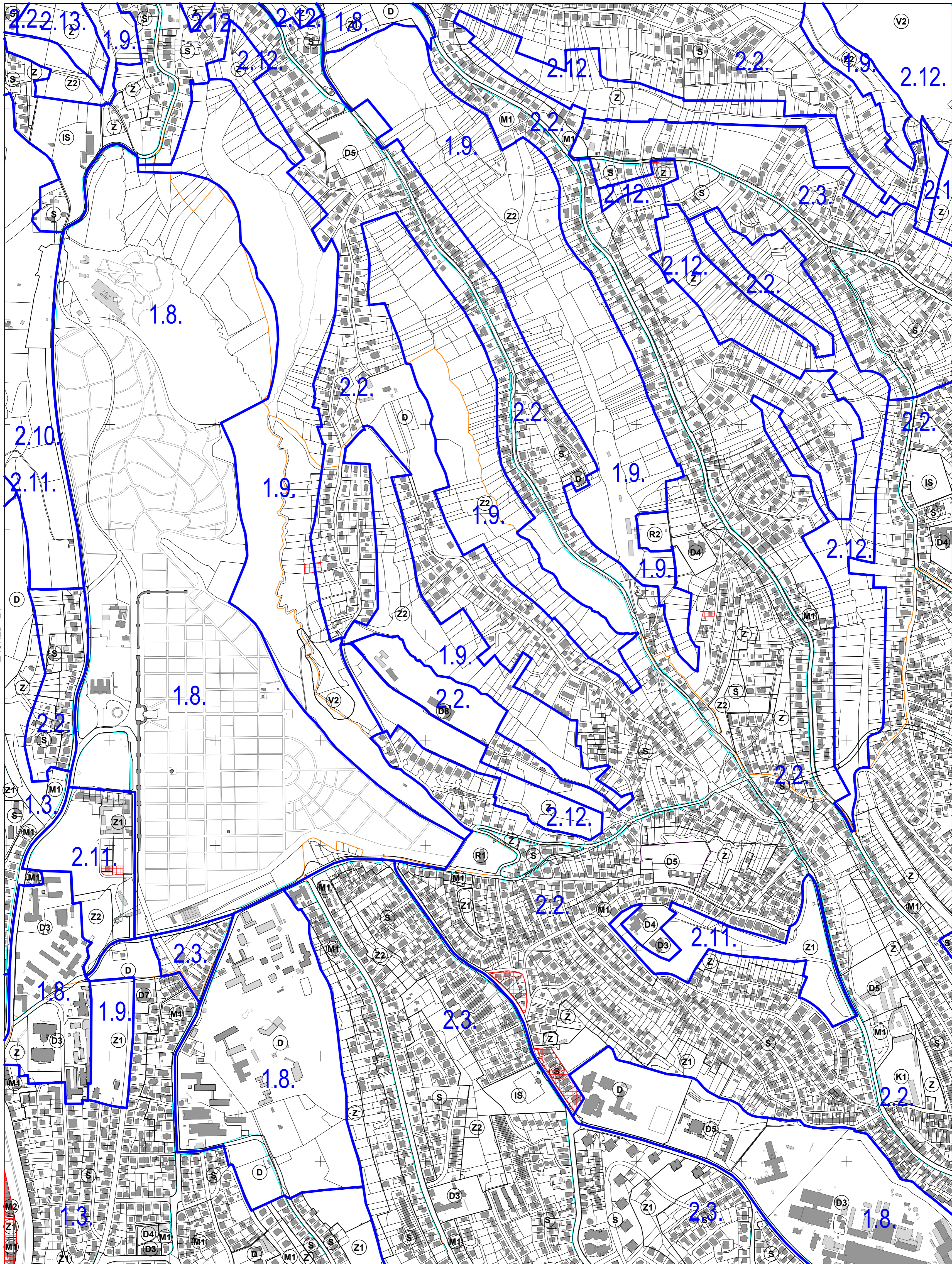
KATASTARSKE OPĆINE:  
A - Šestine  
B - Črnomerec  
C - Centar  
D - Gračani  
E - Mikulići



IZMJERA:  
A - tahimetrija, ortogonal  
B - fotogrametrija  
C - komasacija  
D - grafička



MJERILO 1:5000



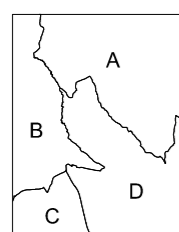
ZAGREB - 24

ZAGREB - 26

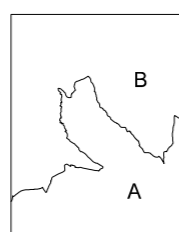
Izrada: Gradski ured za katastar i geodetske poslove Grada Zagreba  
prosinac 2013.

5 076 000


578 750



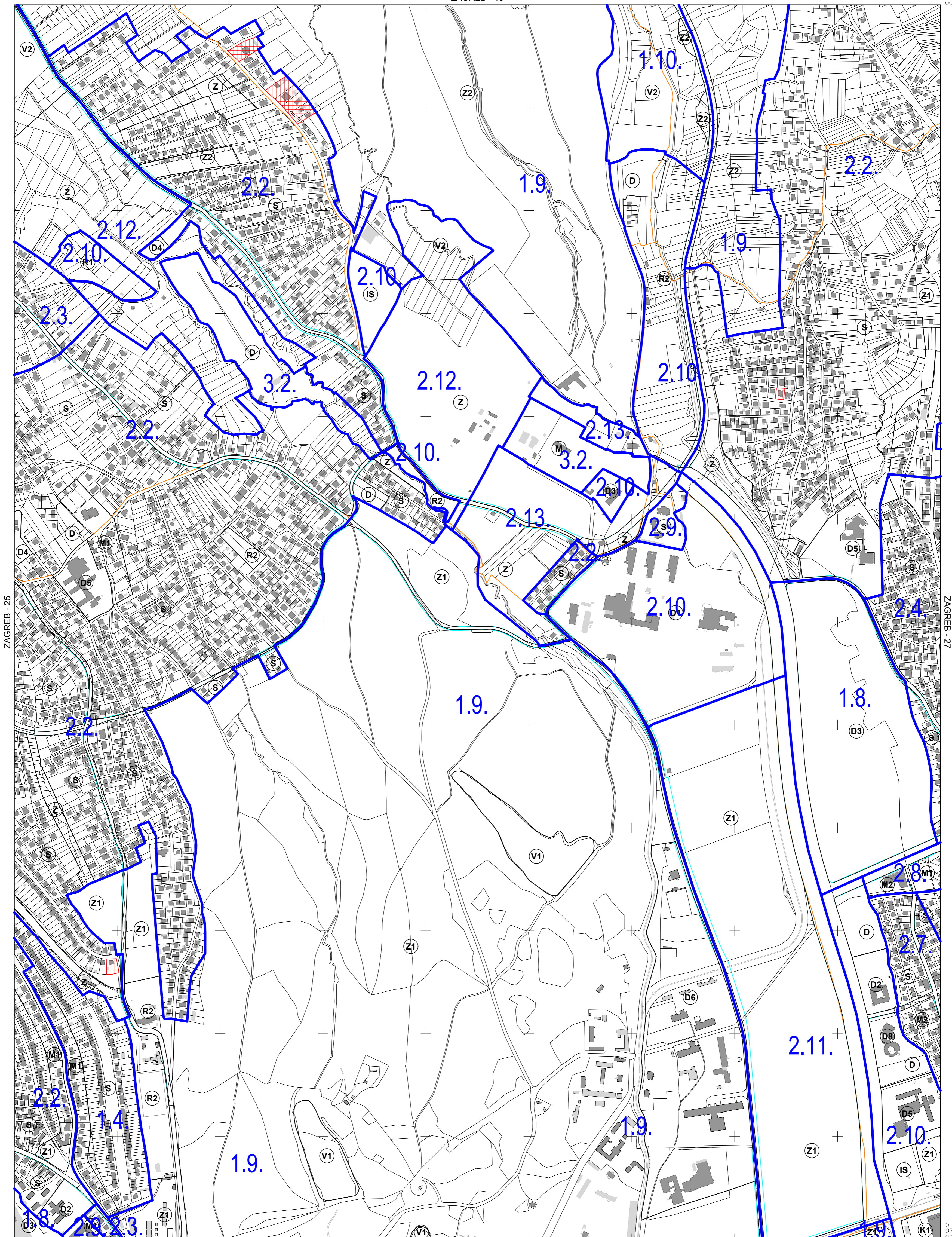
KATASTARSKE OPĆINE:  
A - Remete  
B - Gračani  
C - Centar  
D - Maksimir



IZMJERA:  
A - tahimetrija, ortogonal  
B - fotogrametrija  
C - komasacija  
D - grafička



MJERILO 1:5000



ZAGREB - 25

ZAGREB - 27

KATASTARSKE OPĆINE:

A	Remete
B	Markuševac
C	Granešina
D	Dubrava
E	Maksimir
F	Peščenica

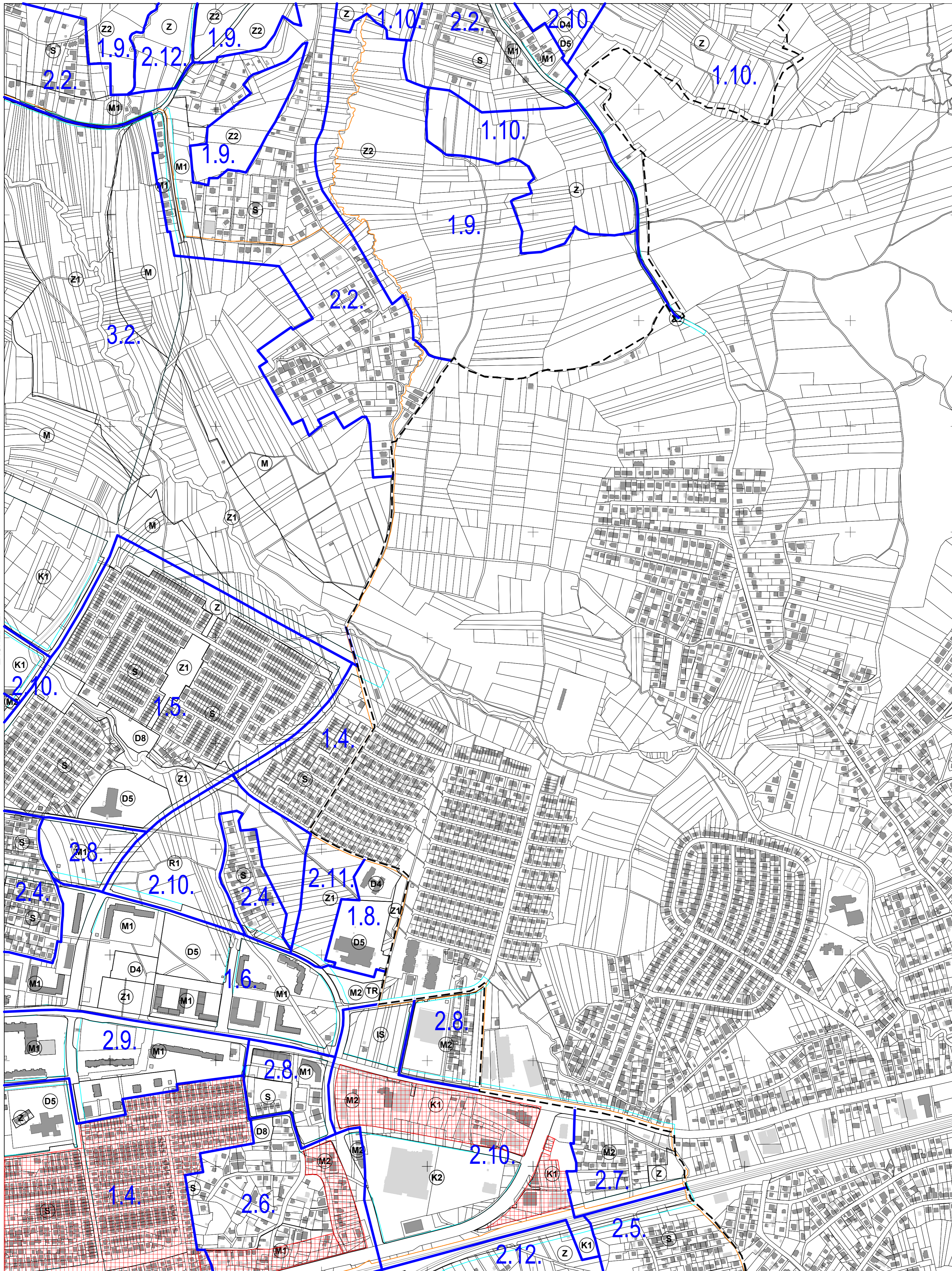
IZMJERA:

A	tahimetrija, ortogonal
B	fotogrametrija
C	komasacija
D	grafička



MJERILO 1:5000

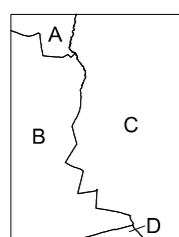




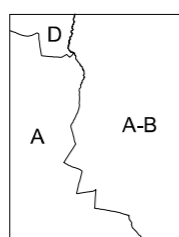
ZAGREB - 29

ZAGREB - 27


5  
076  
000  
585  
500



KATASTARSKE OPĆINE:  
A - Granešina  
B - Dubrava  
C - Sesvete  
D - Resnik

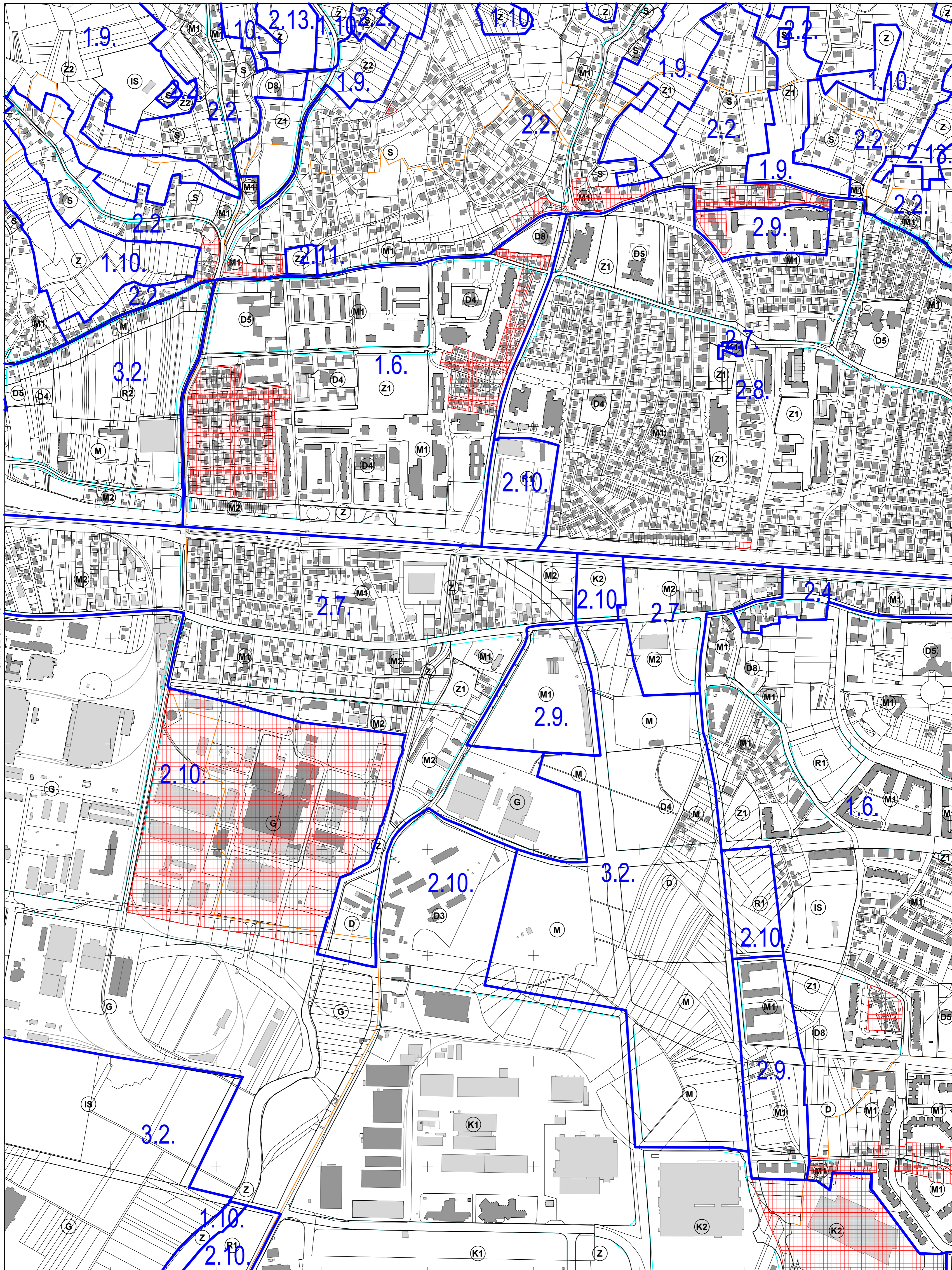


IZMJERA:  
A - tahimetrija, ortogonal  
B - fotogrametrija  
C - komasacija  
D - graficka



MJERILO 1:5000

ZAGREB - 21



SAMOBOR - 40

ZAGREB - 32

ZAGREB - 41

Izrada: Gradski ured za katastar i geodetske poslove Grada Zagreba  
prosinac 2013.


5  
073  
000  
5  
569  
750

KATASTARSKE OPĆINE:

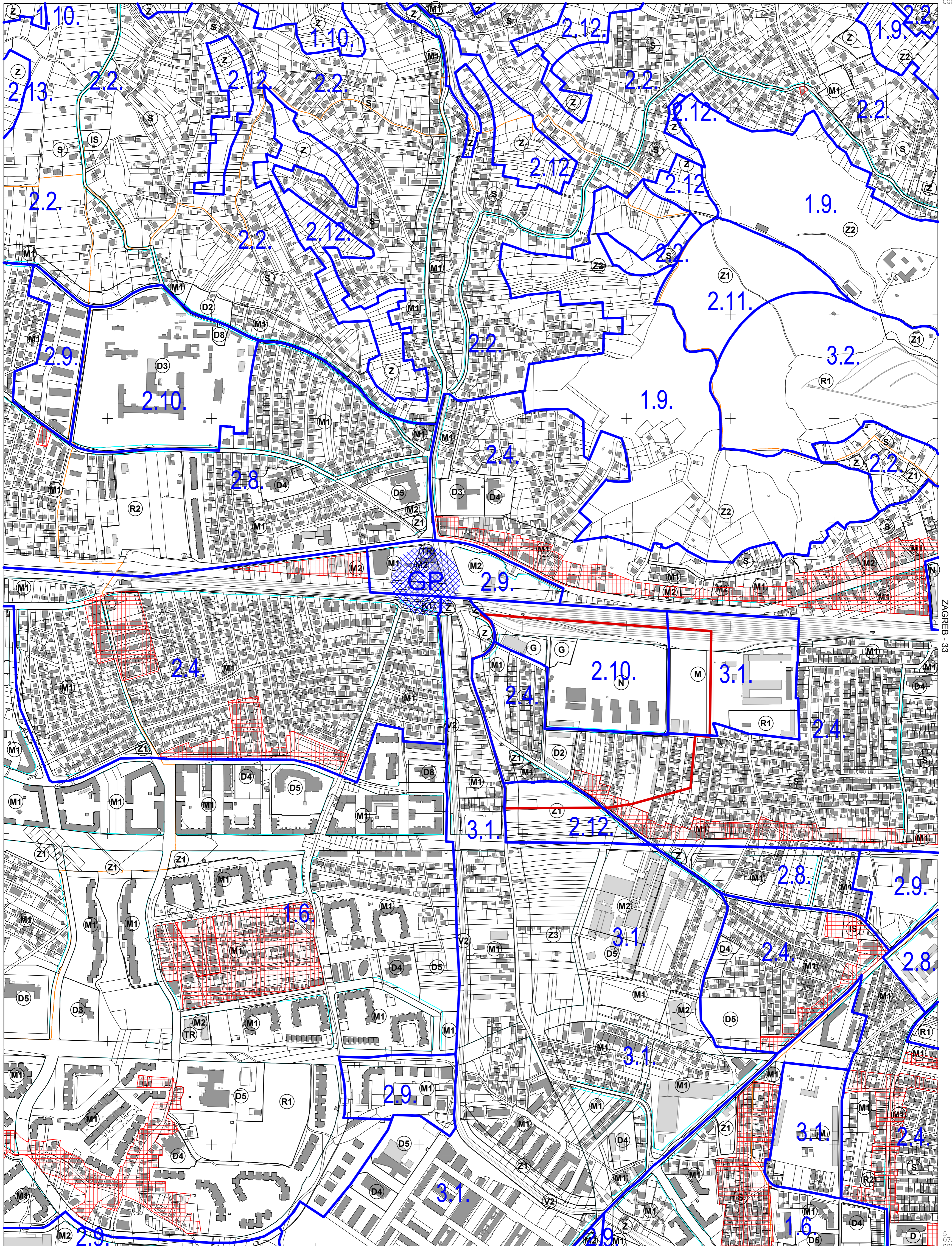
- A - Gornji Stenjevec
- B - Podsused
- C - Stenjevec
- D - Vrapče

IZMJERA:

- A - tahimetrija, ortogonal
- B - fotogrametrija
- C - komasacija
- D - grafička

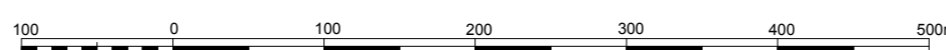
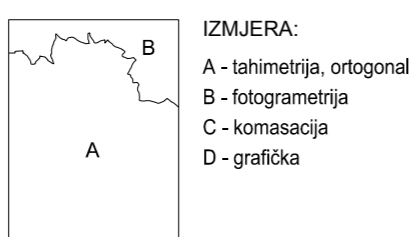


MJERILO 1:5000



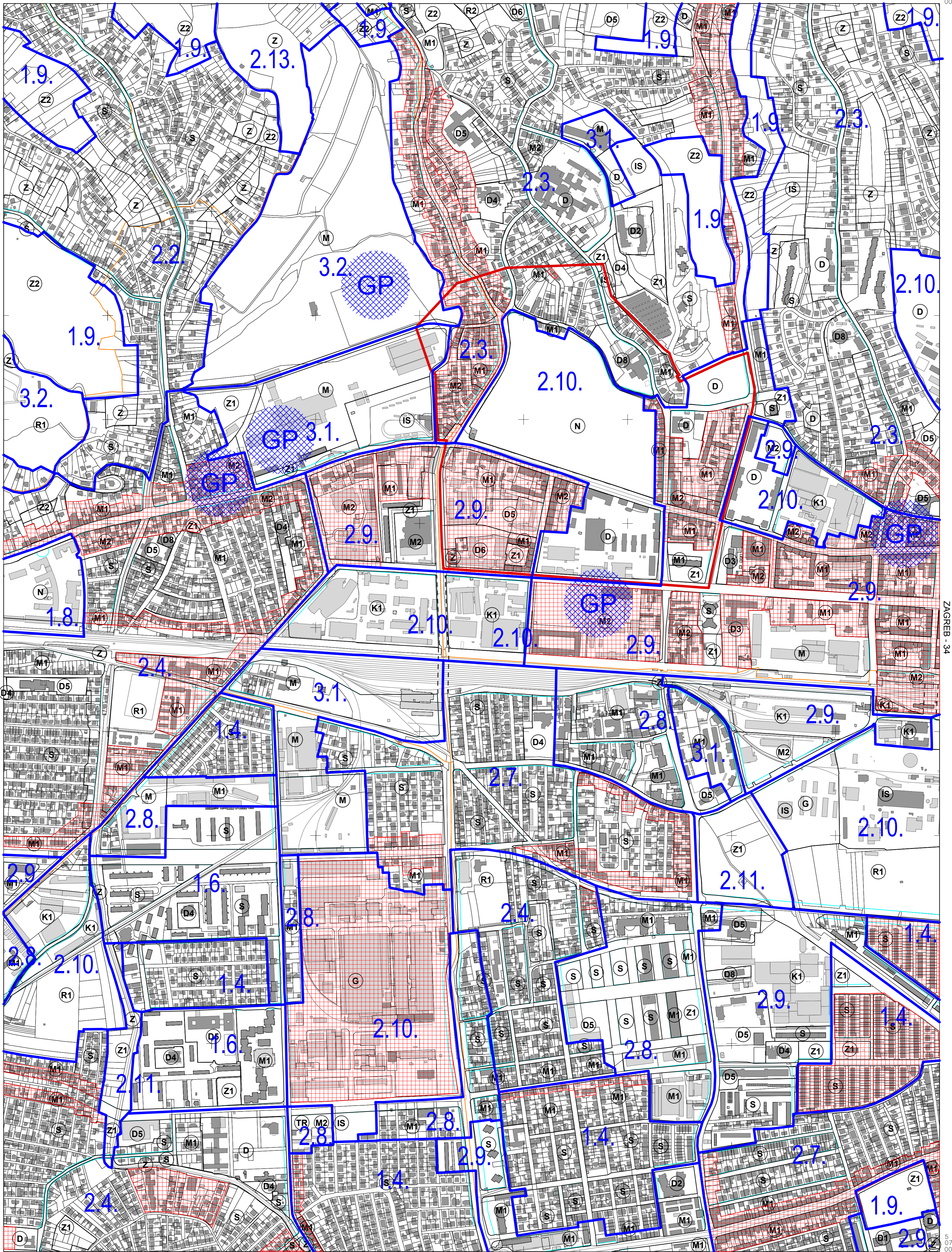
ZAGREB - 31

ZAGREB - 33



MJERILO 1:5000

ZAGREB - 23


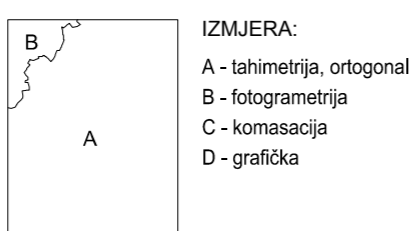
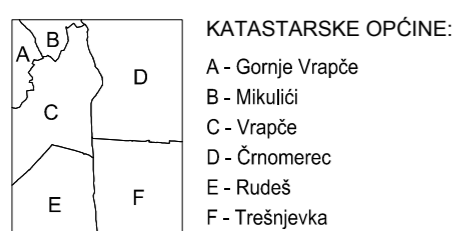


ZAGREB - 32

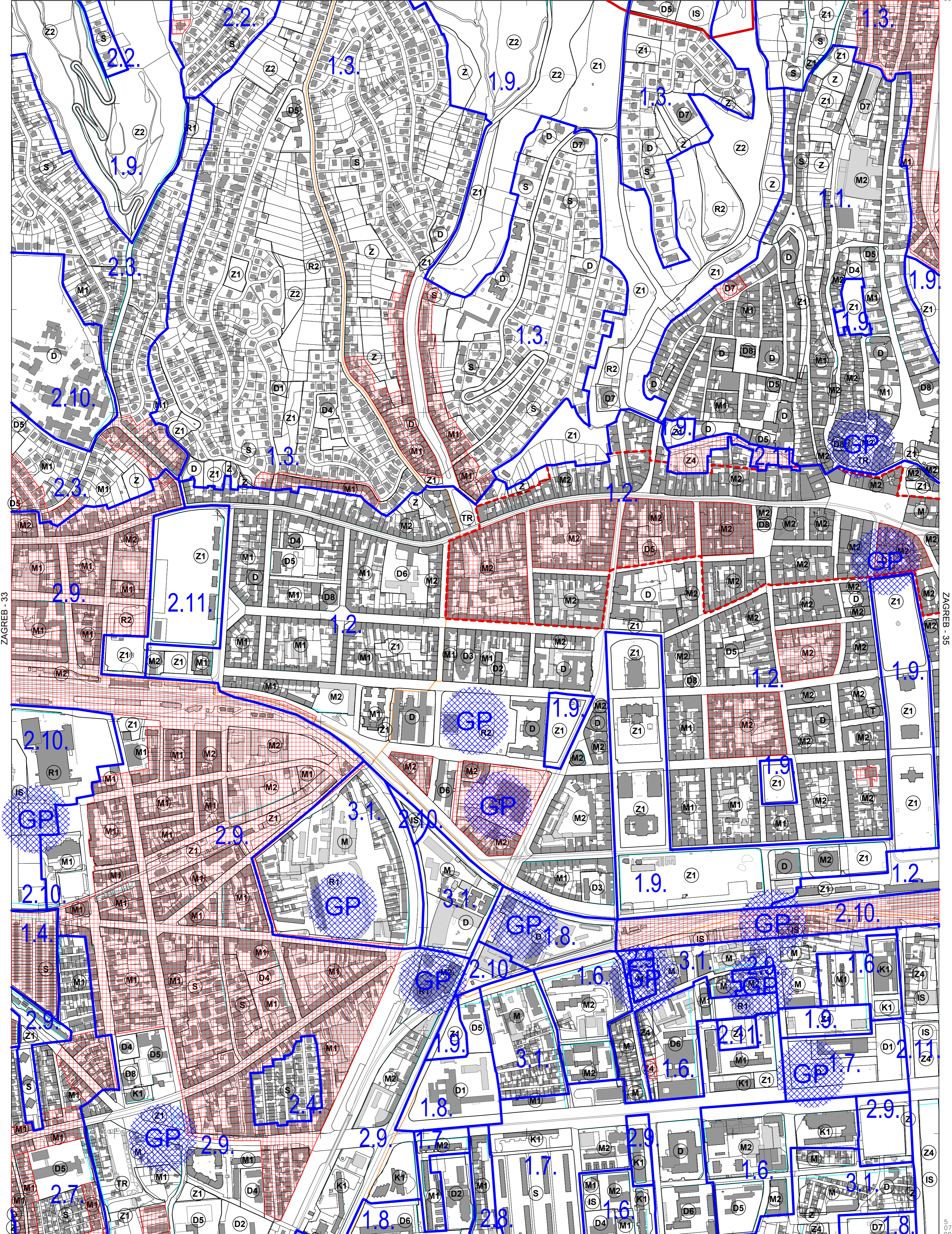
ZAGREB - 34

ZAGREB - 43

Izrada: Gradski ured za katastar i geodetske poslove Grada Zagreba  
prosinac 2013.



MJERILO 1:5000



ZAGREB - 33

ZAGREB - 35

ZAGREB - 44

Izradba: Gradski ured za katastar i geodetske poslove Grada Zagreba  
prosinac 2013.

5 076 000

5 076 000

KATASTARSKE OPĆINE:


A	B
C	D

A - Črnomerec  
B - Centar  
C - Trešnjevka  
D - Trnje

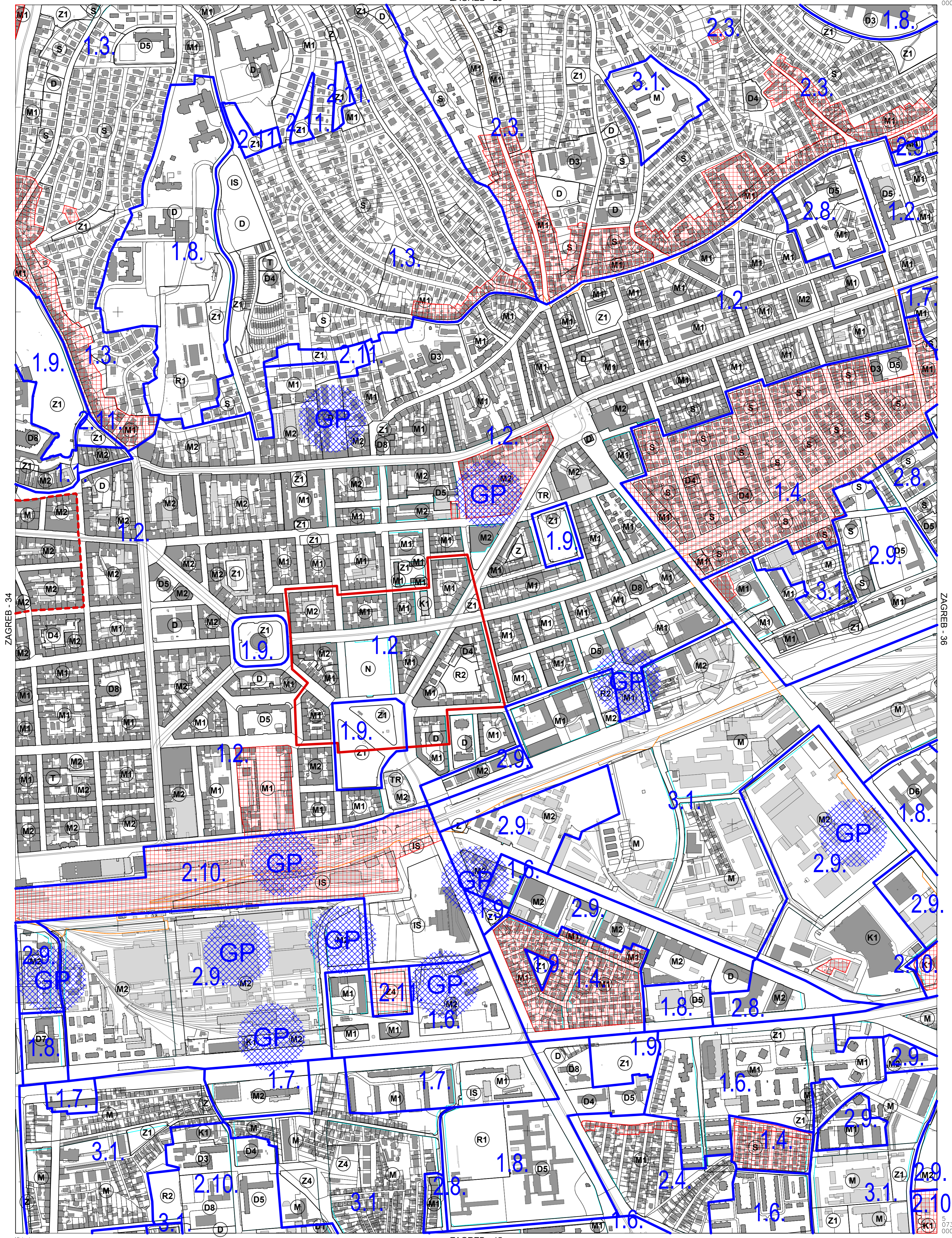
IZMJERA:

A
---

A - tahimetrija, ortogonal  
B - fotogrametrija  
C - komasacija  
D - grafička

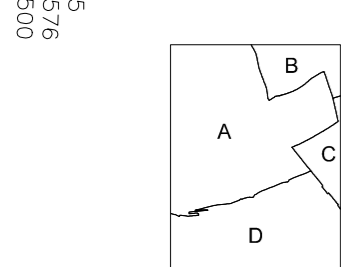


MJERILO 1:5000



ZAGREB - 34

ZAGREB - 36

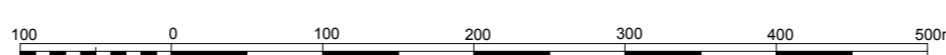


KATASTARSKE OPĆINE:

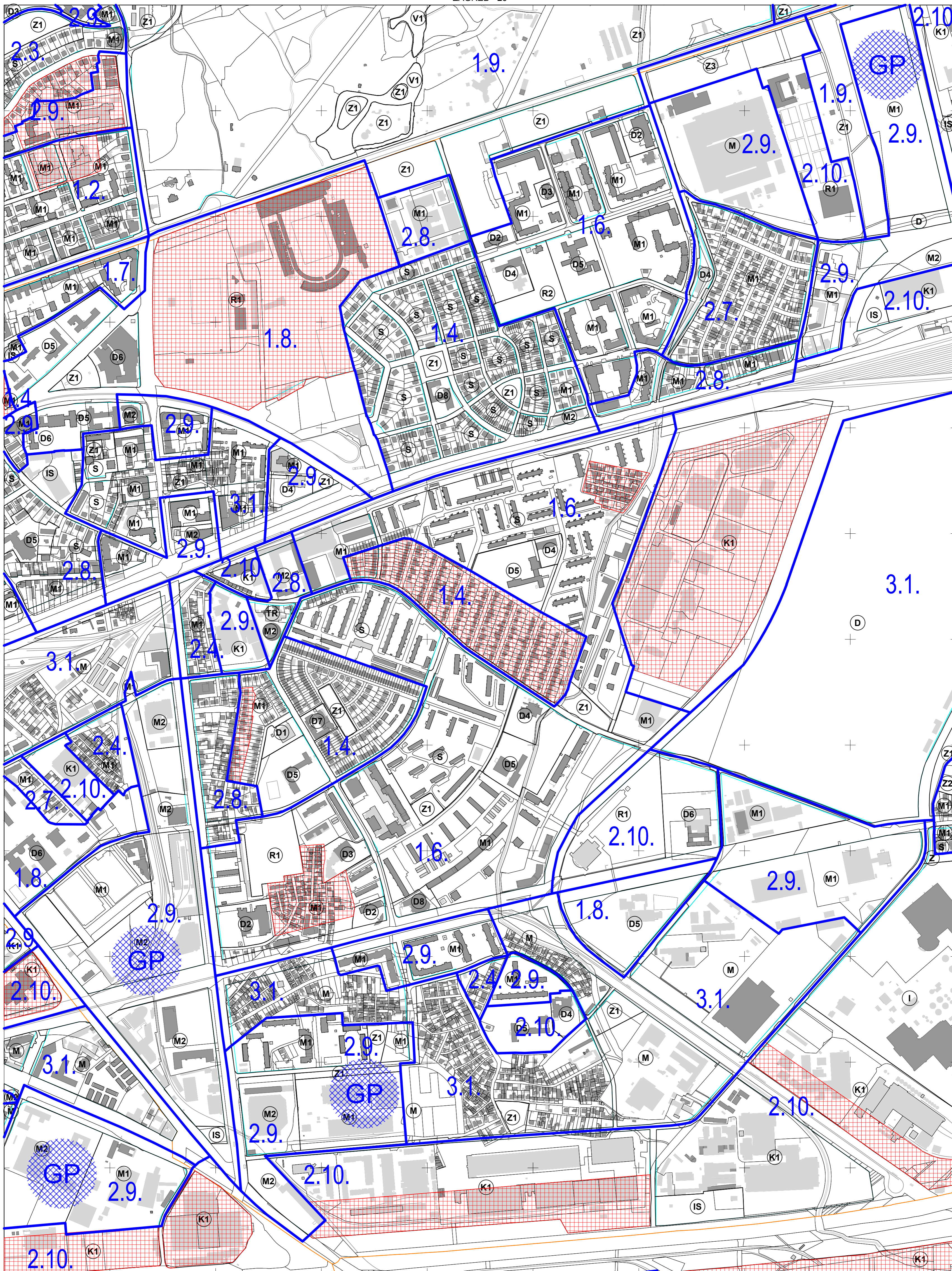
- A - Centar
- B - Maksimir
- C - Peščenica
- D - Trnje

IZMJERA:

- A - tahimetrija, ortogonal
- B - fotogrametrija
- C - komasacija
- D - grafička



MJERILO 1:5000



ZAGREB - 35


ZAGREB - 37

KATASTARSKE OPĆINE:

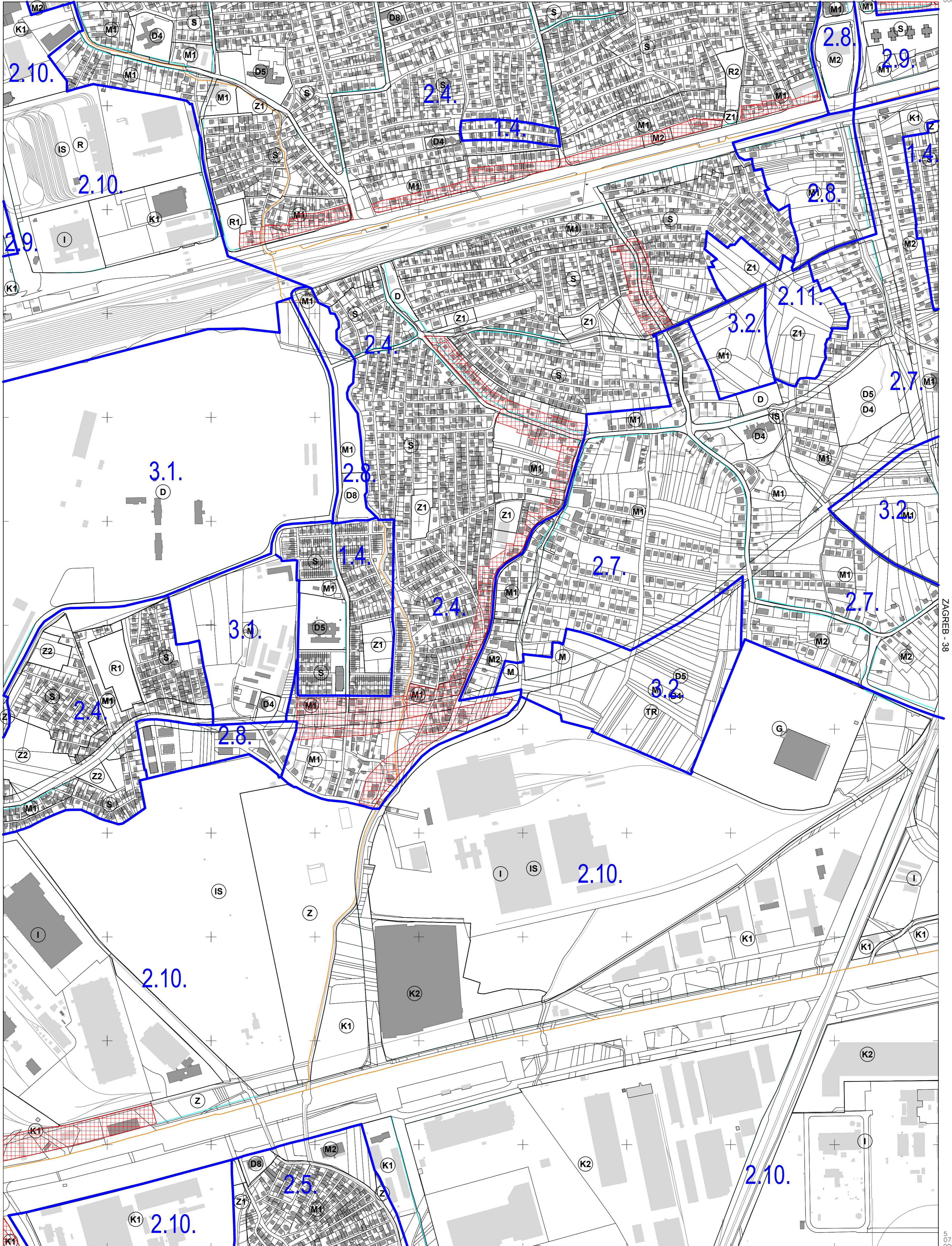
A	A - Maksimir
B	B - Peščenica
C	C - Trnje
D	D - Žitnjak

IZMJERA:

A	A - tahimetrija, ortogonal
B	B - fotogrametrija
C	C - komasacija
D	D - grafička



MJERILO 1:5000



ZAGREB - 36


ZAGREB - 38

KATASTARSKE OPĆINE:

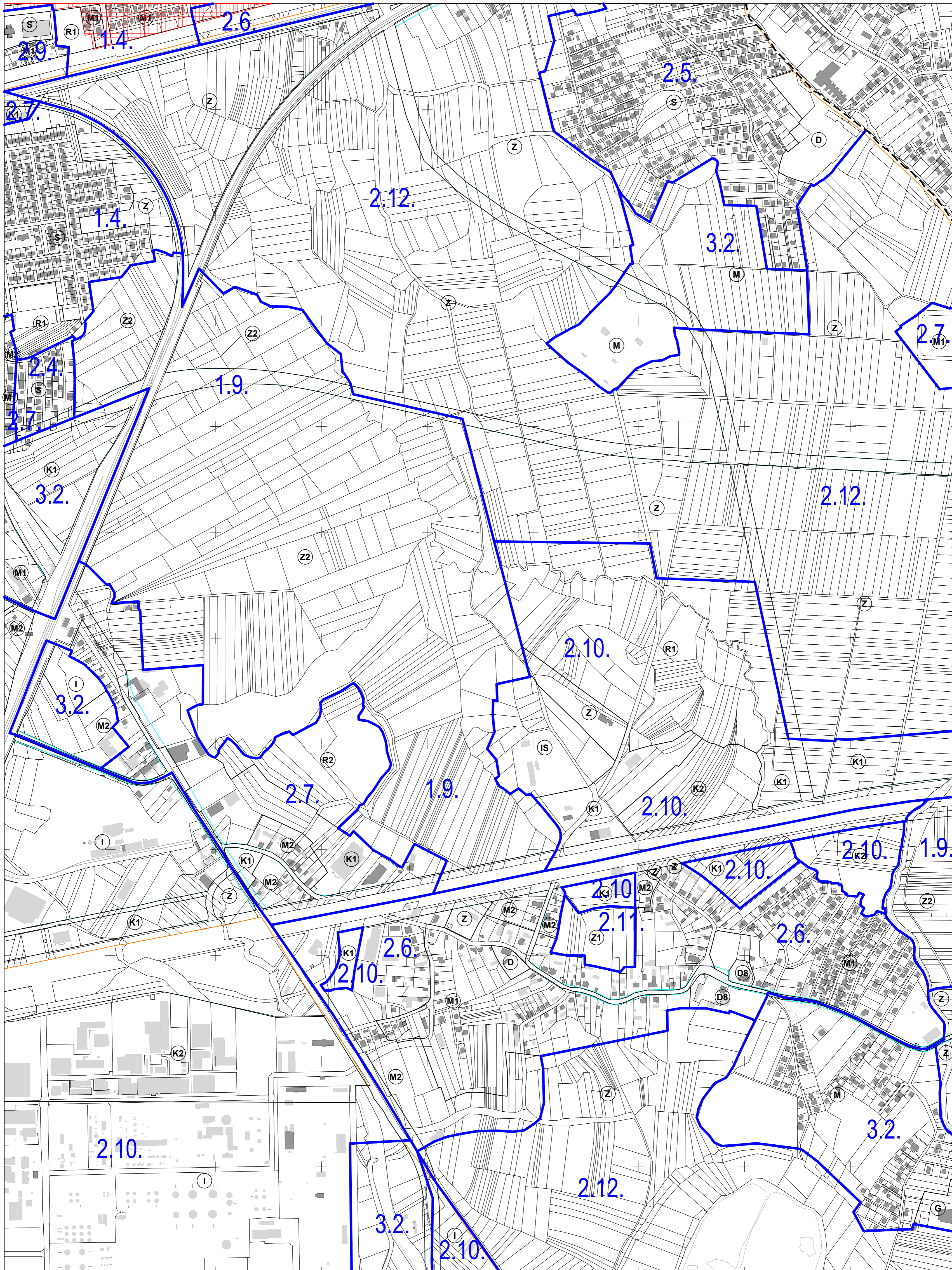
A	A - Dubrava
B	B - Peščenica
C	C - Resnik
D	D - Žitnjak

IZMJERA:

A	A - tahimetrija, ortogonal
B	B - fotogrametrija
C	C - komasacija
D	D - grafička


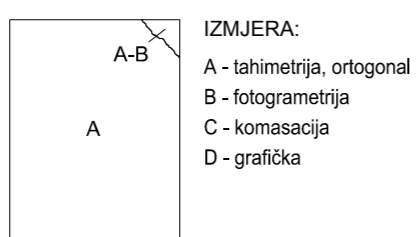


MJERILO 1:5000

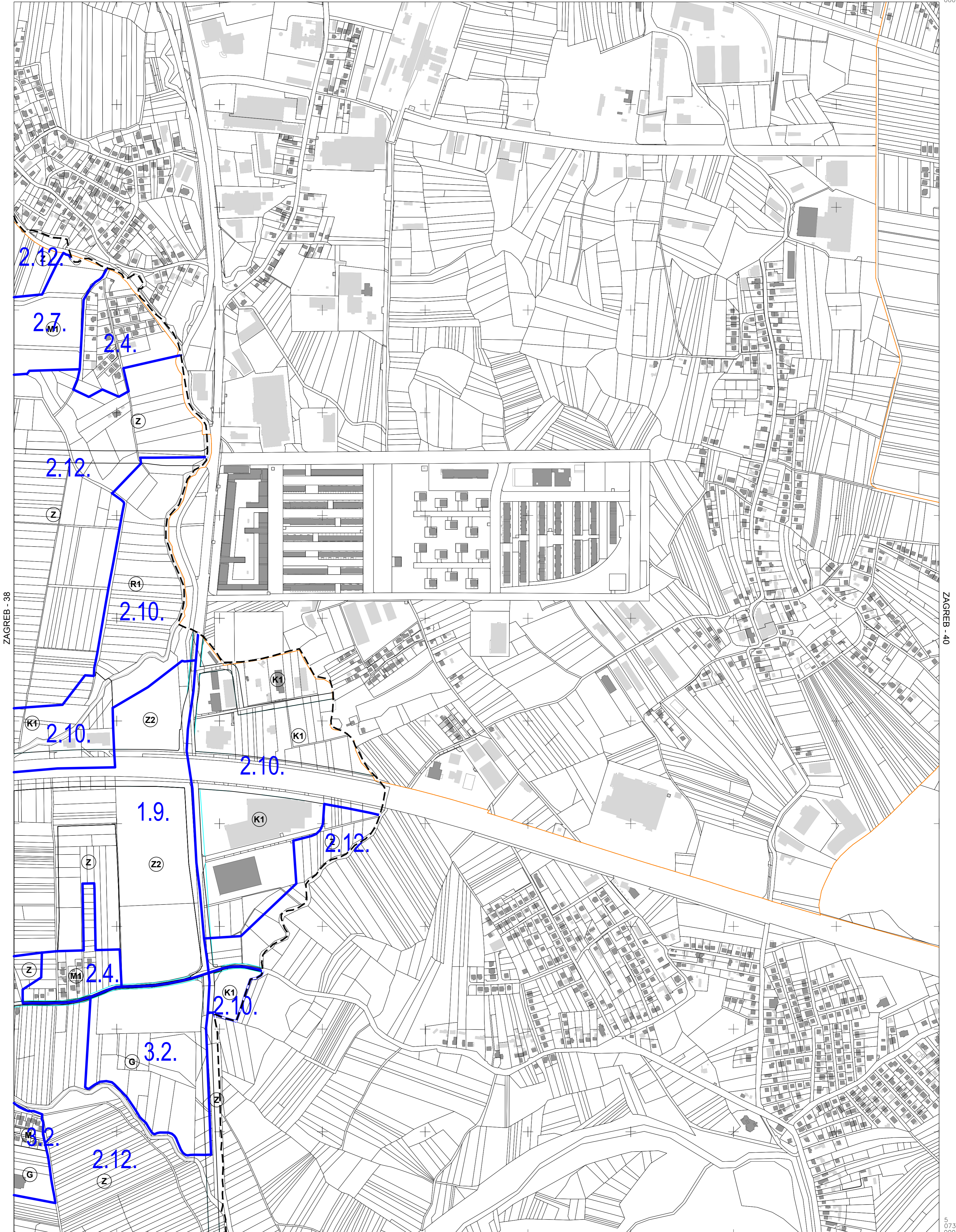


ZAGREB - 37

ZAGREB - 39



MJERILO 1:5000


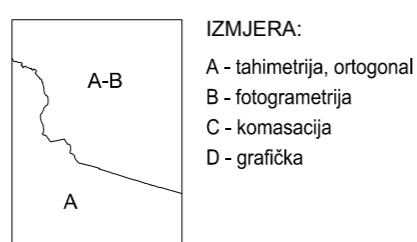


ZAGREB - 38

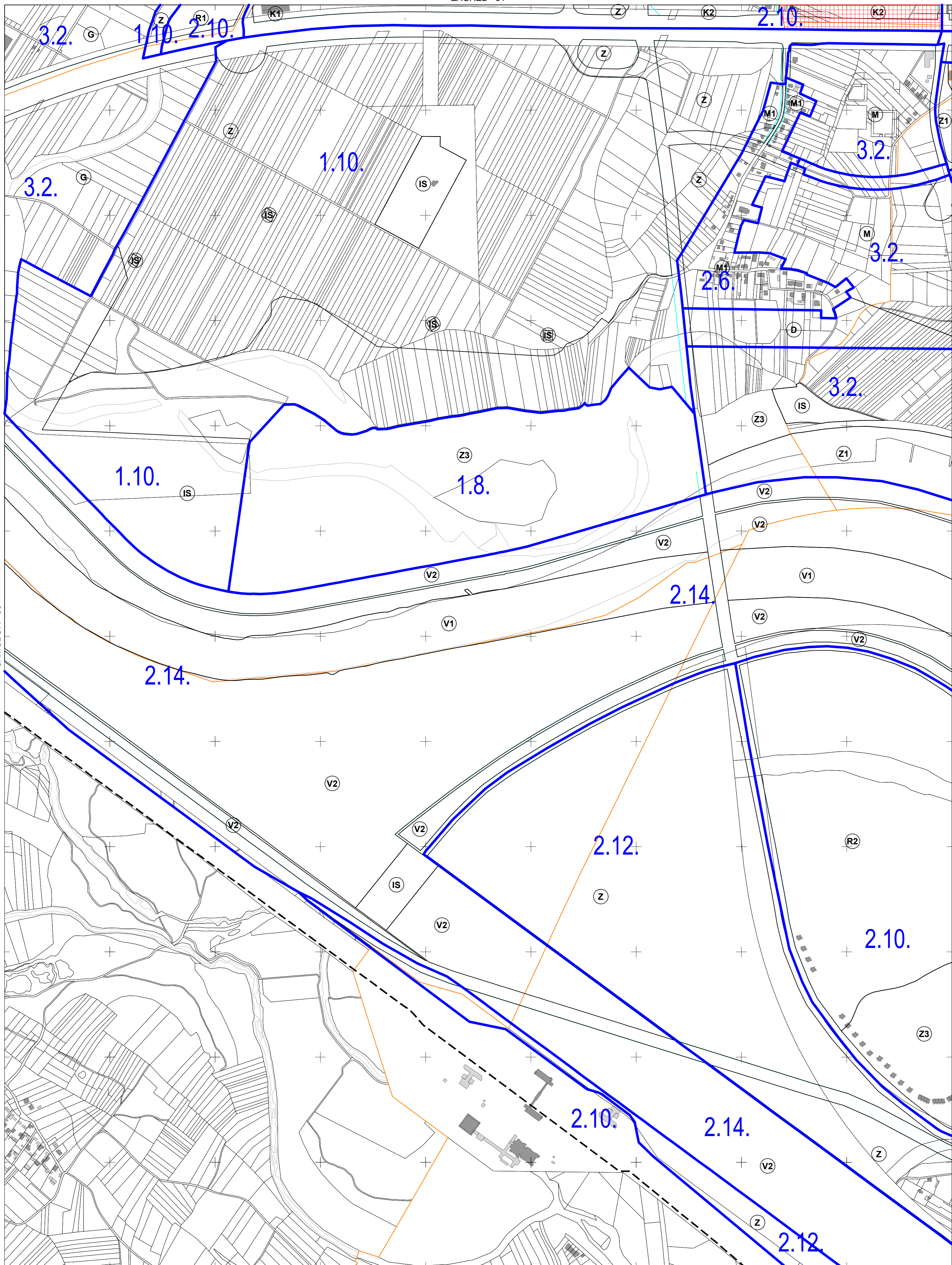
ZAGREB - 40

005  
585  
5

5 073  
000  
587  
750



MJERILO 1:5000



SAMOBOR - 50

ZAGREB - 42

VELIKA GORICA - 1

Izrada: Gradski ured za katastar i geodetske poslove Grada Zagreba  
prosinac 2013.

KATASTARSKE OPĆINE:


A	B
C	D
E	

A - Podsused  
B - Vrapče  
C - Smerjevec  
D - Lučko  
E - Blato

IZMJERA:

A
B

A - tahimetrija, ortogonal  
B - fotogrametrija  
C - komasacija  
D - grafička



MJERILO 1:5000





ZAGREB - 42


ZAGREB - 44

VELIKA GORICA - 3

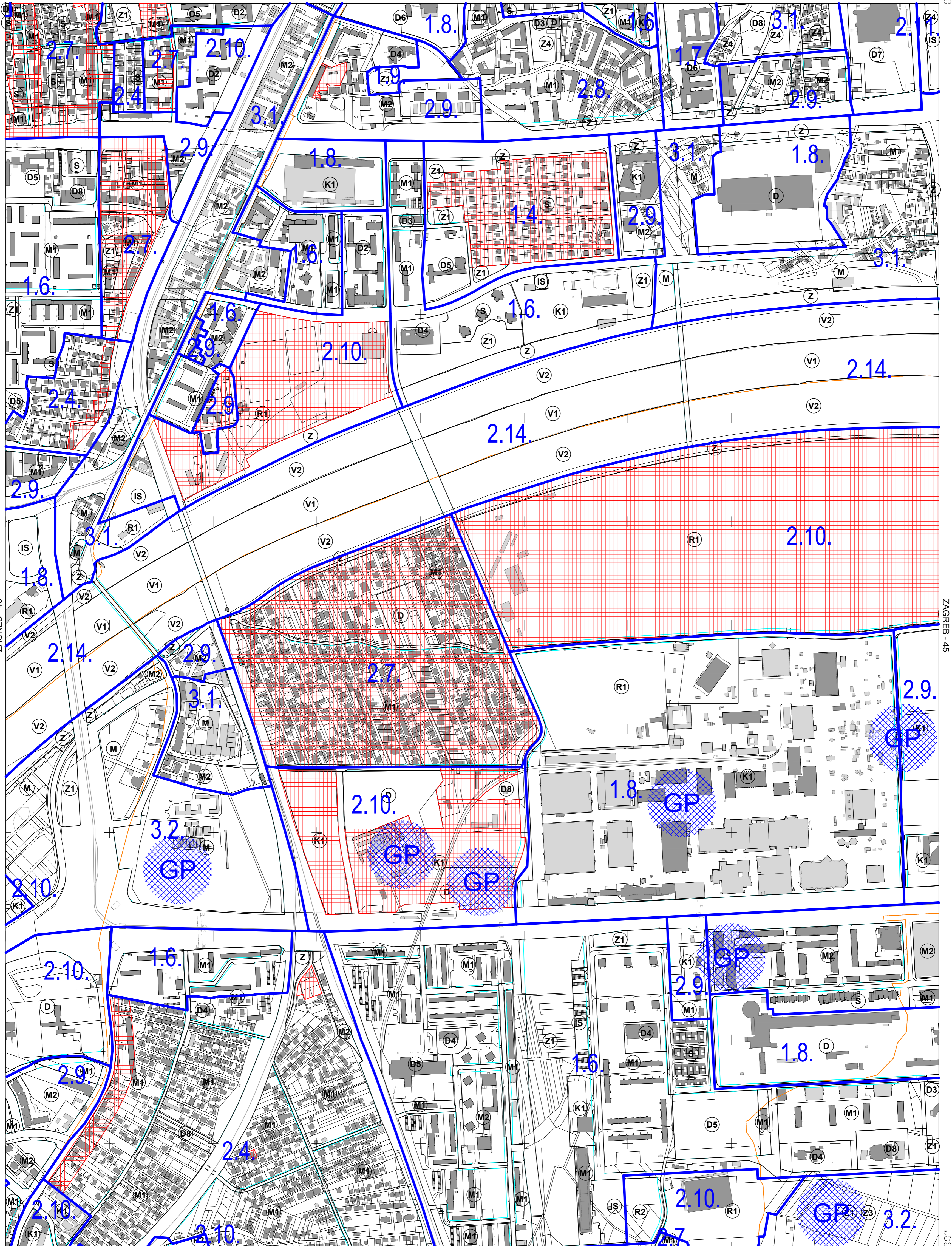
Izrada: Gradski ured za katastar i geodetske poslove Grada Zagreba  
prosinac 2013.

KATASTARSKE OPĆINE:  
A - Rudeš  
B - Trešnjevka  
C - Blato

IZMJERA:  
A - tahimetrija, ortogonal  
B - fotogrametrija  
C - komasacija  
D - grafička



MJERILO 1:5000



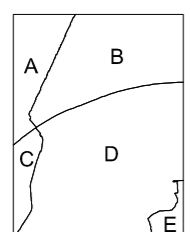
ZAGREB - 43

ZAGREB - 45

VELIKA GORICA - 4

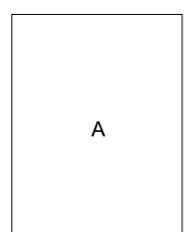
Izrada: Gradski ured za katastar i geodetske poslove Grada Zagreba  
prosinac 2013.

5 070  
000  
576



KATASTARSKE OPĆINE:

- A - Trešnjevka
- B - Trnje
- C - Blato
- D - Klara
- E - Zaprudski Otok

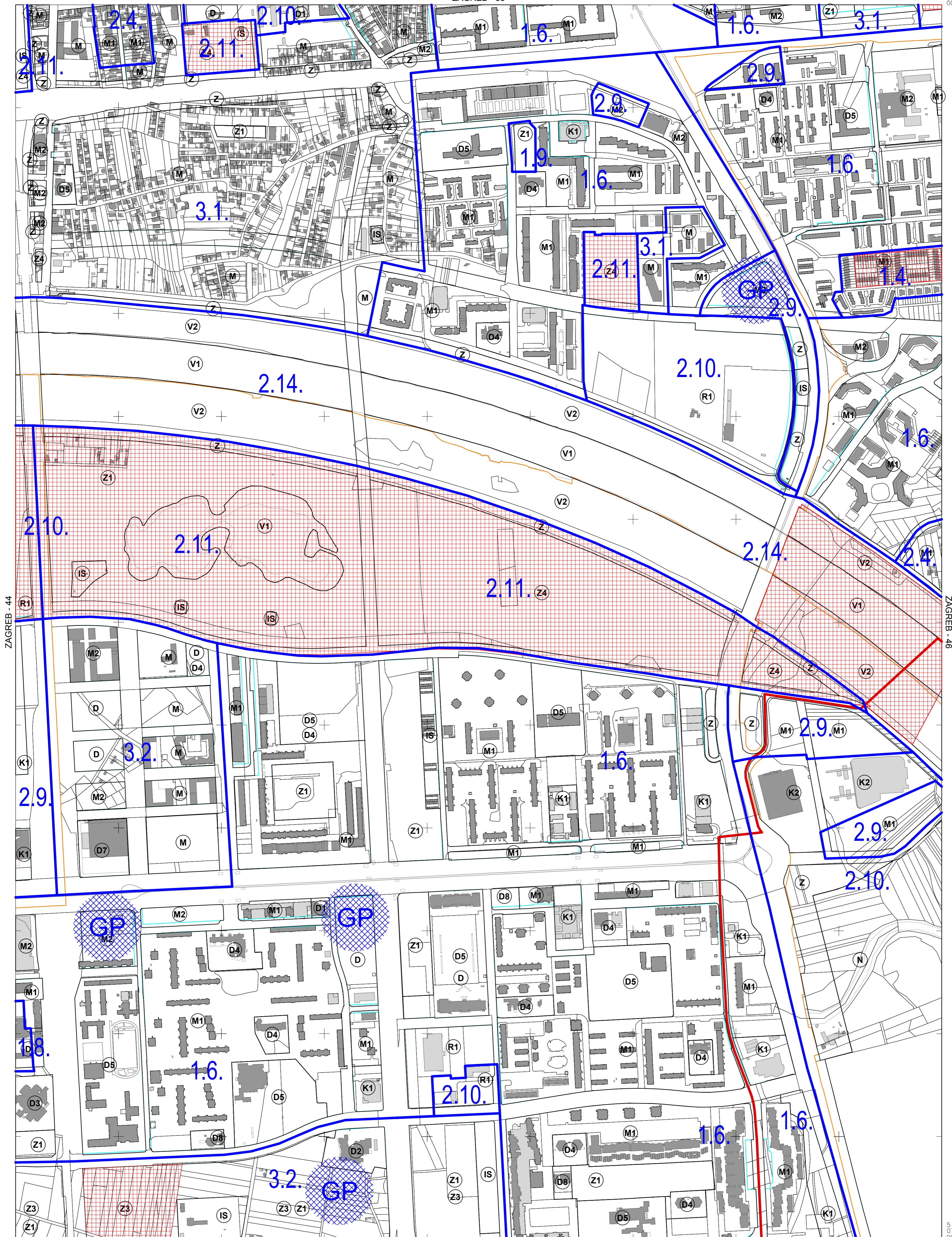


IZMJERA:

- A - tahimetrija, ortogonal
- B - fotogrametrija
- C - komasacija
- D - grafička



MJERILO 1:5000



ZAGREB - 44

ZAGREB - 46

VELIKA GORICA - 5

Izrada: Gradski ured za katastar i geodetske poslove Grada Zagreba  
prosinac 2013.

005 945 5

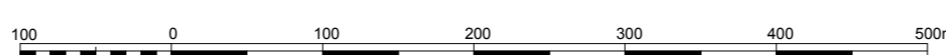
5 070 000 578

KATASTARSKE OPĆINE:

A	Trnje
B	Žitnjak
C	Klara
D	Zaprudski Otok
E	Jakuševac

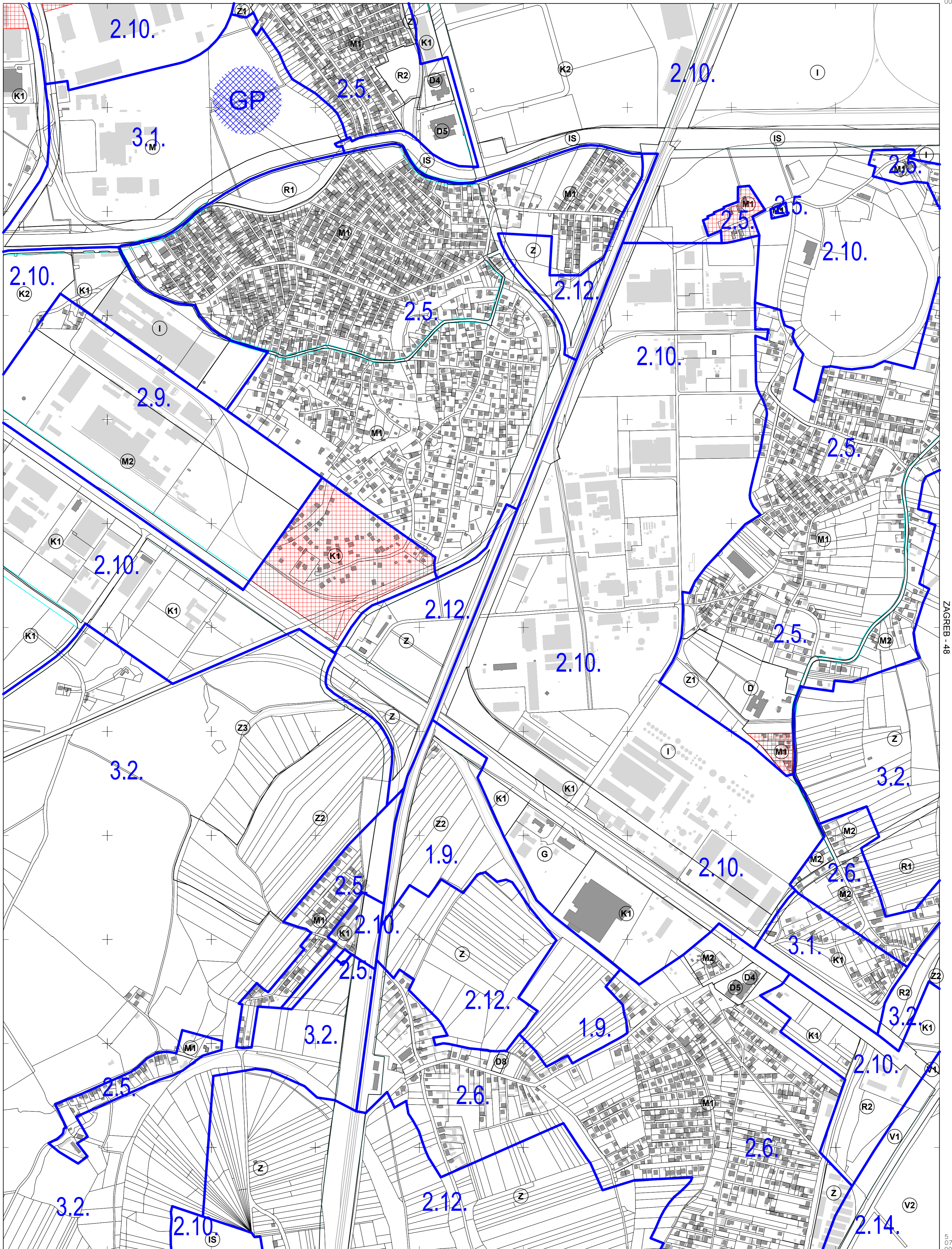
IZMJERA:

A	tahimetrija, ortogonal
B	fotogrametrija
C	komasacija
D	grafička



MJERILO 1:5000





ZAGREB - 46

ZAGREB - 48

VELIKA GORICA - 7

Izradba: Gradski ured za katastar i geodetske poslove Grada Zagreba  
 prosinac 2013.

000  
 186  
 5

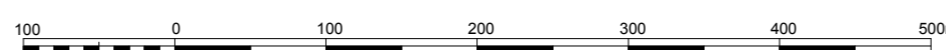
5  
 070  
 000  
 5  
 583  
 250

KATASTARSKE OPĆINE:

A - Zitnjak

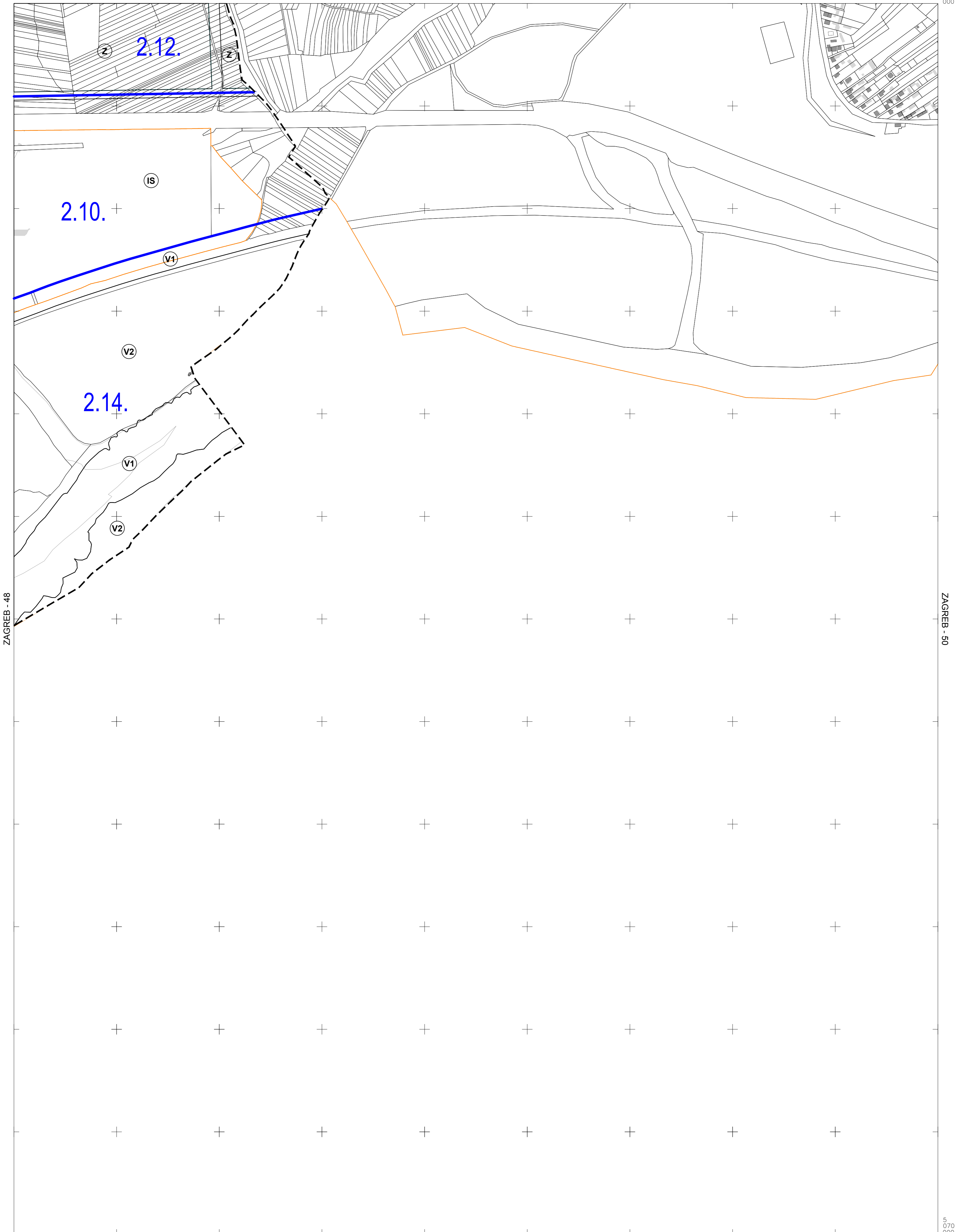
IZMJERA:

- A - tahimetrija, ortogonal
- B - fotogrametrija
- C - komasacija
- D - grafička



MJERILO 1:5000



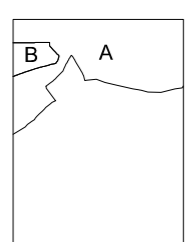


ZAGREB - 48

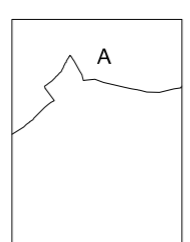
ZAGREB - 50

005  
585  
5


5  
070  
000  
587  
750



KATASTARSKE OPĆINE:  
A - Resnik  
B - Žitnjak



IZMJERA:  
A - tahimetrija, ortogonal  
B - fotogrametrija  
C - komasacija  
D - grafička



MJERILO 1:5000

Izrada: Gradski ured za katastar i geodetske poslove Grada Zagreba  
prosinac 2013.