

GRAD ZAGREB

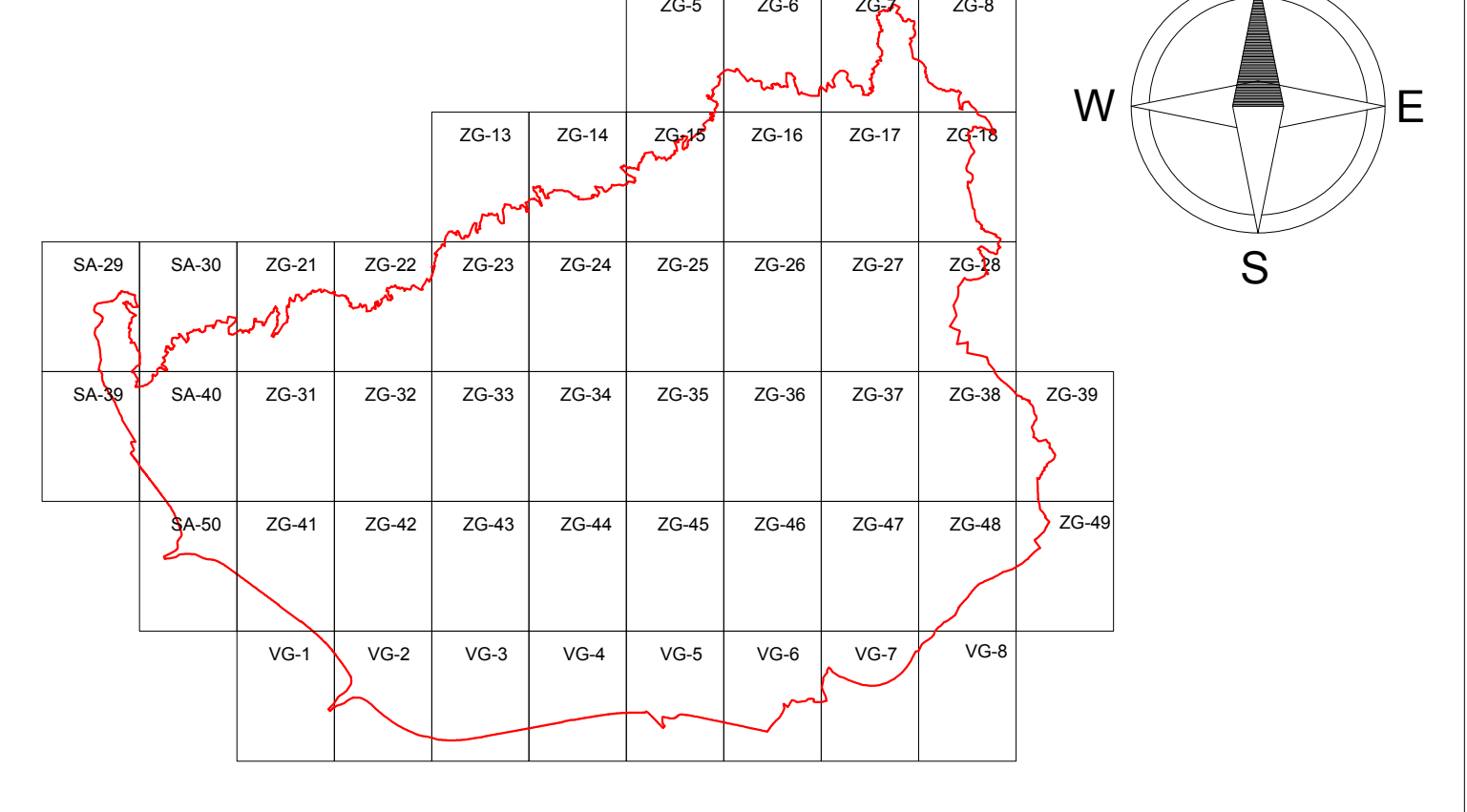
GENERALNI URBANISTIČKI PLAN GRADA ZAGREBA - IZMJENE I DOPUNE 2016.

PROMETNA I KOMUNALNA INFRASTRUKTURNA MREŽA 3b Energetski sustav, pošta i telekomunikacije

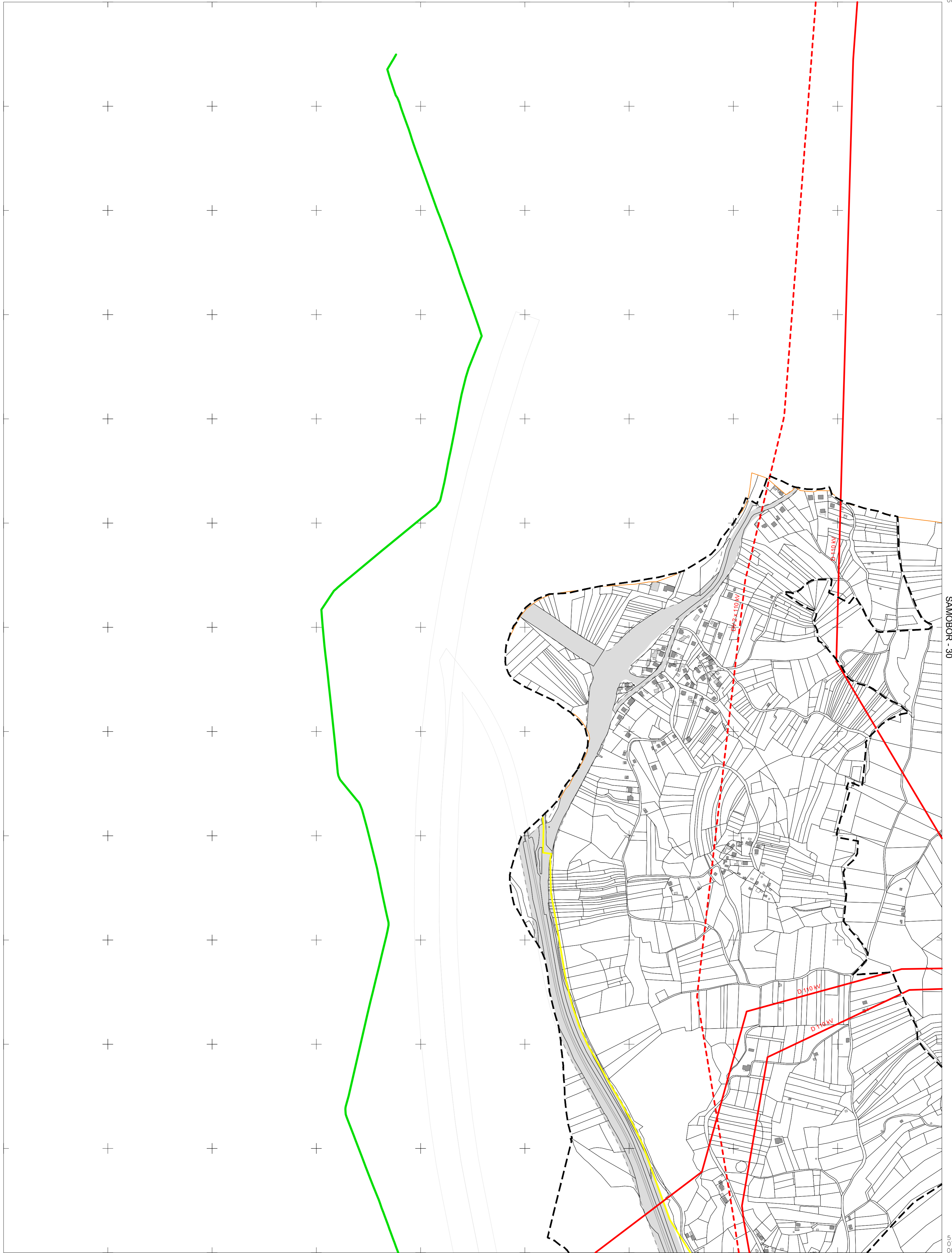
TUMAČ PLANSKOG ZNAKOVLJA

ENERGETSKI SUSTAV	
Cijevni transport nafte i plina	
	MAGISTRALNI PLINOVOD - POSTOJEĆI I PLANIRANI
	PLINOVOD VT - POSTOJEĆI I PLANIRANI
	PRIMOPREDAJNA MJERNO REDUKCIJSKA STANICA - POSTOJEĆA
	PLINSKA REGULACIJSKA STANICA (PRS), RAZDJEJNA STANICA (RS), BLOKADNA STANICA (BS) - POSTOJEĆA I PLANIRANA
	PRODUKTOVOD - POSTOJEĆI I PLANIRANI
Elektroenergetika	
	HIROELEKTRANA - PLANIRANA
	TERMOELEKTRANA TOPLANA - POSTOJEĆA
	RASKLOPNO POSTROJENJE - POSTOJEĆE I PLANIRANO
	TRAFOSTANICA 110kV - POSTOJEĆA I PLANIRANA
	DALEKOVOD 400kV - PLANIRANI
	DALEKOVOD 110kV - POSTOJEĆI I PLANIRANI
	KABEL 110kV - POSTOJEĆI I PLANIRANI
	TOPLANA - POSTOJEĆA
	KOTLOVNICA - POSTOJEĆA I PLANIRANA
	IZMJENJIVAČKA STANICA TOPLINE - PLANIRANA
	CRPNA STANICA - PLANIRANA
	TOPLOVOD I PAROVOD - POSTOJEĆI I PLANIRANI
POŠTA I TELEKOMUNIKACIJE	
Pošta	
	DIREKCIJA POŠTA
	SREDIŠTE POŠTA
	POŠTANSKI URED - POSTOJEĆI
Telekomunikacije	
	MEĐUNARODNA CENTRALA - POSTOJEĆA
	TRANZITNA CENTRALA - POSTOJEĆA
	PODRUČNA CENTRALA - POSTOJEĆA
	UDALJENI PRETPLATNIČKI STUPANJ - POSTOJEĆI I PLANIRANI
	MAGISTRALNI VODOVI - POSTOJEĆI
	RADIO RELEJNA POSTAJA - POSTOJEĆA
Radio i TV sustav veza	
	VEĆA POSTAJA RADIO I TV - POSTOJEĆA
	RADIO ODAŠILJAČKO SREDIŠTE - POSTOJEĆE I PLANIRANO
	RADIO PRIJEMNO SREDIŠTE - POSTOJEĆE I PLANIRANO
	RADUSKI KORIDOR - POSTOJEĆI I PLANIRANI
	TV ODAŠILJAČ - POSTOJEĆI
	TV PRETVARAČ - POSTOJEĆI
	REZERVACIJA PROŠIRENJA POSTOJEĆE ULICE
	GRANICA GENERALNOG URBANISTIČKOG PLANA GRADA ZAGREBA

VEZA KARATA:



GRAD ZAGREB			
GENERALNI URBANISTIČKI PLAN GRADA ZAGREBA - IZMJENE I DOPUNE 2016.			
Naziv kartografskog prikaza: 3. PROMETNA I KOMUNALNA INFRASTRUKTURNA MREŽA 3b Energetski sustav, pošta i telekomunikacije			
Broj kartografskog prikaza: 3b.	Mjerilo kartografskog prikaza: 1:5.000		
Odluka o izradi Izmjena i dopuna Generalnog urbanističkog plana grada Zagreba (Službeni glasnik Grada Zagreba br. 2413, 9/15, 15/15)			
Odluka o donošenju Izmjena i dopuna Generalnog urbanističkog plana grada Zagreba (Službeni glasnik Grada Zagreba br. 9/15)			
Javna rasprava objavljena je: 06. lipnja 2014.	Javni uvid otkazan je: od 16. do 30. lipnja 2014.		
Ponovna javna rasprava objavljena je: 26. prosinca 2015.	Ponovni javni uvid otkazan je: od 12. do 26. siječnja 2016.		
Nositelj izrade do 28. ožujka 2016.: Gradski ured za prostorno uređenje, izgradnju Grada, graditeljstvo, komunalne poslove i promet Trg Stjepana Radića 1, Zagreb.			
Problematičar Gradskog ureda za prostorno uređenje, izgradnju Grada, graditeljstvo, komunalne poslove i promet:	Odgovorna osoba za provođenje javne rasprave do lipnja 2014.: Margareta Špašić, dipl. ing. arh.		
mr.sc. Dinko Bilić, dipl. oec.	Odgovorna osoba za provođenje javne rasprave u siječnju 2016.: Ankica Pavlović, dipl. ing. arh.		
Nositelj izrade od 29. ožujka 2016.: Gradski ured za strateško planiranje i razvoj Grada Ulica Republike Austrije 18, Zagreb.			
Pečat Gradskog ureda za strateško planiranje i razvoj Grada:	Problematičar Gradskog ureda za strateško planiranje i razvoj Grada do 6.6.2016.: p.o. gradonačelnika Grada Zagreba pomoćnik pročelnika Jadranka Veselić Brvo, dipl. ing. arh.		
M.P.	Problematičar Gradskog ureda za strateško planiranje i razvoj Grada: p.o. gradonačelnika Grada Zagreba pomoćnik pročelnika mr.sc. Darko Šiško, dipl. ing. geod.		
	Odgovorne osobe za provođenje javne rasprave: Ankica Pavlović, dipl. ing. arh.		
Stručni izrađivač: Zavod za prostorno uređenje Grada Zagreba Ulica Republike Austrije 18, Zagreb.			
Pečat pravne osobe koja je izradila Plan:	Odgovorna osoba izrađivača Plana: Ravnatelj Zavoda za prostorno uređenje Grada Zagreba do 31. ožujka 2016.: Ivica Faripek, dipl. ing. arh.		
M.P.	Vršitelj dužnosti ravnatelja Zavoda za prostorno uređenje Grada Zagreba od 8. travnja 2016.: v.d. Ivica Rovis, dipl. iur.		
Odgovorni voditelj izrade Izmjena i dopuna plana do 15. siječnja 2014.: Nives Momar, dipl. ing. arh.			
Odgovorni voditelj izrade Izmjena i dopuna plana do 20. srpnja 2015.: Mirela Bokulić Zubac, dipl. ing. arh.			
Odgovorni voditelj izrade Izmjena i dopuna plana do 9. svibnja 2016.: Nives Momar, dipl. ing. arh.			
Odgovorni voditelj izrade Izmjena i dopuna plana od 10. svibnja 2016.: M.P.			
Sanja Šerbetić Tunjić, dipl. ing. arh.			
Stručni tim u izradi Plana:			
Dragica Bardić, dipl. ing. arh.	Boris Gregurić, dipl. ing. arh.	Jasmina Đoto, dipl. ing. agr.	Lidija Sokol, dipl. ing. arh.
Mirela Bokulić Zubac, dipl. ing. arh.	Ivan Lončarić, prof. geog. i pov.	Vladimir Ninč, dipl. ing. grad.	Jasmina Široveć Vanić, dipl. ing. arh.
Marija Brković, bacc. oec.	Dubravka - Petra Lubin, dipl. ing. arh.	Larisa Nukić	Sabina Pavlić, dipl. ing. arh.
Maja Bubuč, grad. išt.	Tomislav Marčić	Zoran Rašević, dipl. oec.	Sanja Šerbetić Tunjić, dipl. ing. arh.
Martina Čanković, dipl. iur.	Katica Mihanović, dipl. ing. šum.	Alen Peštur, mag. geog.	Dubravka Šteić, dipl. ing. prom.
Nica Faripek, dipl. ing. arh.	Nives Momar, dipl. ing. arh.	Ana-Marija Rajčić, dipl. ing. arh.	Dubravka Žic, dipl. ing. arh.
Geoinformatička obrada: Zavod za fotogrametriju d.d. Urbanistica d.o.o. Zavod za prostorno uređenje Grada Zagreba			
Pečat Gradske skupštine Grada Zagreba:	Predsjednik Gradske skupštine Grada Zagreba:		
M.P.	dr.sc. Andrija Mikulić		
Istovjetnost ovog plana sa izvornikom ovjere:			
	Pečat Nadležnog tijela:		
	M.P.		
p.o. gradonačelnika Grada Zagreba pomoćnik pročelnika mr.sc. Darko Šiško, dipl. ing. geod.			



SAMOBOR - 30

5
563
000

SAMOBOR - 39

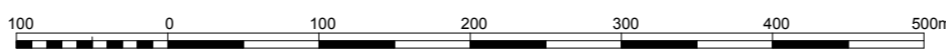
Izradba: Gradski ured za katastar i geodetske poslove Grada Zagreba
prosinac 2013.

5
076
000

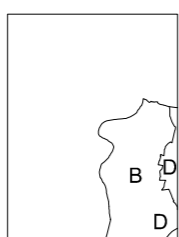
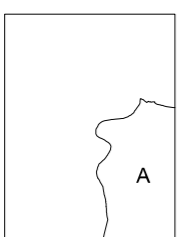
5
565
250

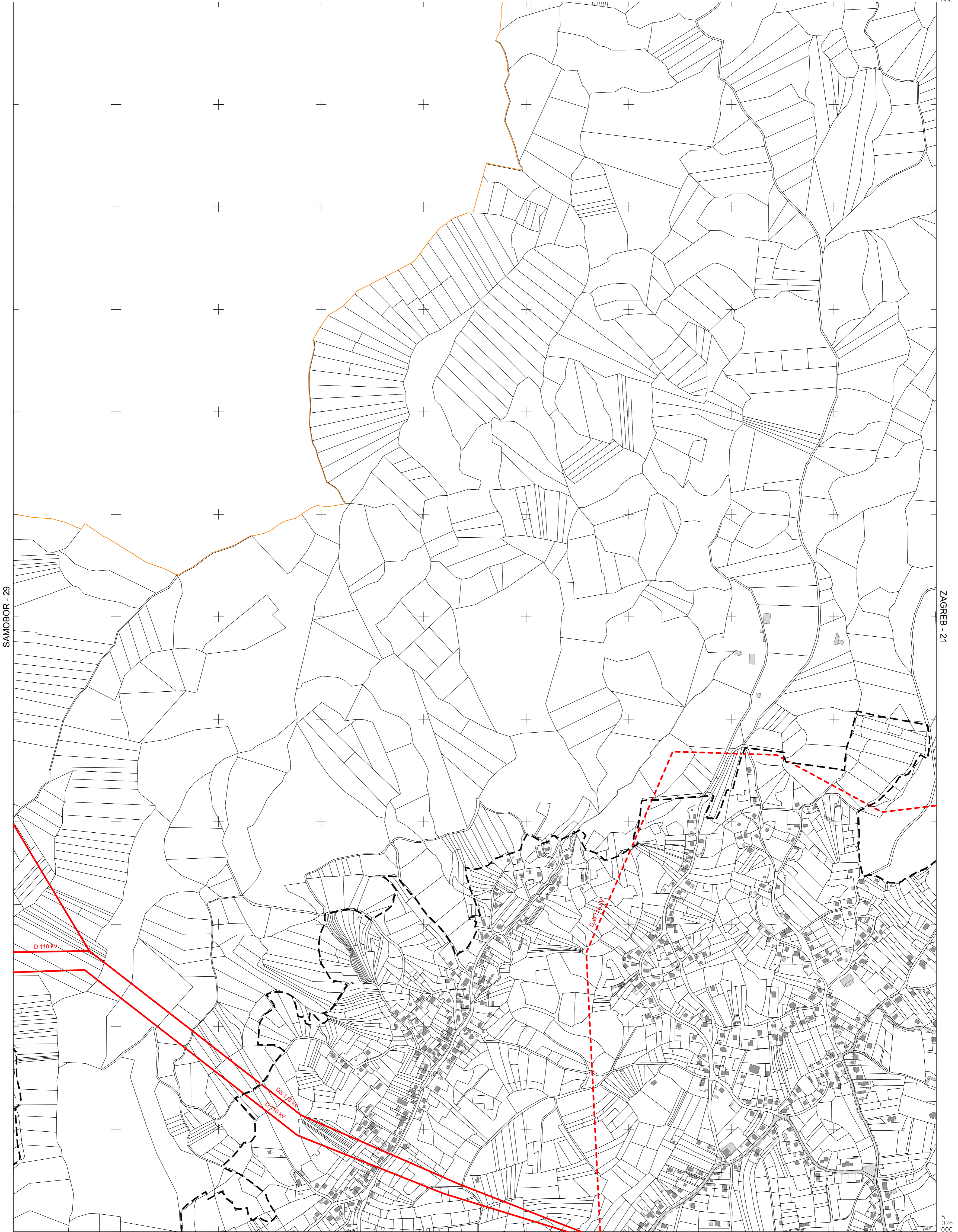
KATASTARSKE OPĆINE:
A - Gornji Stenjevec

IZMJERA:
A - tahimetrija, ortogonal
B - fotogrametrija
C - komasacija
D - grafička



MJERILO 1:5000





SAMOBOR - 29

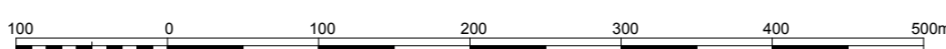
ZAGREB - 21

SAMOBOR - 40

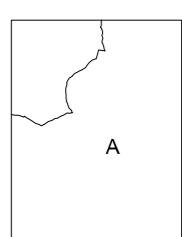
Izradba: Gradski ured za katastar i geodetske poslove Grada Zagreba
prosinac 2013.

KATASTARSKE OPĆINE:
A - Gornji Stenjevec

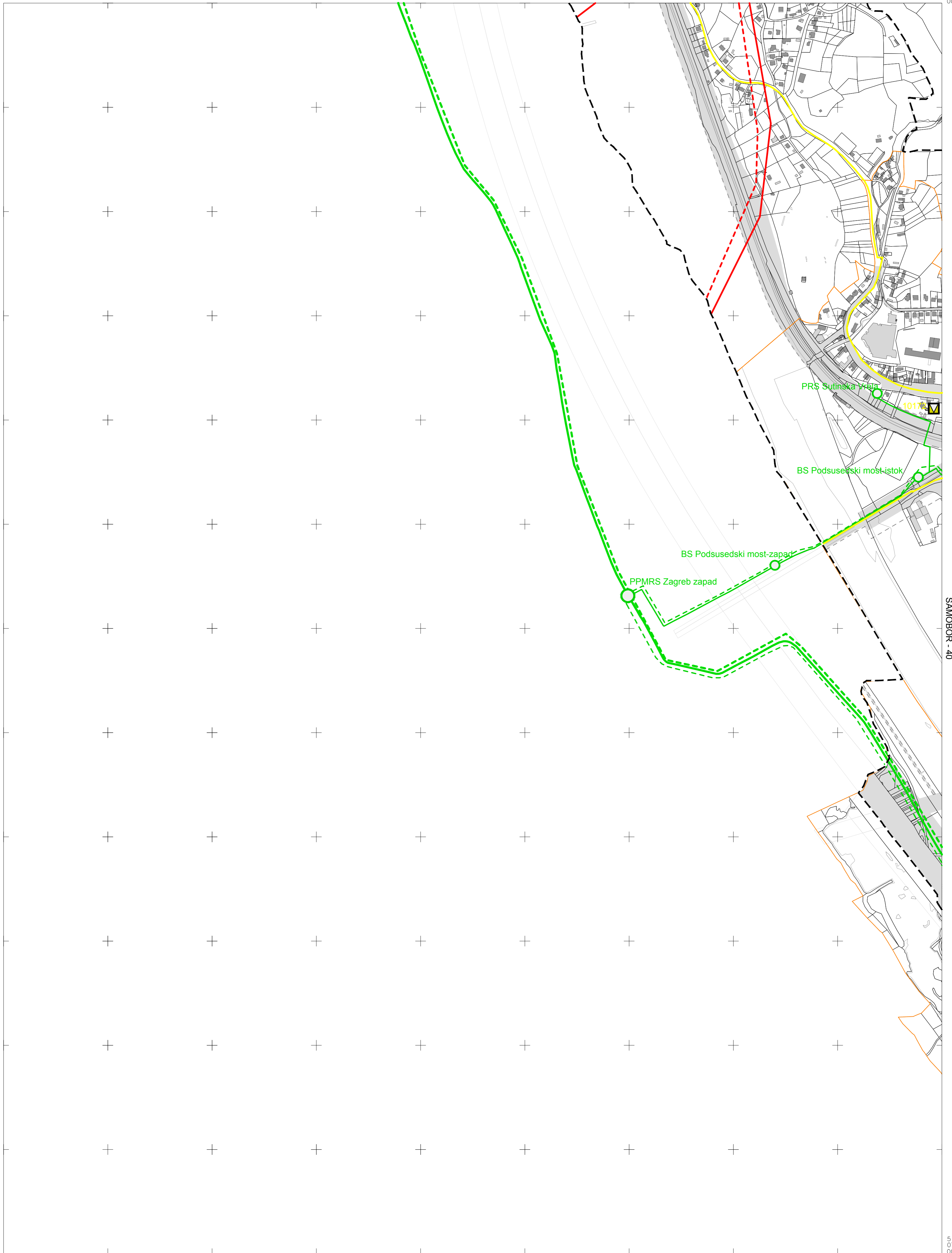
IZMJERA:
A - tahimetrija, ortogonal
B - fotogrametrija
C - komasacija
D - grafička



MJERILO 1:5000



SAMOBOR - 29



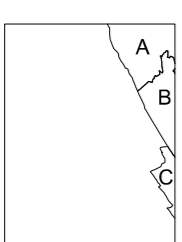
SAMOBOR - 40

SAMOBOR - 49

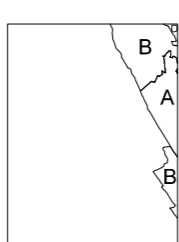
Izrada: Gradski ured za katastar i geodetske poslove Grada Zagreba
prosinac 2013.

5
073
000
250

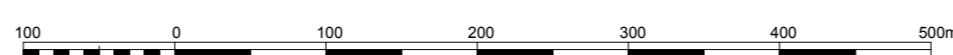
5
563
000



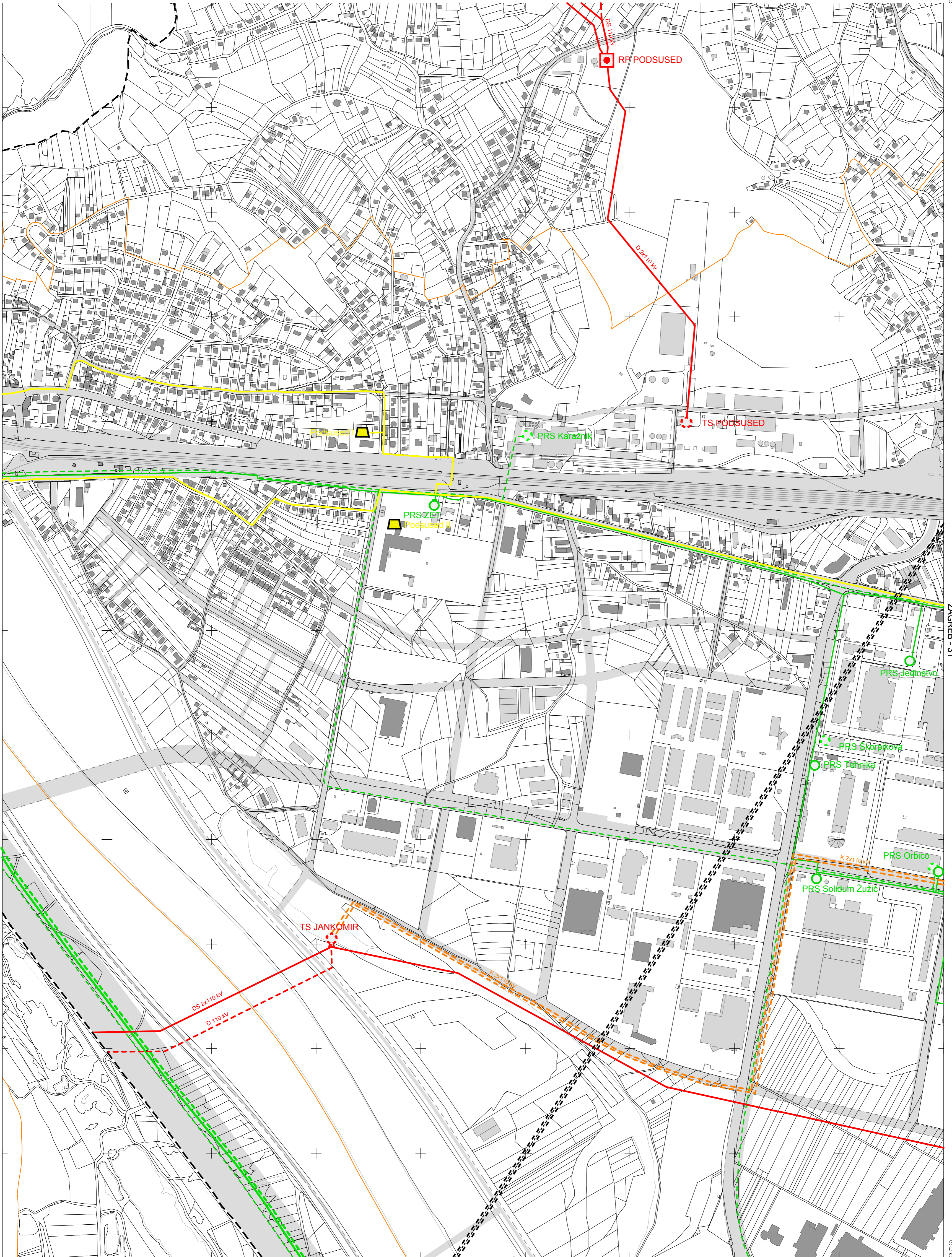
KATASTARSKE OPĆINE:
A - Gornji Stenjevec
B - Podsused
C - Lučko



IZMJERA:
A - tahimetrija, ortogonal
B - fotogrametrija
C - komasacija
D - grafička

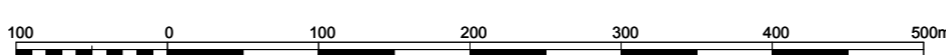
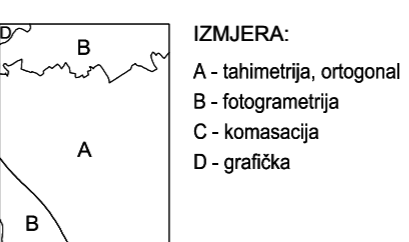
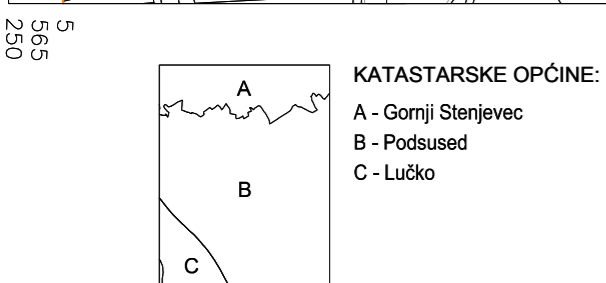


MJERILO 1:5000



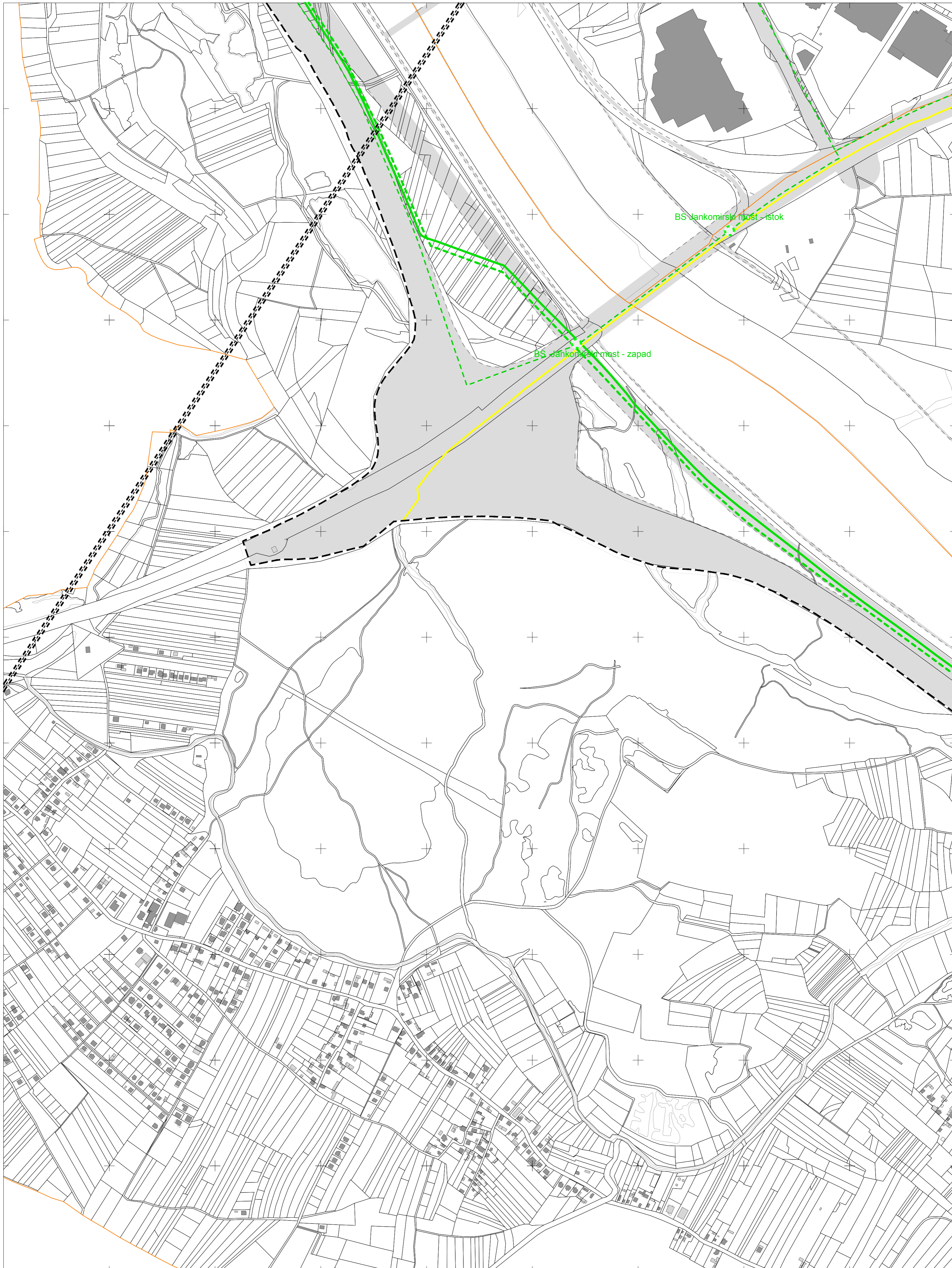
SAMOBOR - 39

ZAGREB - 31



MJERILO 1:5000

SAMOBOR - 40



SAMOBOR - 49

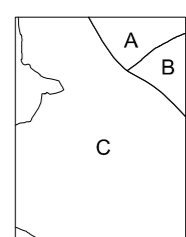
ZAGREB - 41

JASTREBARSKO - 10

Izradba: Gradski ured za katastar i geodetske poslove Grada Zagreba
prosinac 2013.

5
565
250

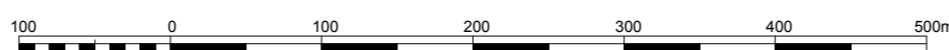
5
000
500
500



KATASTARSKE OPĆINE:
A - Podsused
B - Stenjevec
C - Lučko



IZMJERA:
A - tahimetrija, ortogonal
B - fotogrametrija
C - komasacija
D - grafička



MJERILO 1:5000



JASTREBARSKO - 10

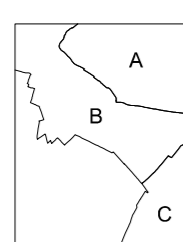
VELIKA GORICA - 2

005
5
795

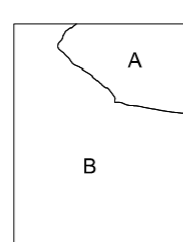
VELIKA GORICA - 11

Izradba: Gradski ured za katastar i geodetske poslove Grada Zagreba
prosinac 2013.


5
067
000
5
569
750



KATASTARSKE OPĆINE:
A - Blato
B - Lučko
C - Demerje



IZMJERA:
A - tahimetrija, ortogonal
B - fotogrametrija
C - komasacija
D - grafička



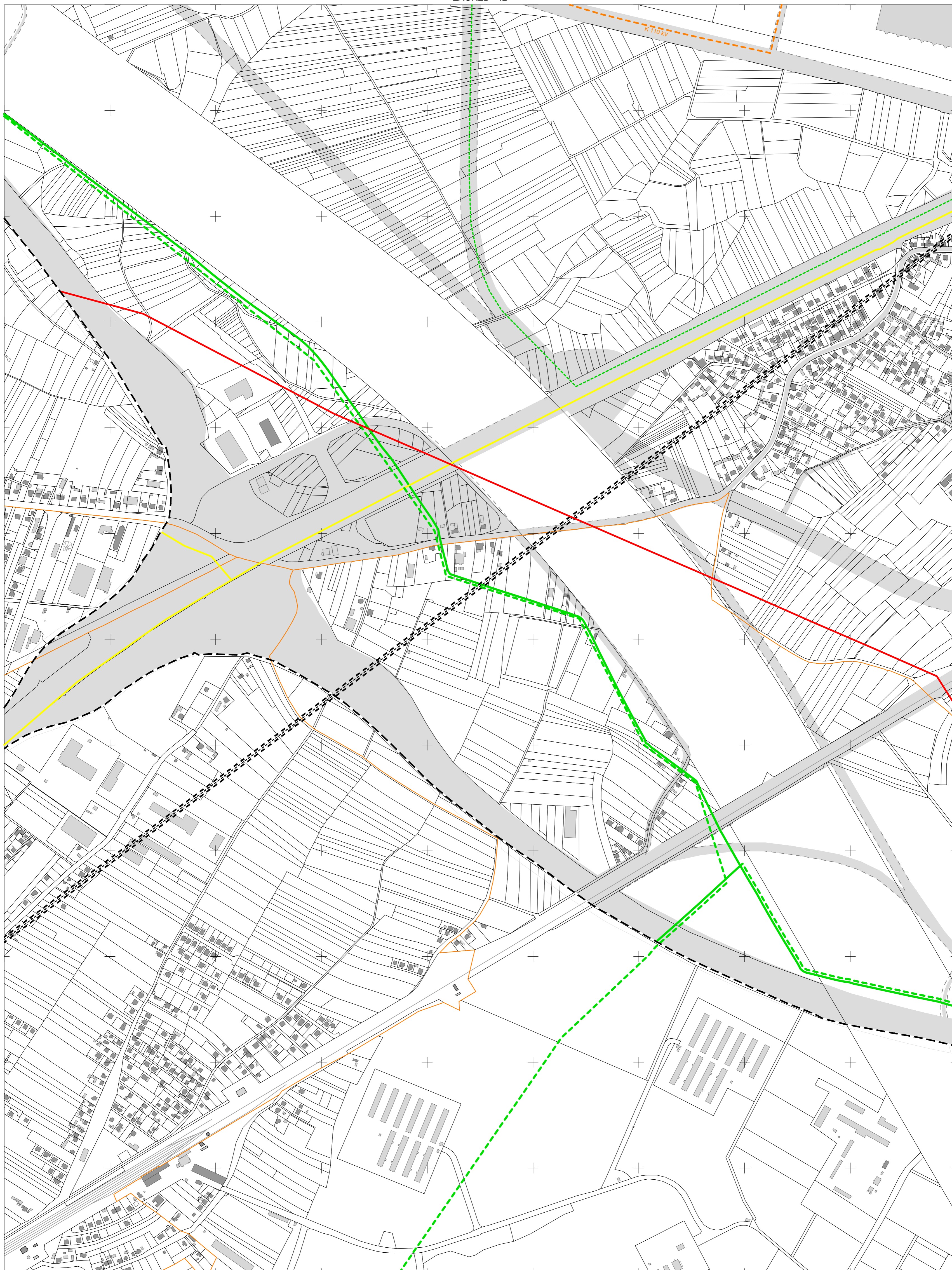
MJERILO 1:5000

ZAGREB - 42

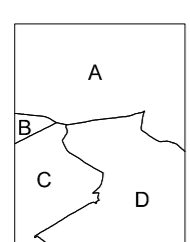
K 110 kV

VELIKA GORICA - 1

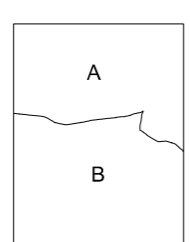
VELIKA GORICA - 3




5
569
750



KATASTARSKE OPĆINE:
A - Blato
B - Lučko
C - Demerje
D - Brezovica



IZMJERA:
A - tahimetrija, ortogonal
B - fotogrametrija
C - komasacija
D - grafička



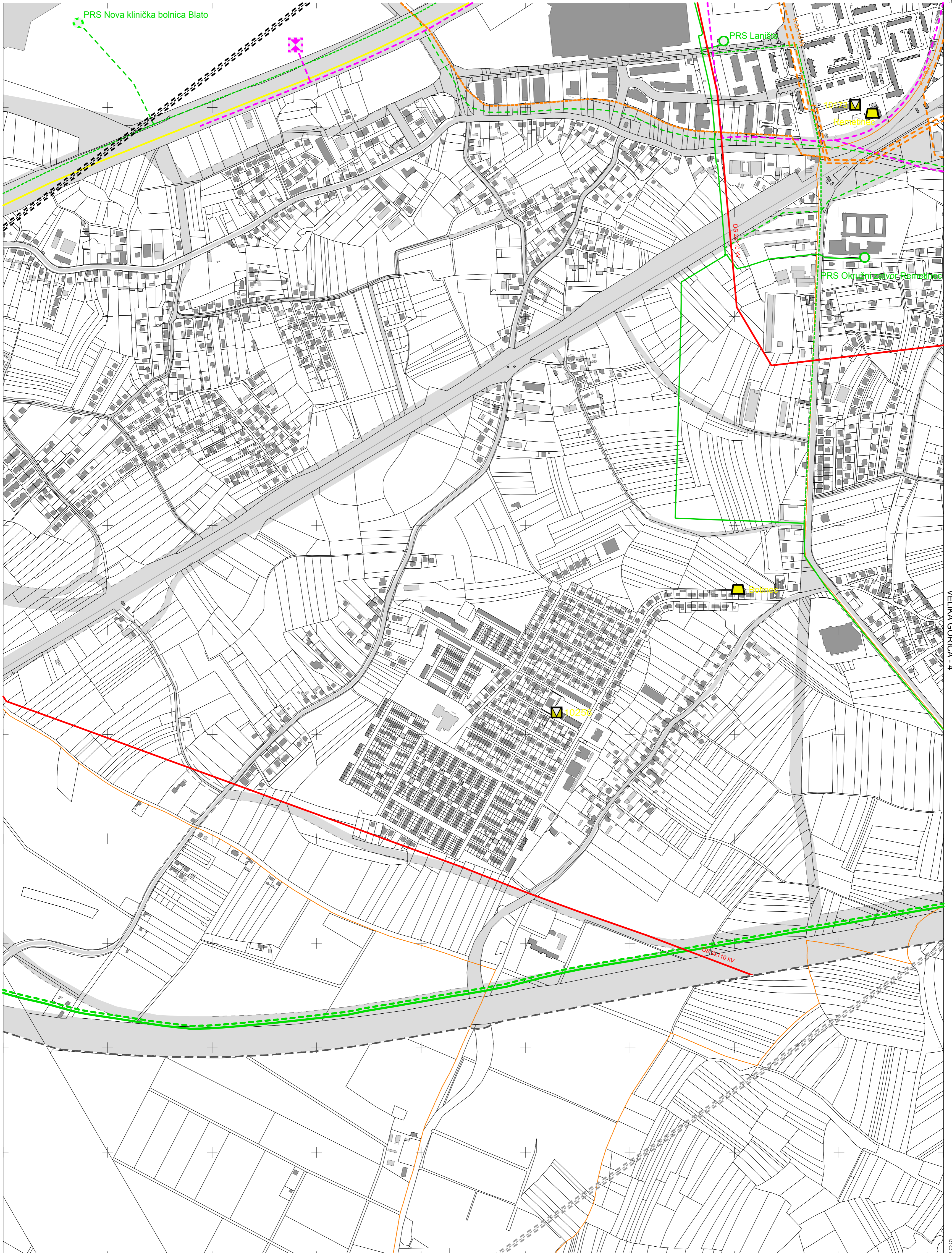
VELIKA GORICA - 12

MJERILO 1:5000

Izradba: Gradski ured za katastar i geodetske poslove Grada Zagreba
prosinac 2013.

5
067
000

5
572
000



VELIKA GORICA - 2

VELIKA GORICA - 4

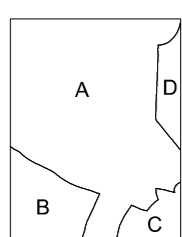
VELIKA GORICA - 13

Izrada: Gradski ured za katastar i geodetske poslove Grada Zagreba
prosinac 2013.

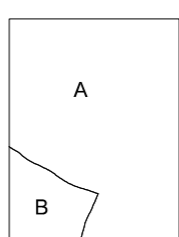
5
067
000

574
250


5
572
000



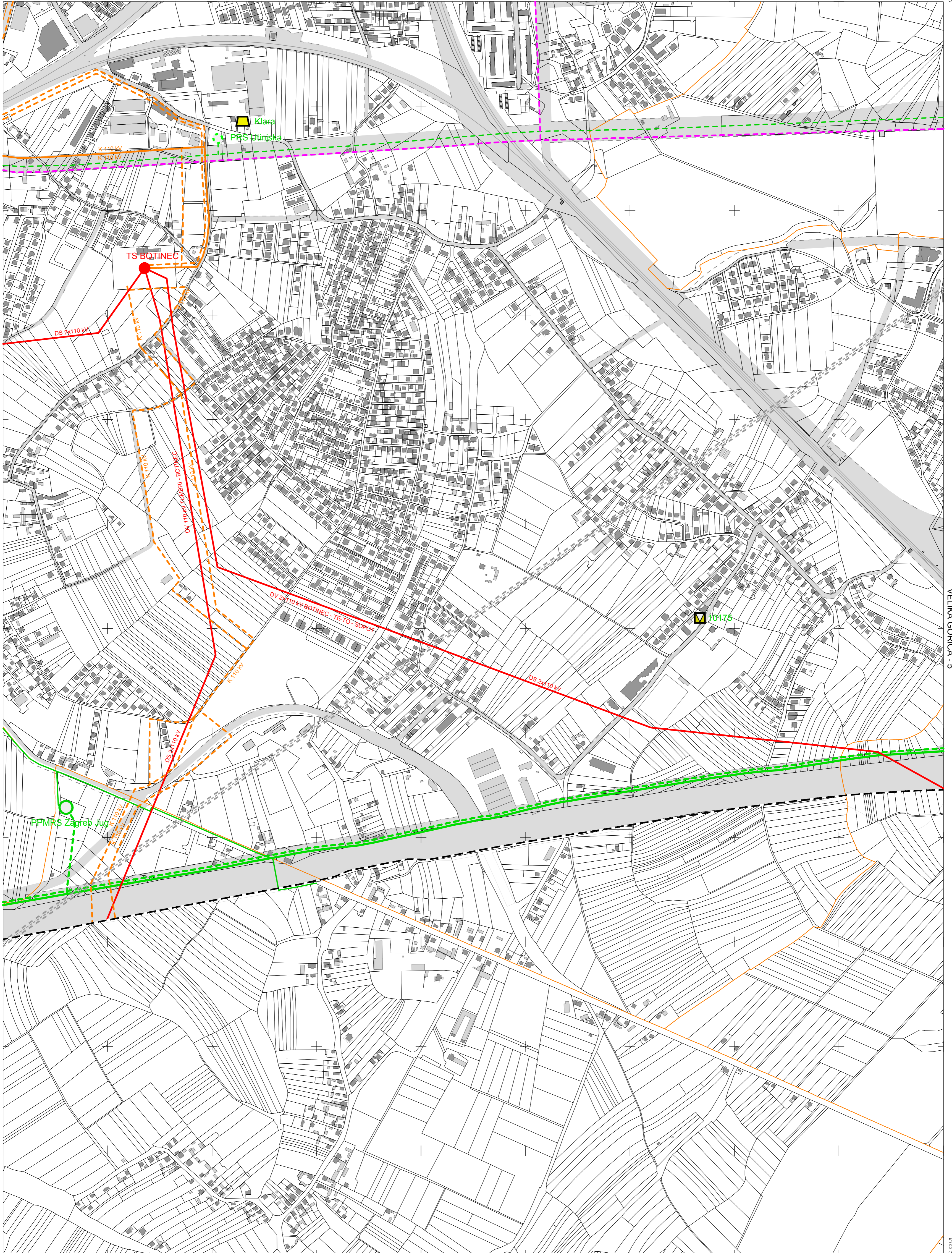
KATASTARSKE OPĆINE:
A - Blato
B - Brezovica
C - Čehi
D - Klara



IZMJERA:
A - tahimetrija, ortogonal
B - fotogrametrija
C - komasacija
D - grafička



MJERILO 1:5000



VELIKA GORICA - 3

VELIKA GORICA - 5

VELIKA GORICA - 14

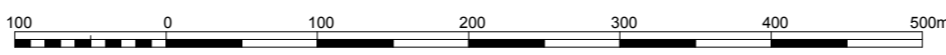
Izrada: Gradski ured za katastar i geodetske poslove Grada Zagreba
prosinac 2013.

KATASTARSKE OPĆINE:

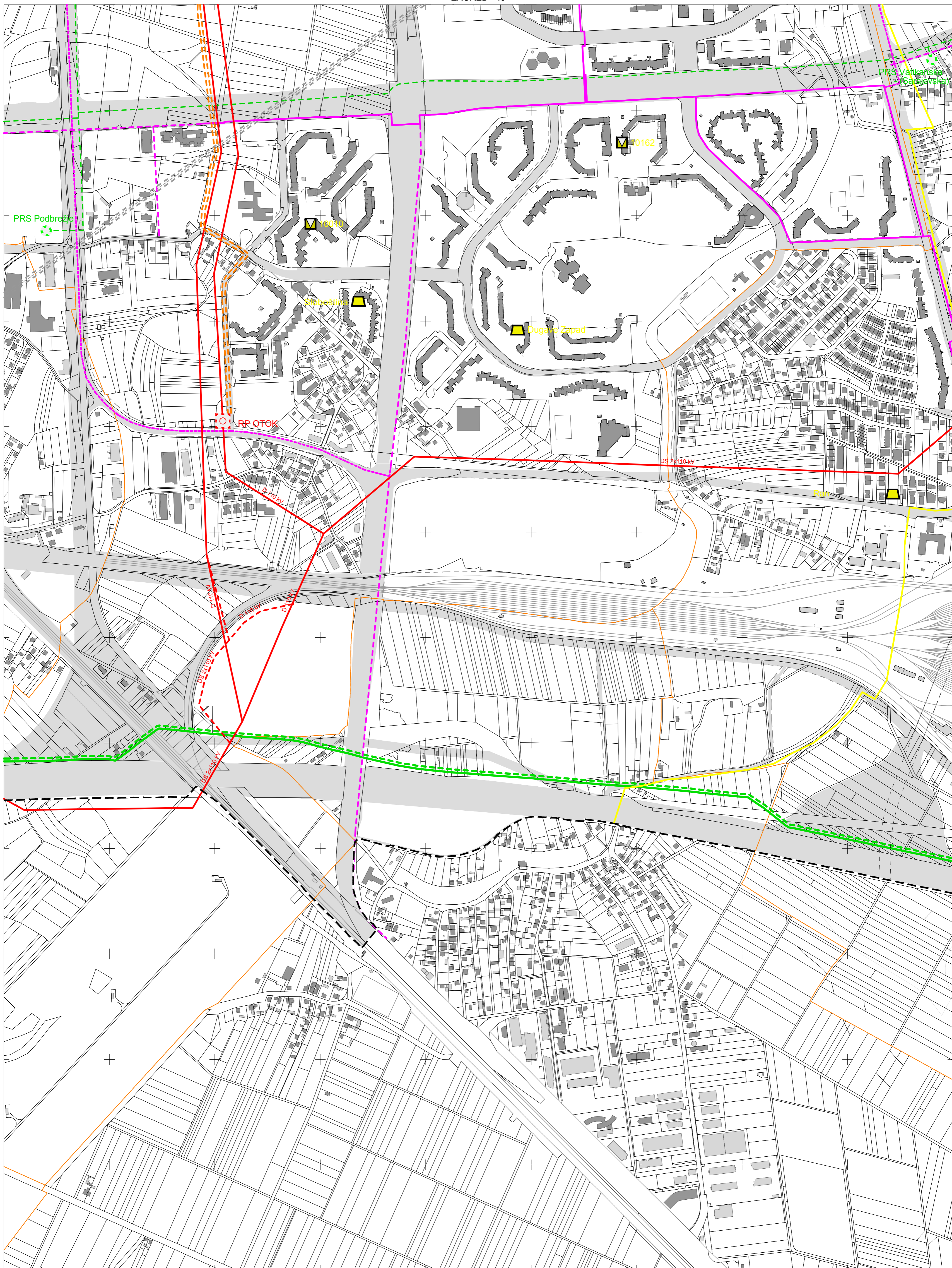
A	Blato
B	Zaprudski Otok
C	Klara
D	Češi
E	Odra

IZMJERA:

A	tahimetrija, ortogonal
B	fotogrametrija
C	komasacija
D	grafička



MJERILO 1:5000



VELIKA GORICA - 4

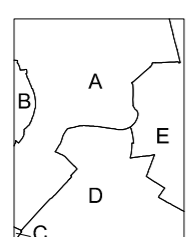
VELIKA GORICA - 6

5
076
000

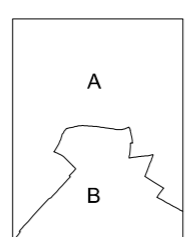
VELIKA GORICA - 15

Izradba: Gradski ured za katastar i geodetske poslove Grada Zagreba
 prosinac 2013.

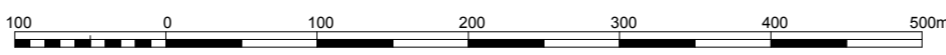
5
067
000



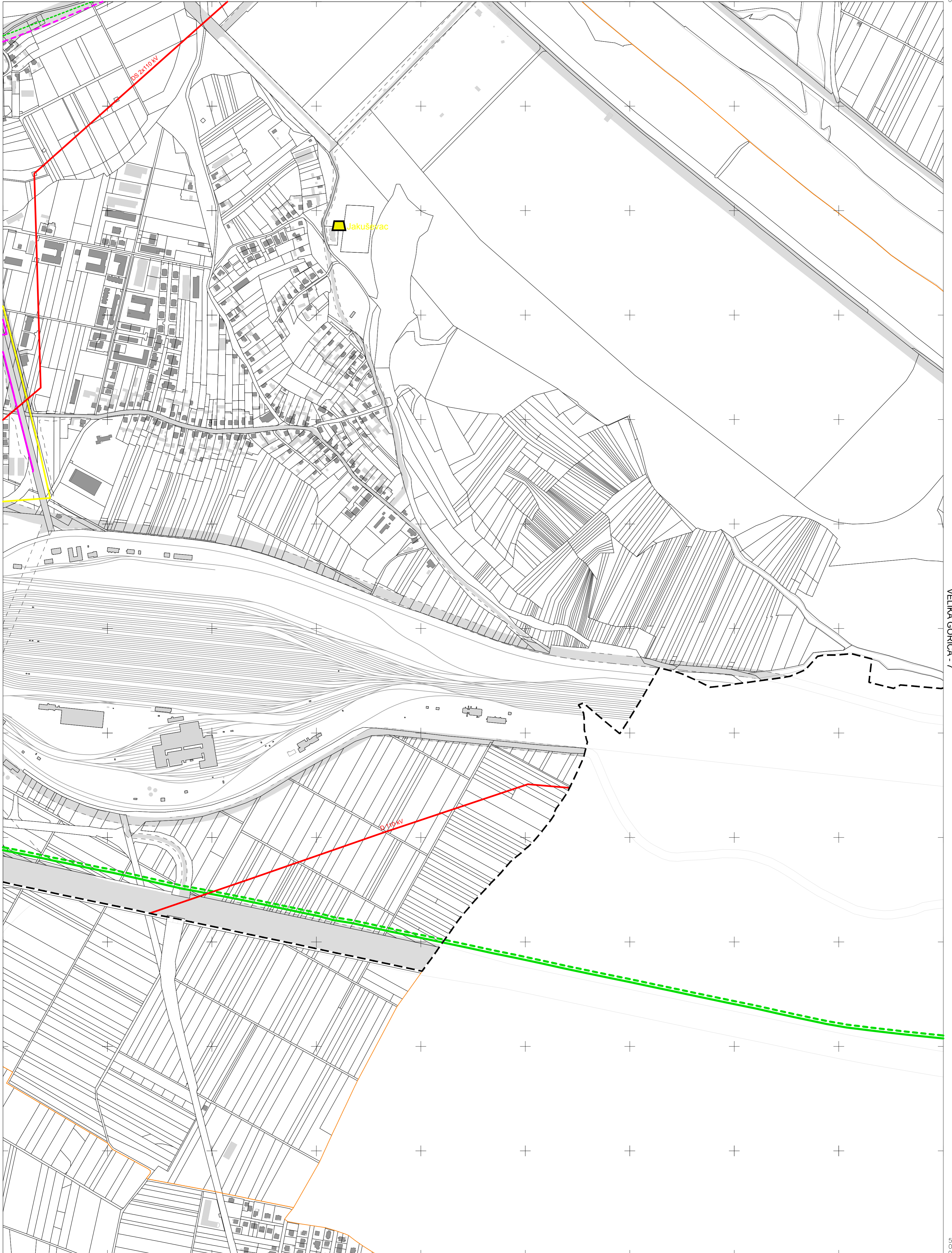
KATASTRARSKÉ OPĆINE:
 A - Zaprudski Otok
 B - Klara
 C - Čehi
 D - Odra
 E - Jakuševac



IZMJERA:
 A - tahimetrija, ortogonal
 B - fotogrametrija
 C - komasacija
 D - grafička



MJERILO 1:5000



VELIKA GORICA - 5

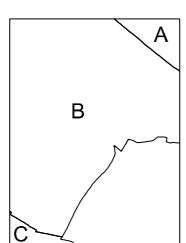
VELIKA GORICA - 7

VELIKA GORICA - 16


Izradba: Gradski ured za katastar i geodetske poslove Grada Zagreba
prosinac 2013.

5 578 750


5 067 000



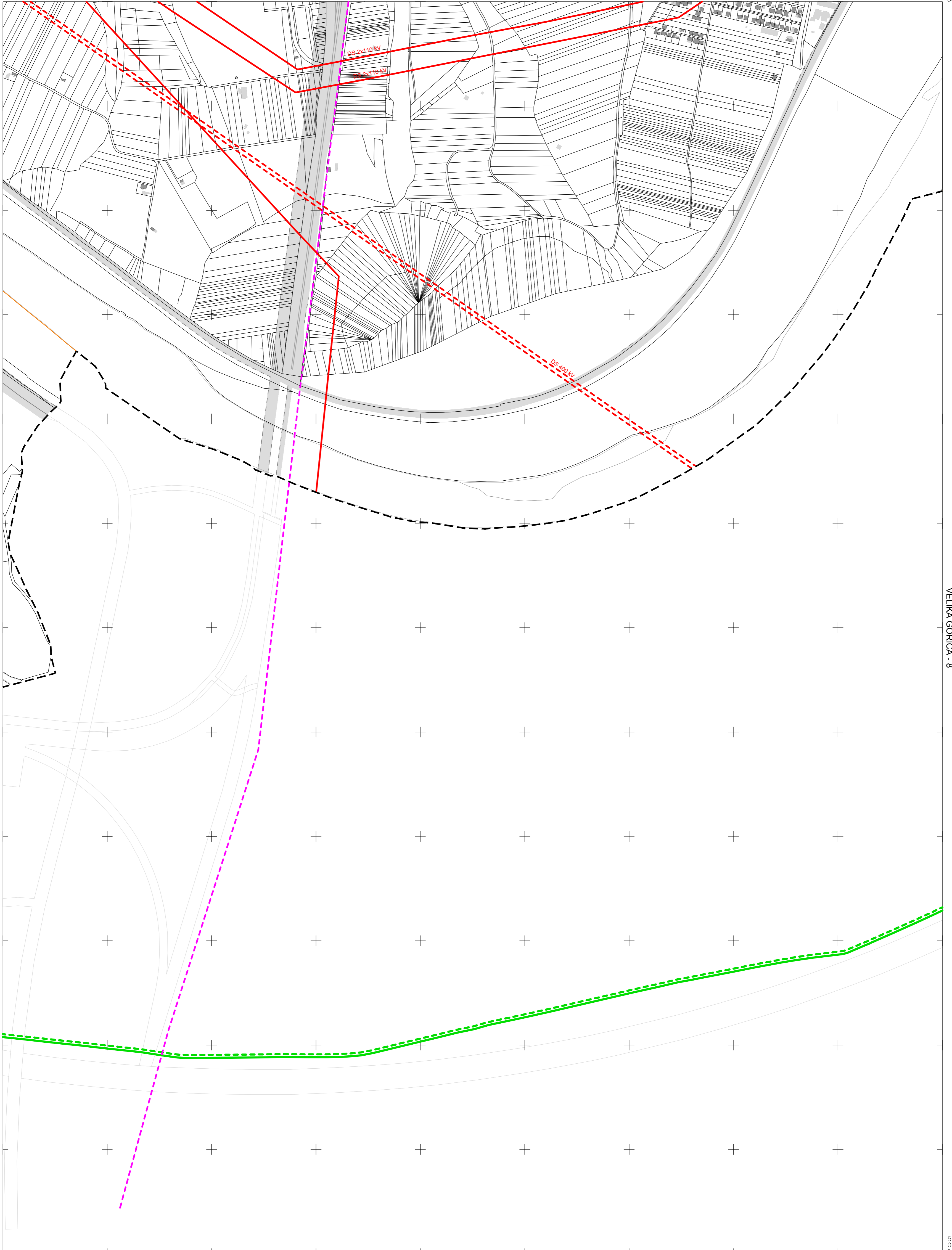
KATASTARSKE OPĆINE:
A - Žitnjak
B - Jakuševac
C - Odra



IZMJERA:
A - tahimetrija, ortogonal
B - fotogrametrija
C - komasacija
D - grafička



MJERILO 1:5000

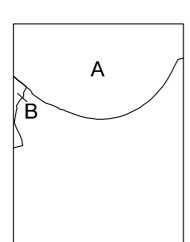


VELIKA GORICA - 6

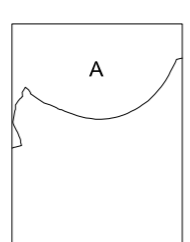
VELIKA GORICA - 8

5
581
000

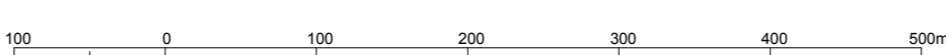
5
067
000
250



KATASTARSKE OPĆINE:
A - Žitnjak
B - Jakuševac



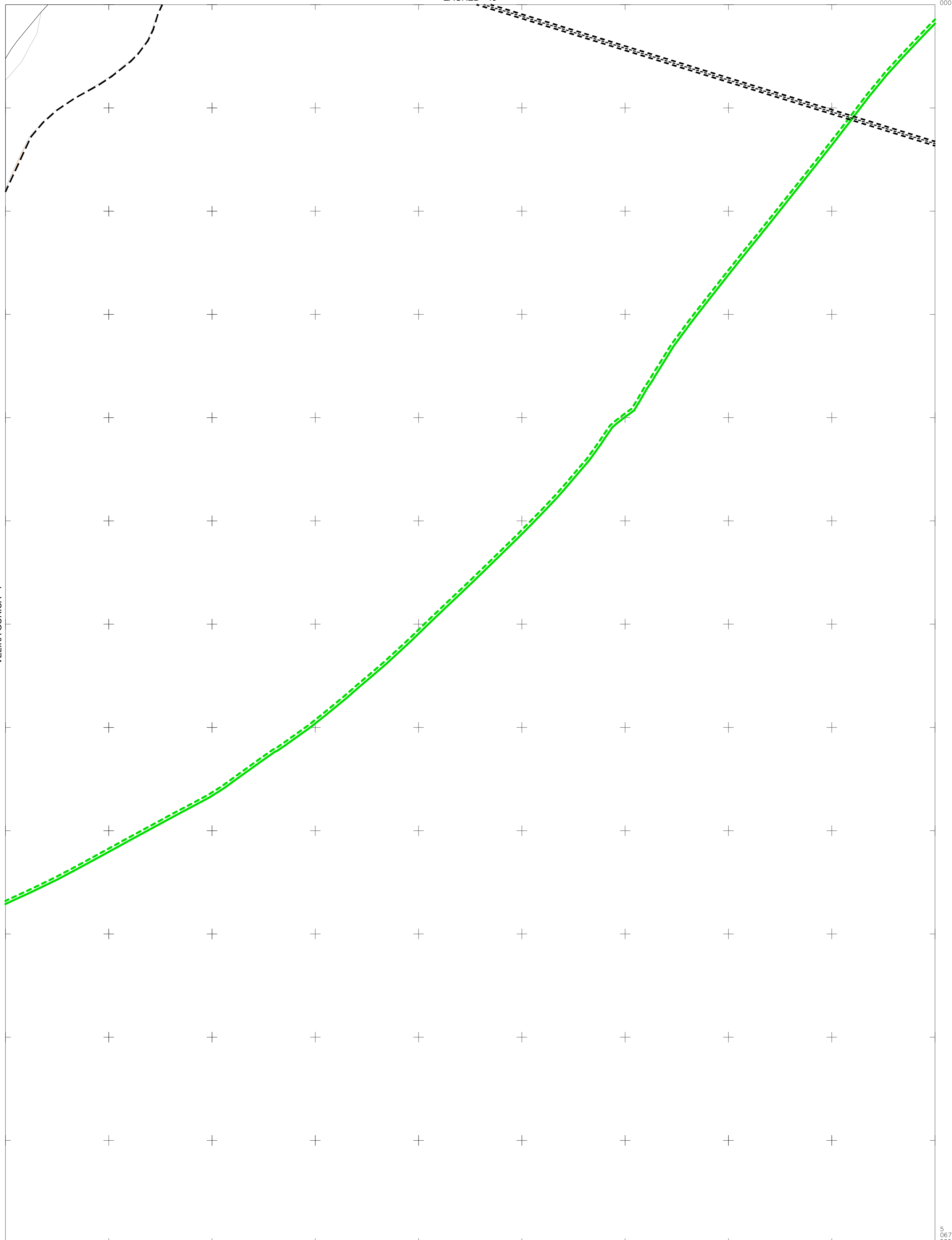
IZMJERA:
A - tahimetrija, ortogonal
B - fotogrametrija
C - komasacija
D - grafička




MJERILO 1:5000

Izradba: Gradski ured za katastar i geodetske poslove Grada Zagreba
prosinac 2013.


VELIKA GORICA - 7




5
533



KATASTARSKE OPĆINE:
A - Žitnjak



IZMJERA:
A - tahimetrija, ortogonal
B - fotogrametrija
C - komasacija
D - grafička



MJERILO 1:5000

Izrada: Gradski ured za katastar i geodetske poslove Grada Zagreba
prosinac 2013.

5
067
000

VELIKA GORICA - 8

ZAGREB - 4

ZAGREB - 6



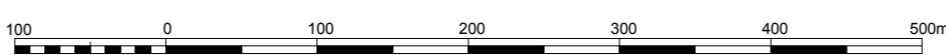
005
94,5
5

KATASTARSKE OPĆINE:

- A - Markuševac
- B - Gračani

IZMJERA:

- A - tahimetrija, ortogonal
- B - fotogrametrija
- C - komasacija
- D - grafička



MJERILO 1:5000

Izradba: Gradski ured za katastar i geodetske poslove Grada Zagreba
prosinac 2013.

5
082
000
578
750

ZAGREB - 5



ZAGREB - 5

ZAGREB - 7

ZAGREB - 16

Izrada: Gradski ured za katastar i geodetske poslove Grada Zagreba
prosinac 2013.

5
578
750

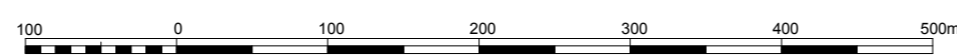
5
082
000
581
000

KATASTARSKE OPĆINE:

- A - Markuševec
- B - Čučerje

IZMJERA:

- A - tahimetrija, ortogonal
- B - fotogrametrija
- C - komasacija
- D - grafička



MJERILO 1:5000

ZAGREB - 6



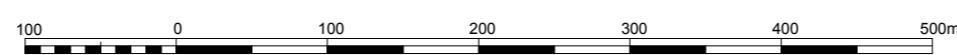
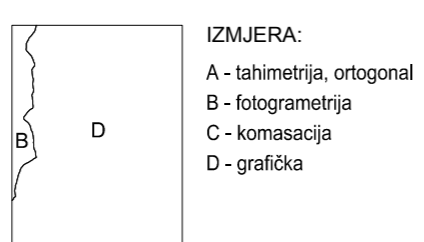
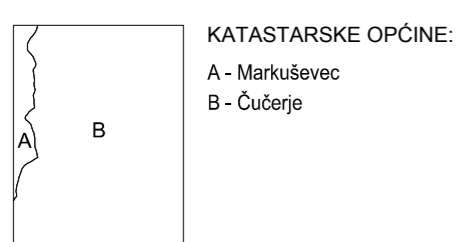
ZAGREB - 6

ZAGREB - 8

ZAGREB - 17

5
581
000

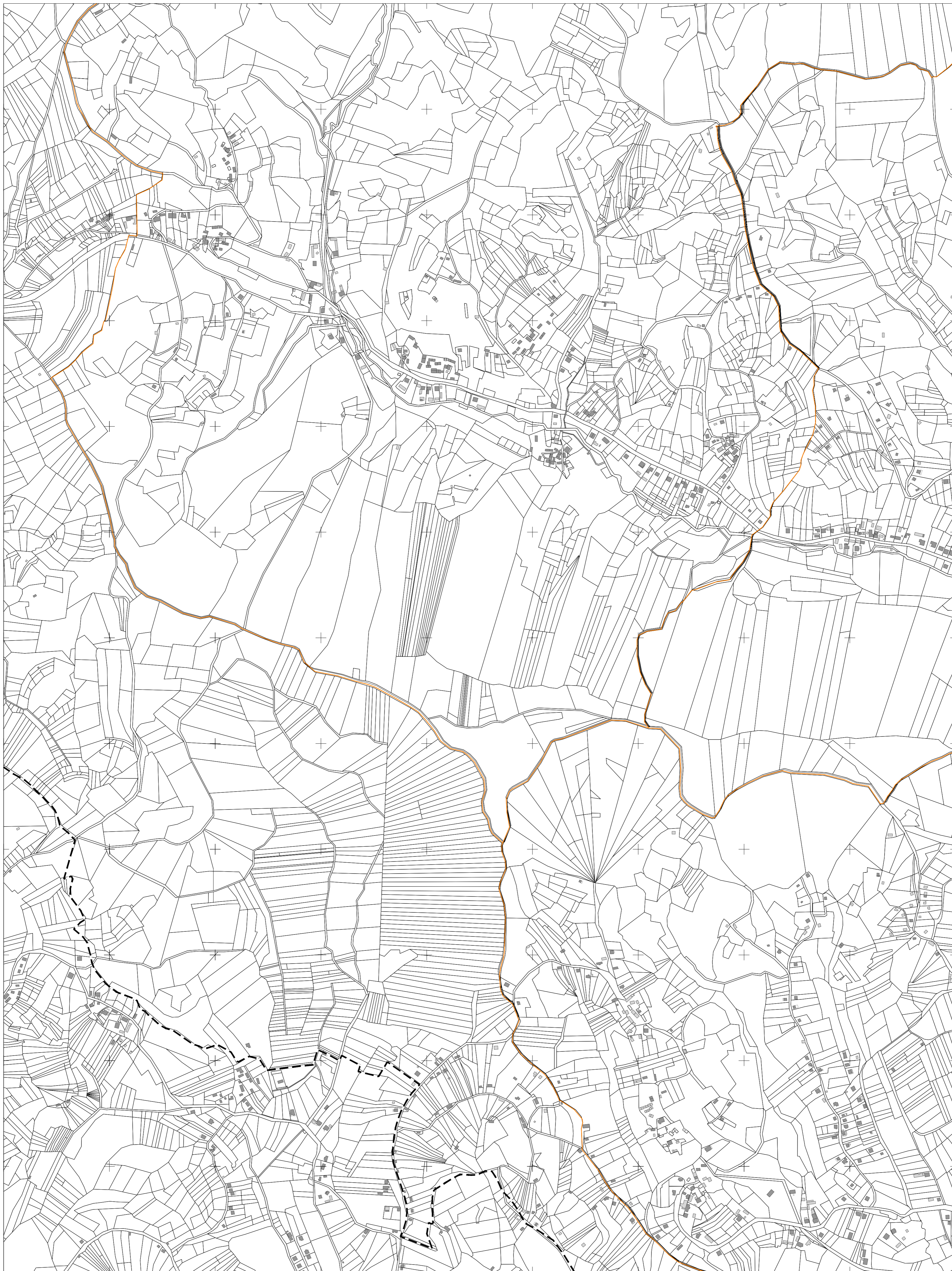
5
082
250
583



MJERILO 1:5000

Izradba: Gradski ured za katastar i geodetske poslove Grada Zagreba
prosinac 2013.

ZAGREB - 7



ZAGREB - 7

ZAGREB - 9

ZAGREB - 18

Izrada: Gradski ured za katastar i geodetske poslove Grada Zagreba
prosinac 2013.

5
583
290

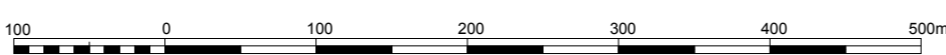
5
082
000
595
500

KATASTARSKE OPĆINE:

A	- Čučerje
B	- Goranec
C	- Durdekovec
D	- Vugrovec

IZMJERA:

A	- tahimetrija, ortogonal
B	- fotogrametrija
C	- komasacija
D	- grafička



MJERILO 1:5000

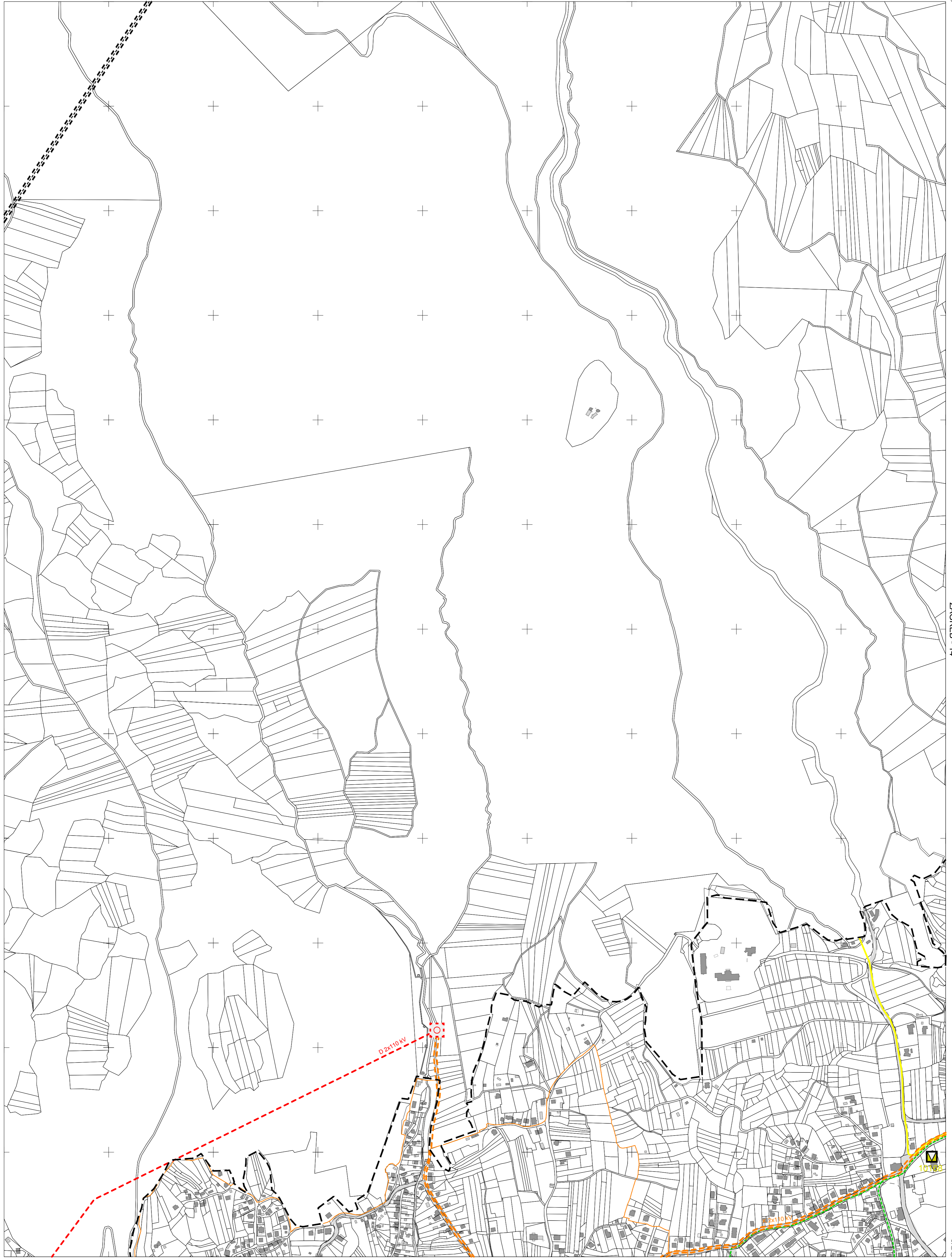
ZAGREB - 8

ZAGREB - 3

5
082
000

ZAGREB - 12

ZAGREB - 14



5
572
000

5
574
250

ZAGREB - 23

Izrada: Gradski ured za katastar i geodetske poslove Grada Zagreba
prosinac 2013.

KATASTRARSKÉ OPĆINE:

A	A - Šestine
B	B - Mikulčići

IZMJERA:

A	A - tahimetrija, ortogonal
B	B - fotogrametrija
C	C - komasacija
D	D - grafička



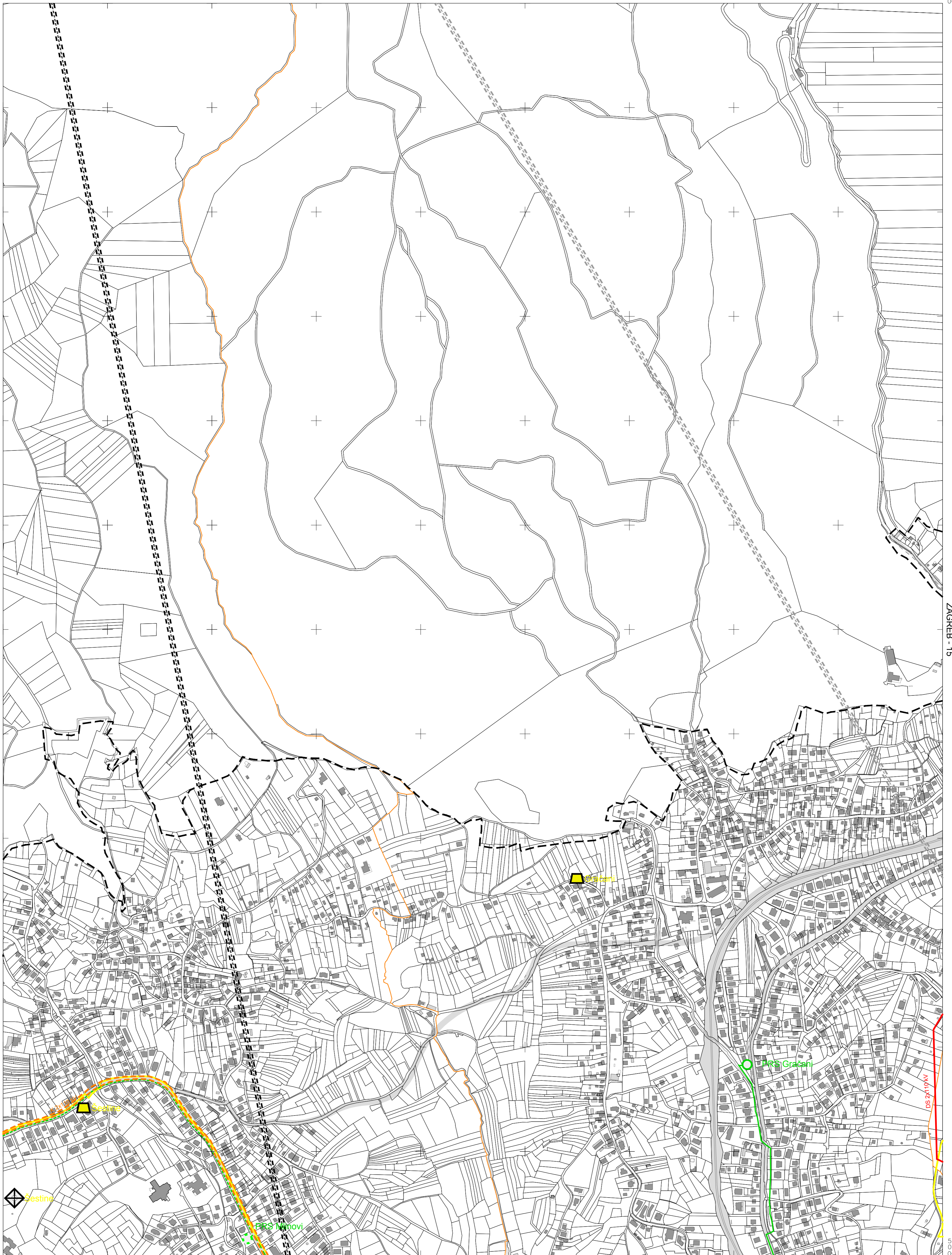
MJERILO 1:5000

ZAGREB - 13

ZAGREB - 4

ZAGREB - 13

ZAGREB - 15



5
574
250

ZAGREB - 24

5
576
500


Izradba: Gradski ured za katastar i geodetske poslove Grada Zagreba
prosinac 2013.

KATASTARSKE OPĆINE:

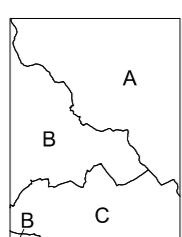
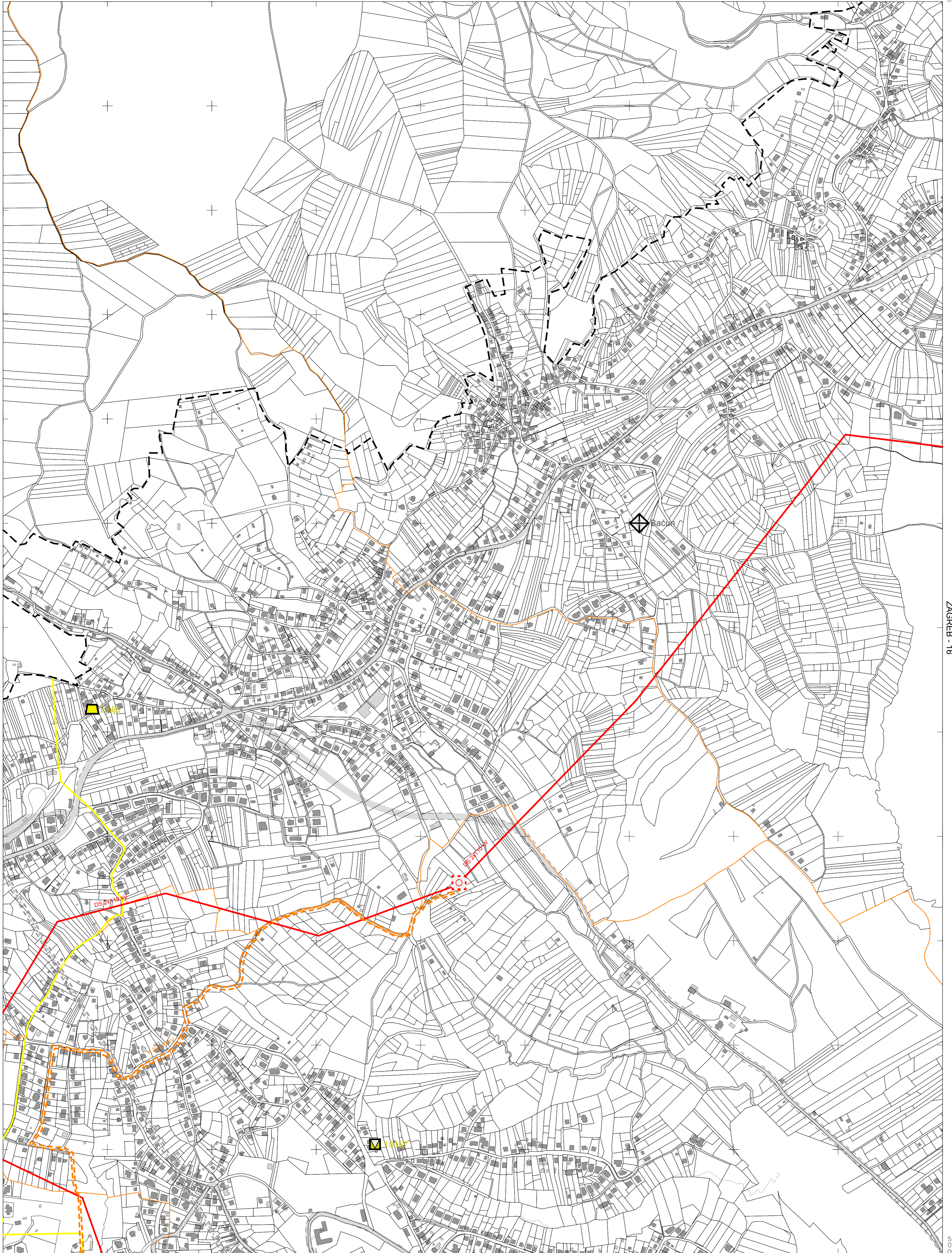
A - Gračani
B - Šestine
C - Remete

IZMJERA:

D
A - tahimetrija, ortogonal
B - fotogrametrija
C - komasacija
D - grafička

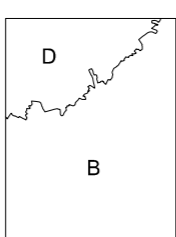


MJERILO 1:5000



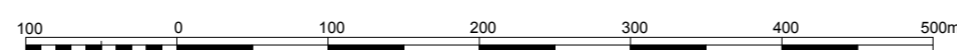
KATASTARSKE OPĆINE:

- A - Markuševac
- B - Gračani
- C - Remete



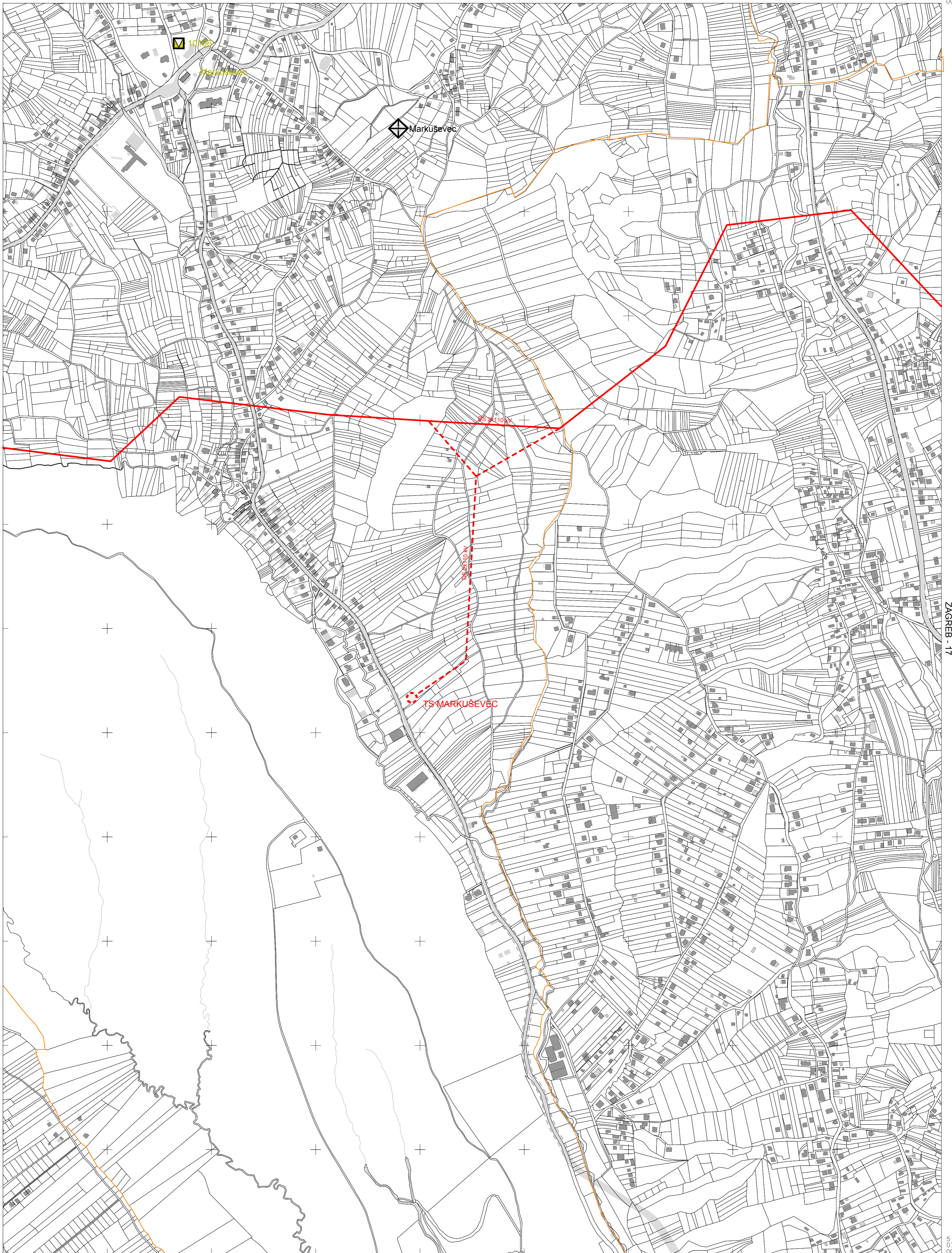
IZMJERA:

- A - tahimetrija, ortogonal
- B - fotogrametrija
- C - komasacija
- D - grafička



MJERILO 1:5000

ZAGREB - 6



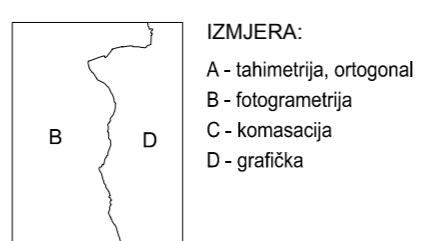
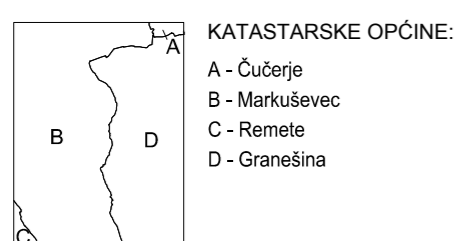
ZAGREB - 15

ZAGREB - 17

ZAGREB - 26

5
578
750

5
581
000



MJERILO 1:5000

Izradba: Gradski ured za katastar i geodetske poslove Grada Zagreba
prosinac 2013.



ZAGREB - 16

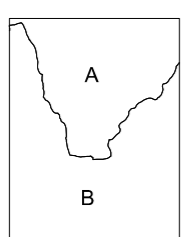
ZAGREB - 18

5 581 000

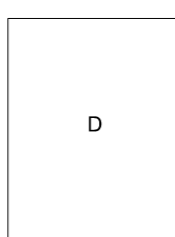
5 583 250

ZAGREB - 27


Izradba: Gradski ured za katastar i geodetske poslove Grada Zagreba
prosinac 2013.



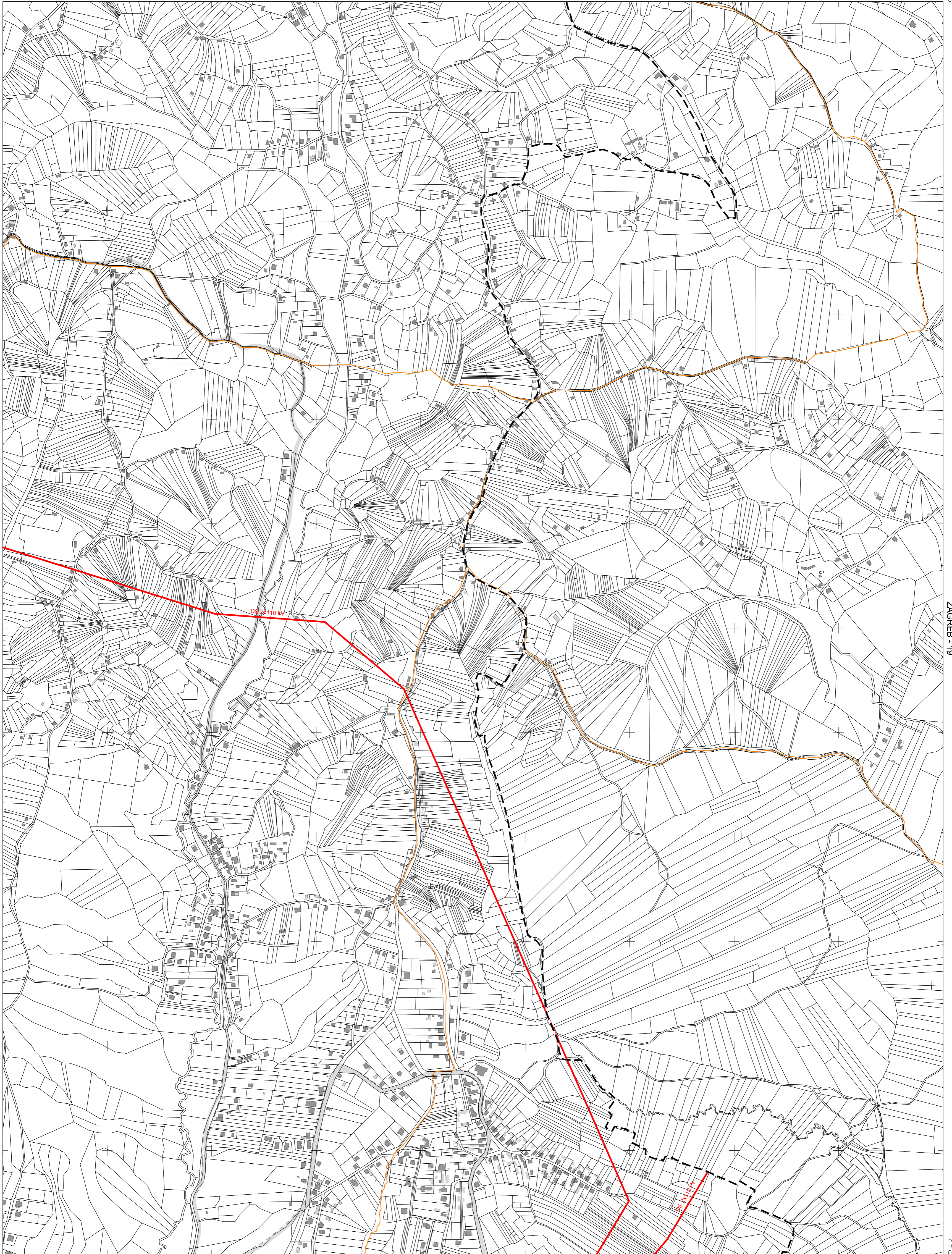
KATASTARSKE OPĆINE:
A - Čučerje
B - Granešina



IZMJERA:
A - tahimetrija, ortogonal
B - fotogrametrija
C - komasacija
D - grafička



MJERILO 1:5000



ZAGREB - 17

ZAGREB - 19

5
583
250

ZAGREB - 28

Izrada: Gradski ured za katastar i geodetske poslove Grada Zagreba
prosinac 2013.

5
079
500

KATASTARSKE OPĆINE:

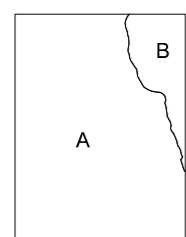
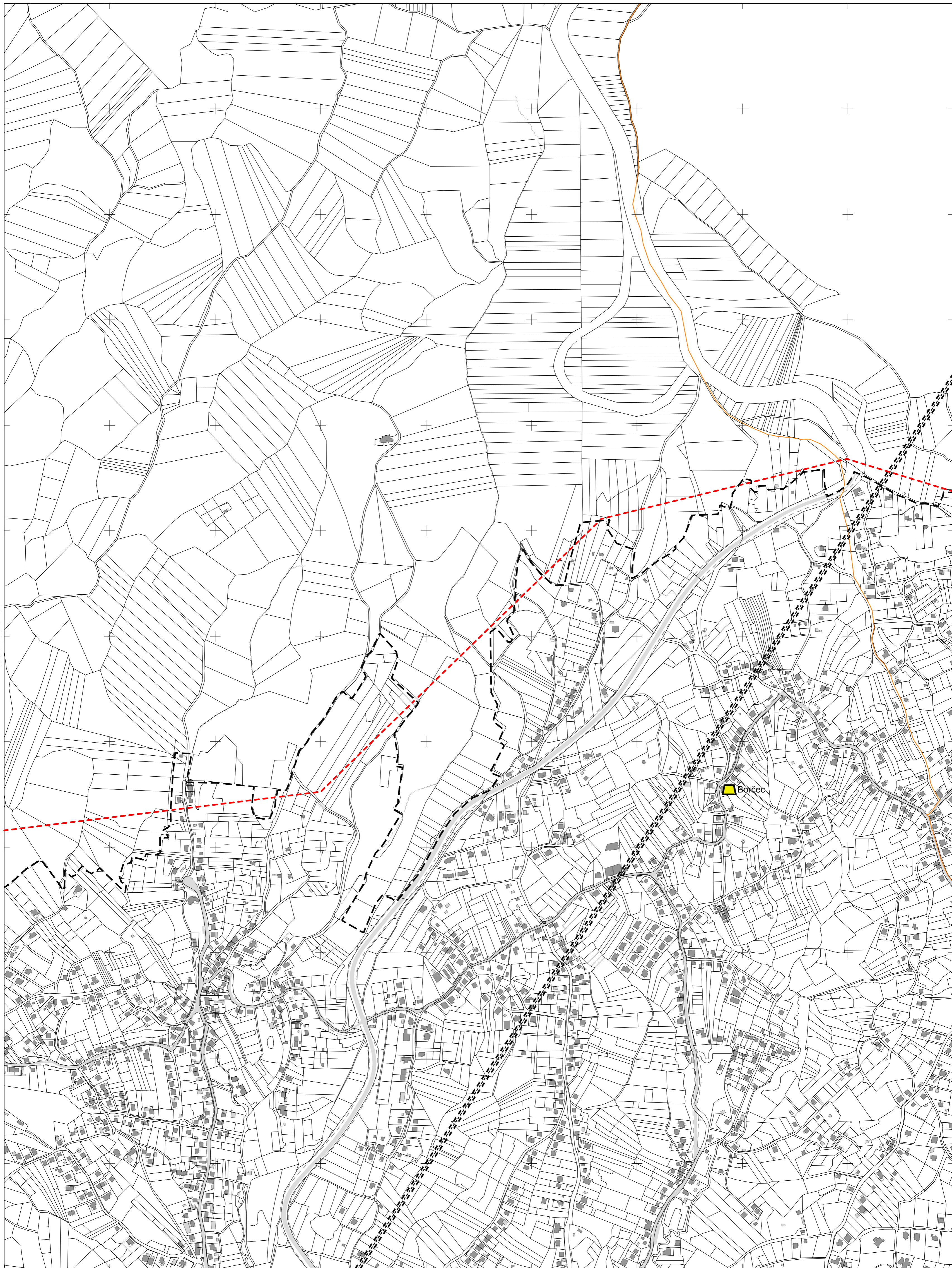
A	A - Čučerje
B	B - Granešina
C	C - Durđekovec
D	D - Sesvete

IZMJERA:

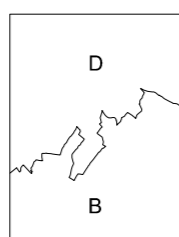
D	A - tahimetrija, ortogonal
A-B	B - fotogrametrija
	C - komasacija
	D - grafička



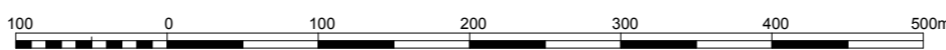
MJERILO 1:5000



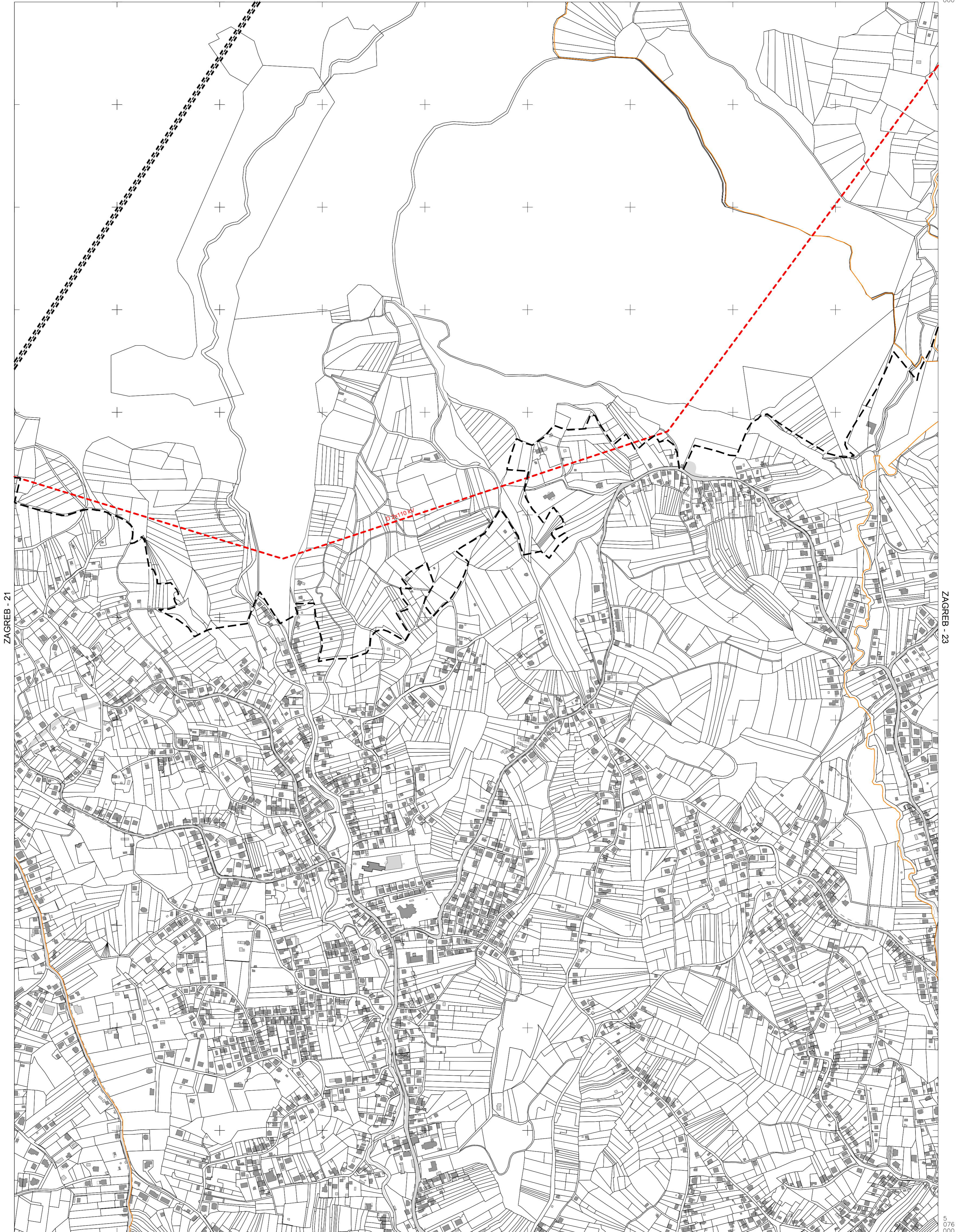
KATASTARSKE OPĆINE:
A - Gornji Stenjevec
B - Gornje Vrapče



IZMJERA:
A - tahimetrija, ortogonal
B - fotogrametrija
C - komasacija
D - grafička



MJERILO 1:5000


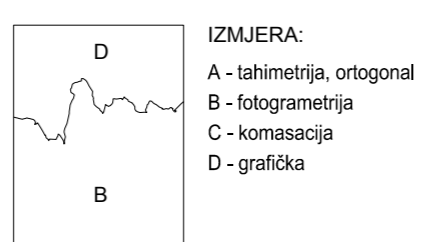


ZAGREB - 21

ZAGREB - 23

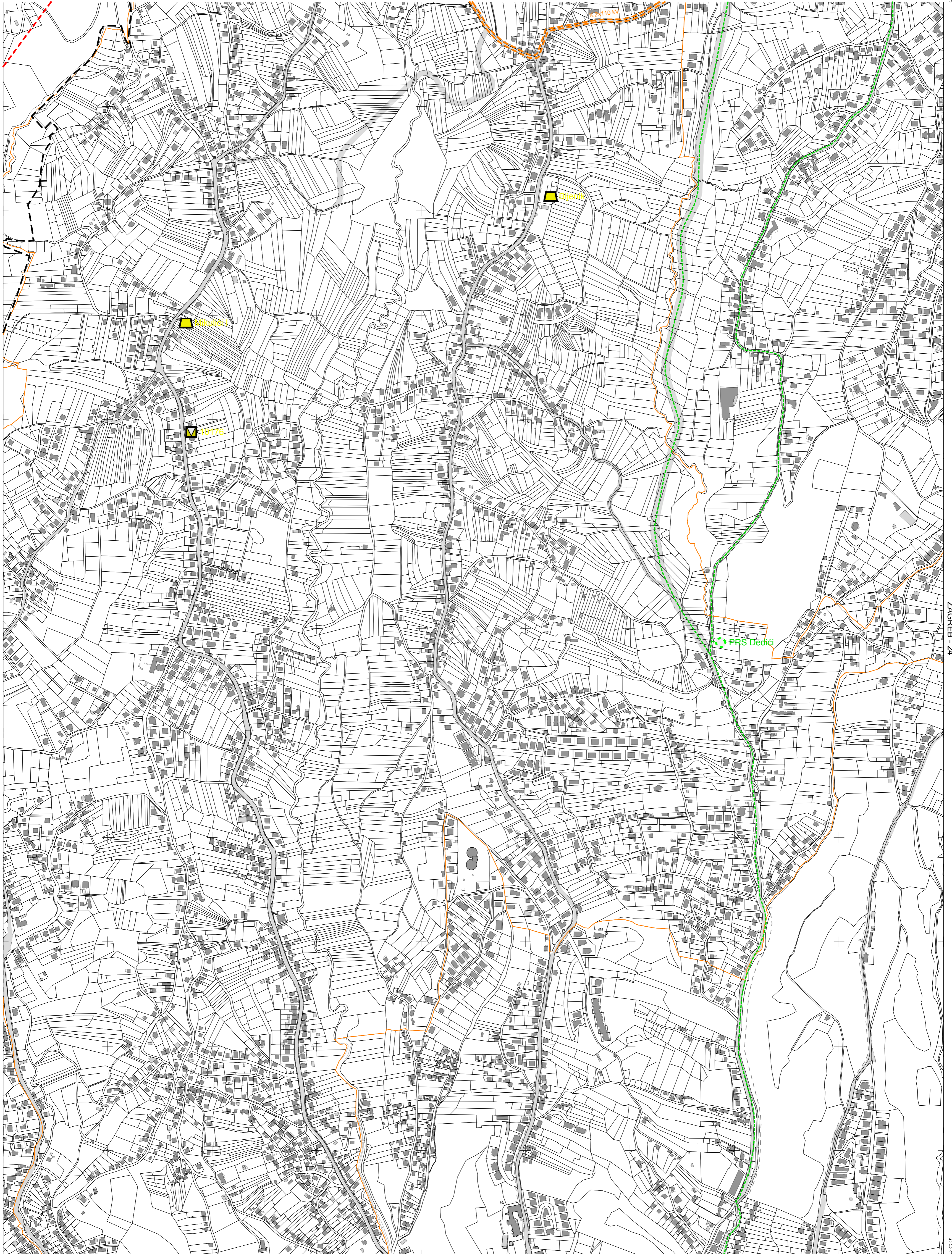
5
569
750

5
076
000
572



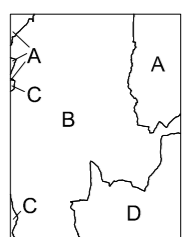
MJERILO 1:5000

Izradba: Gradski ured za katastar i geodetske poslove Grada Zagreba
prosinac 2013.

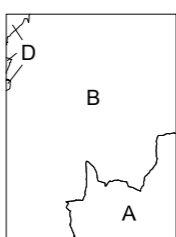


ZAGREB - 22

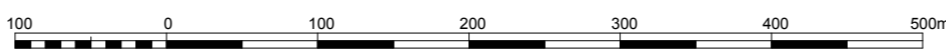
ZAGREB - 24



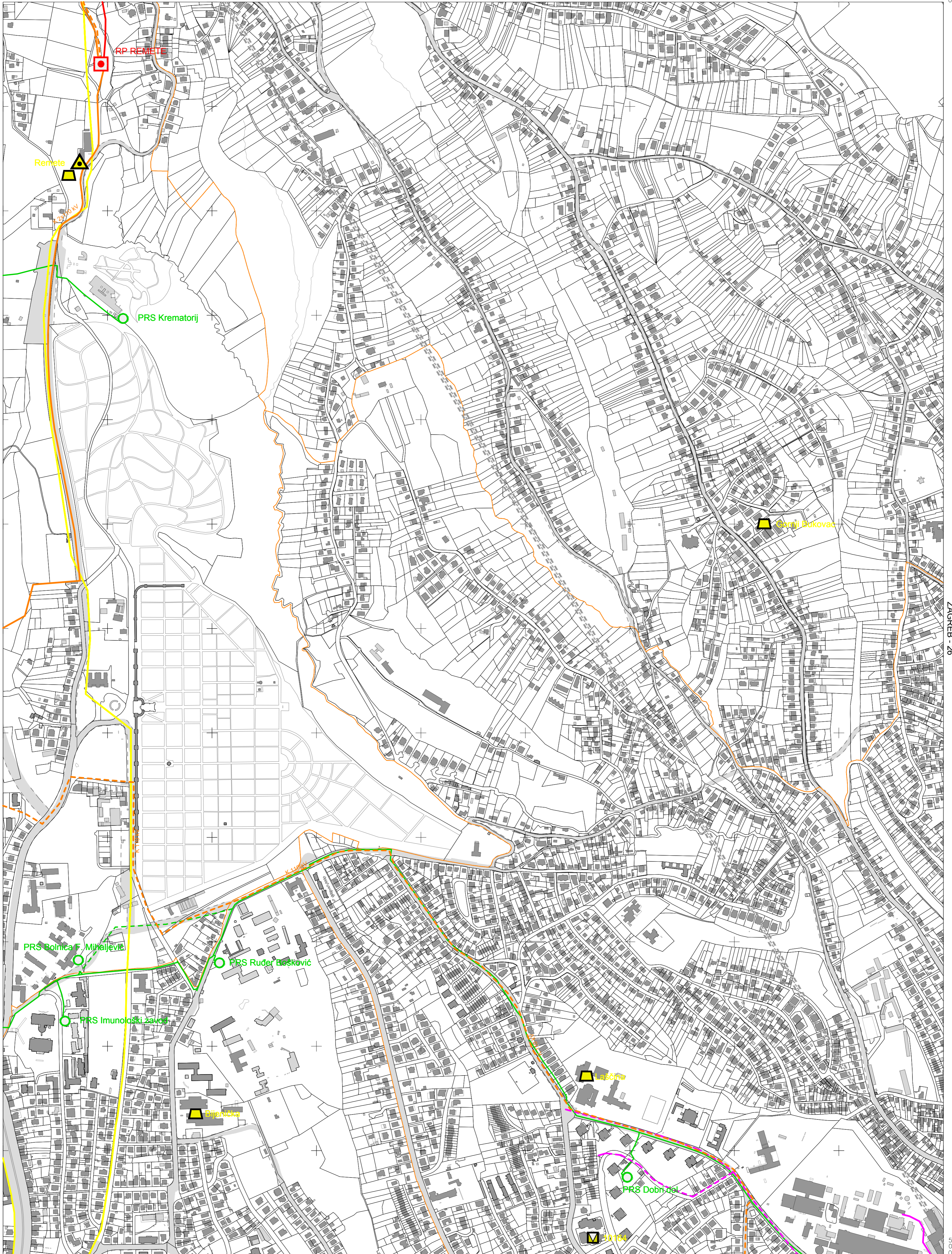
KATASTARSKE OPĆINE:
A - Šestine
B - Mikulići
C - Gornje Vrapče
D - Črnomerec



IZMJERA:
A - tahimetrija, ortogonal
B - fotogrametrija
C - komasacija
D - grafička

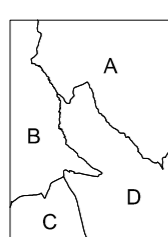


MJERILO 1:5000

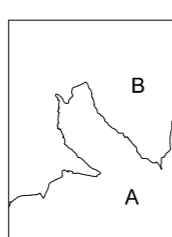


ZAGREB - 24

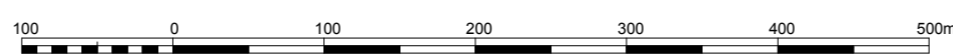
ZAGREB - 26



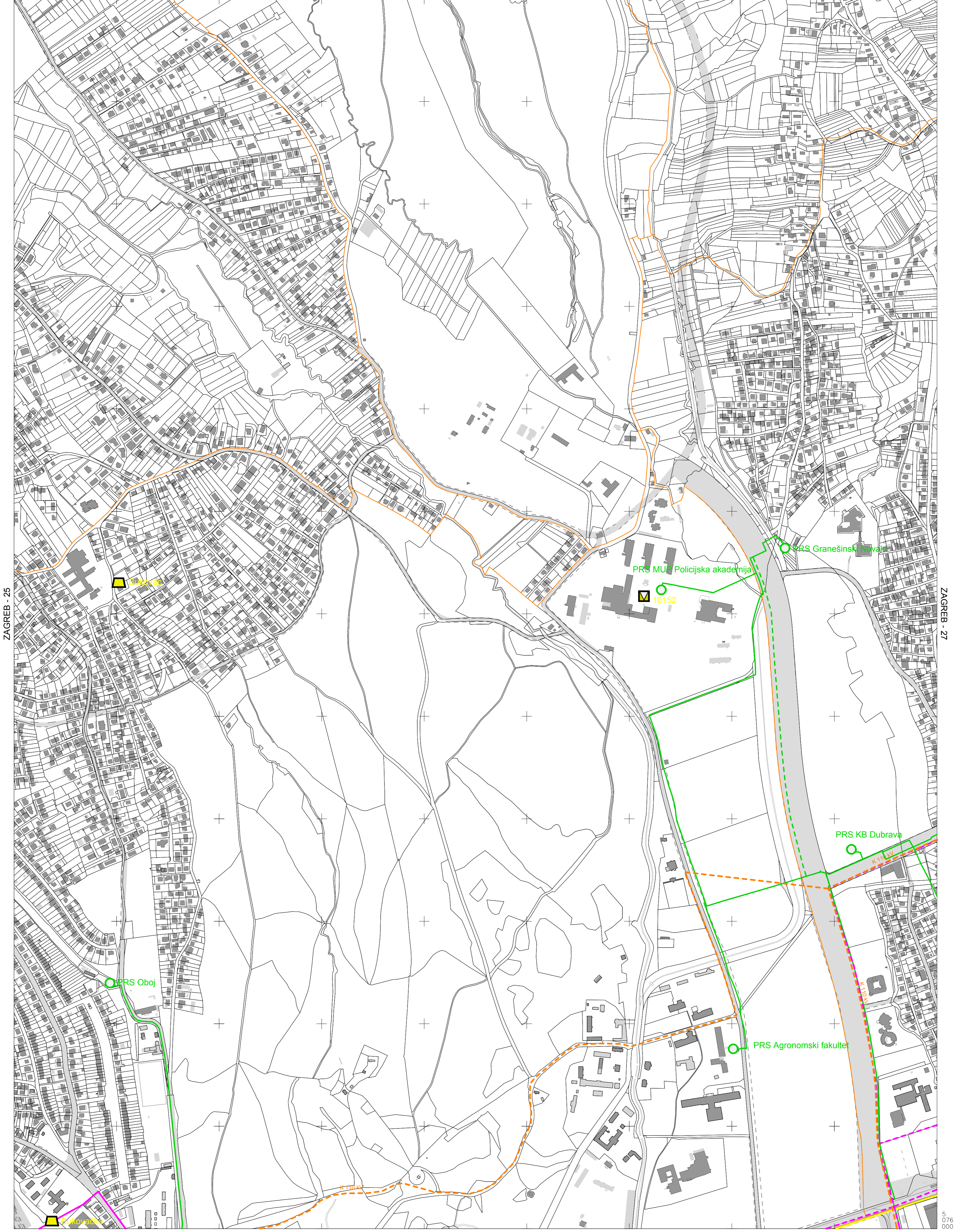
KATASTRARSKÉ OPĆINE:
 A - Remete
 B - Gračani
 C - Centar
 D - Maksimir



IZMJERA:
 A - tahimetrija, ortogonal
 B - fotogrametrija
 C - komasacija
 D - grafička



MJERILO 1:5000



ZAGREB - 25

ZAGREB - 27

KATASTARSKE OPĆINE:

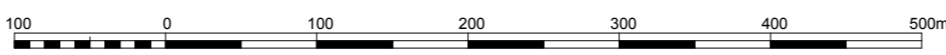
A	B	C
D	E	F

A - Remete
 B - Markuševac
 C - Granešina
 D - Dubrava
 E - Maksimir
 F - Peščenica

IZMJERA:

B	D
A	

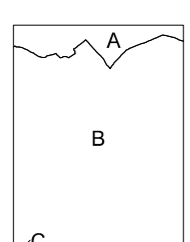
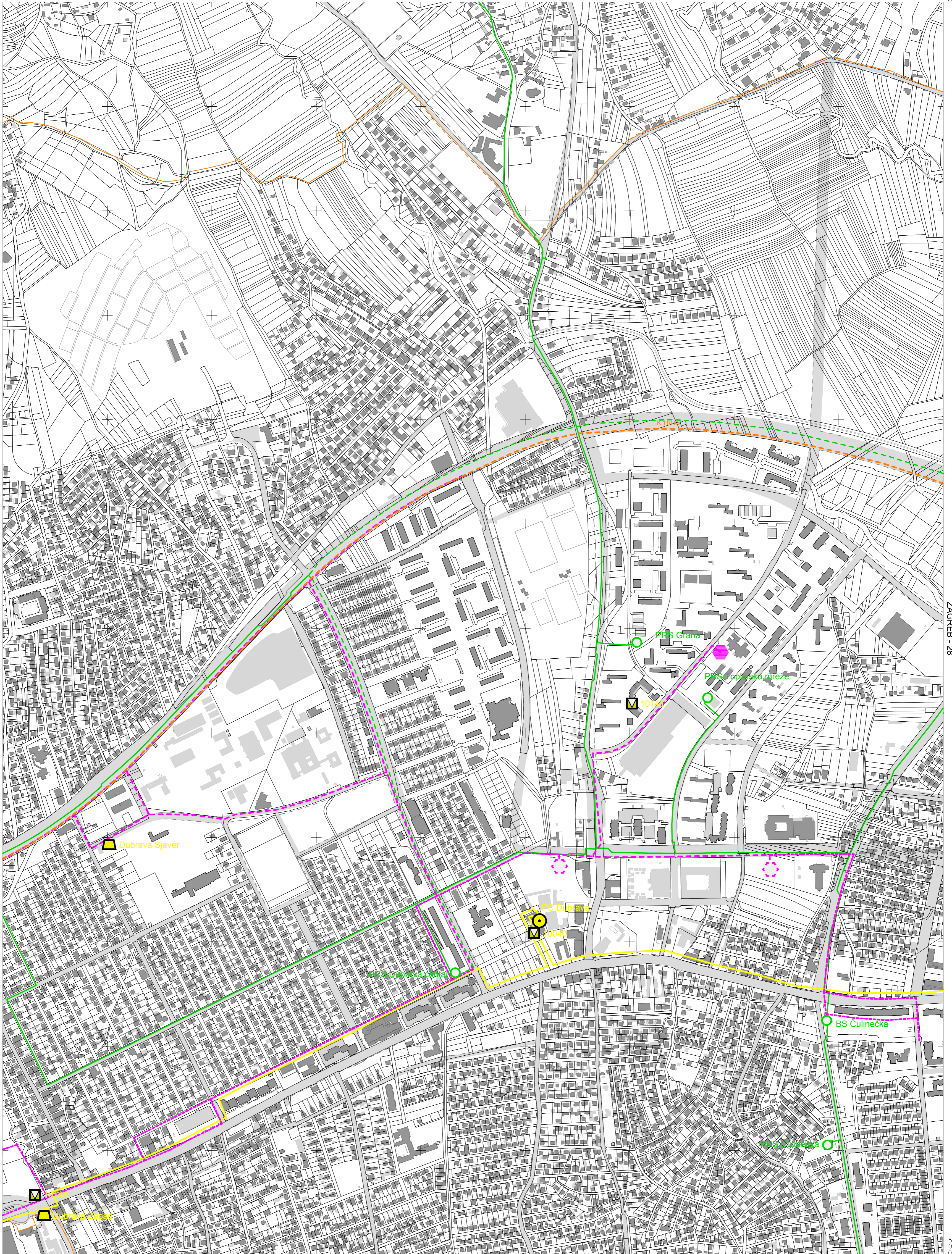
A - tahimetrija, ortogonal
 B - fotogrametrija
 C - komasacija
 D - grafička



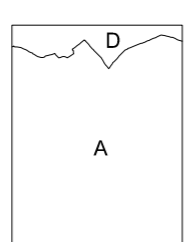
MJERILO 1:5000

Izdaba: Gradski ured za katastar i geodetske poslove Grada Zagreba
 prosinac 2013.

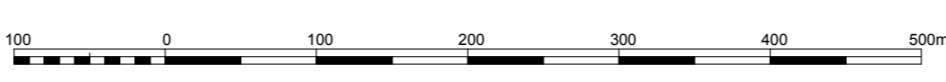
5 076 000
 5 581 000



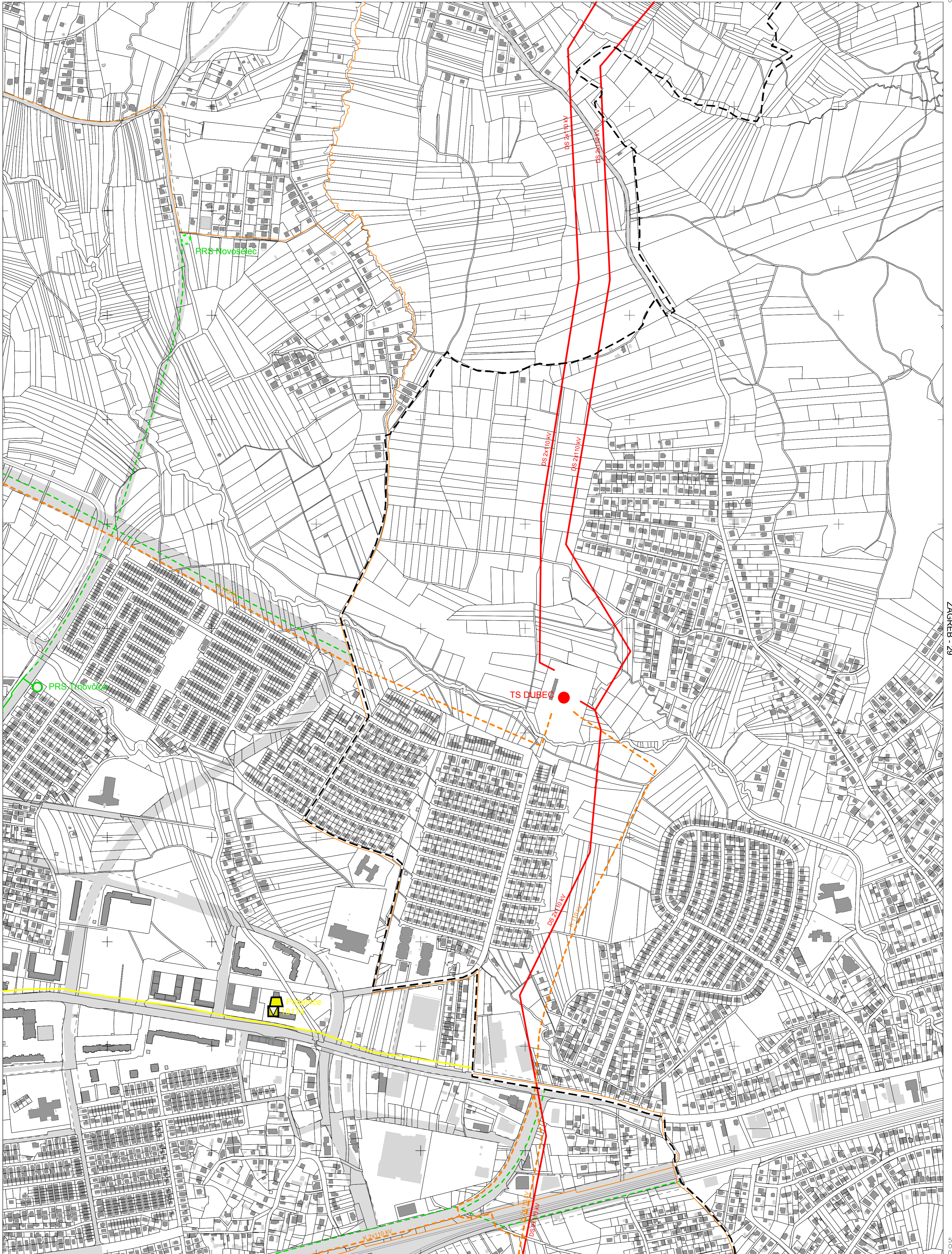
KATASTRARSKÉ OPĆINE:
 A - Granešina
 B - Dubrava
 C - Peščenica



IZMJERA:
 A - tahimetrija, ortogonal
 B - fotogrametrija
 C - komasacija
 D - grafička



MJERILO 1:5000

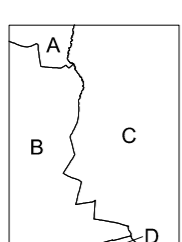


ZAGREB - 27

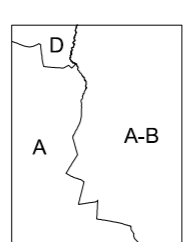
ZAGREB - 29

5 533 250


5 076 000
5 565 500



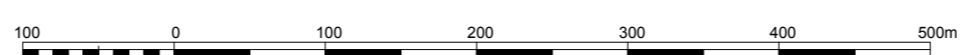

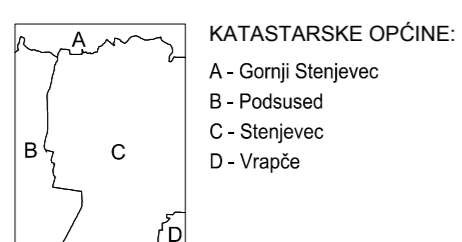
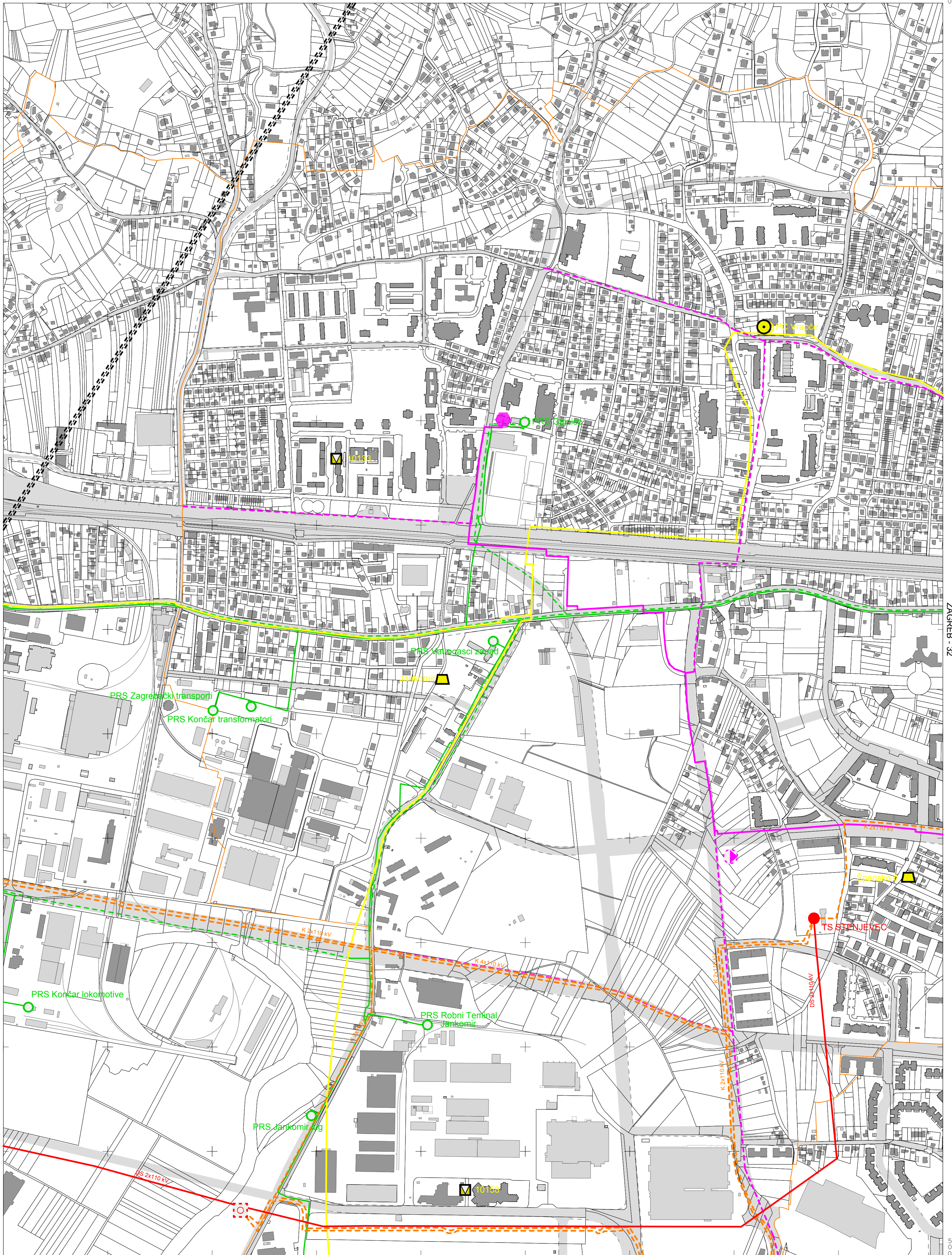
KATASTARSKE OPĆINE:
A - Granešina
B - Dubrava
C - Sesvete
D - Resnik



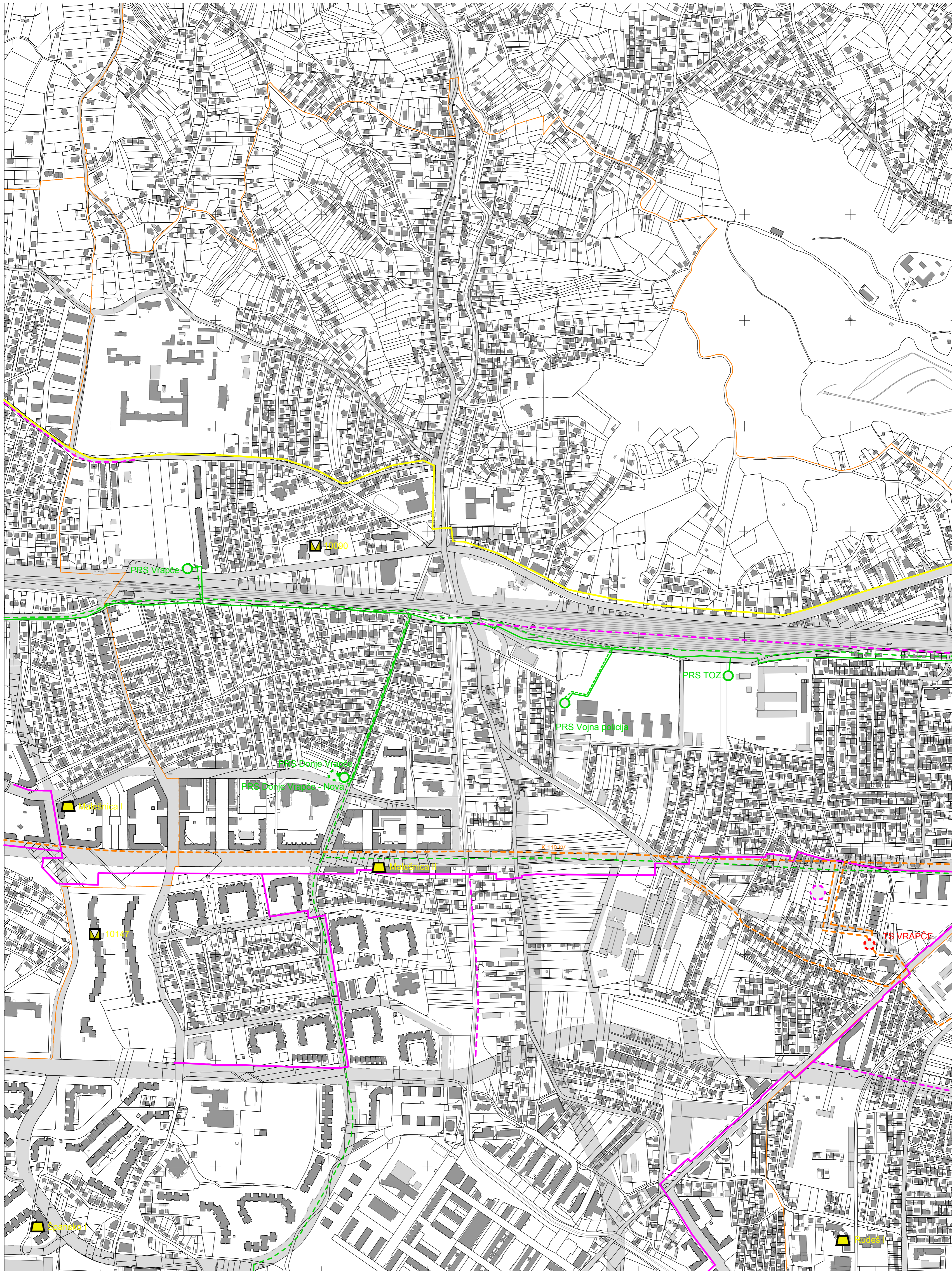
IZMJERA:
A - tahimetrija, ortogonal
B - fotogrametrija
C - komasacija
D - graficka



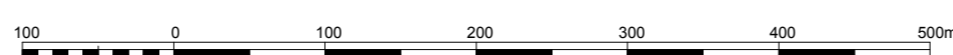
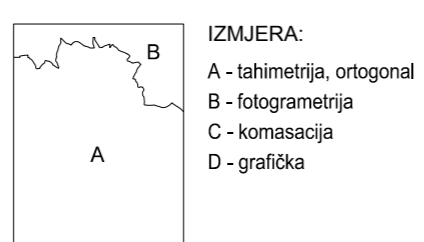
MJERILO 1:5000



MJERILO 1:5000



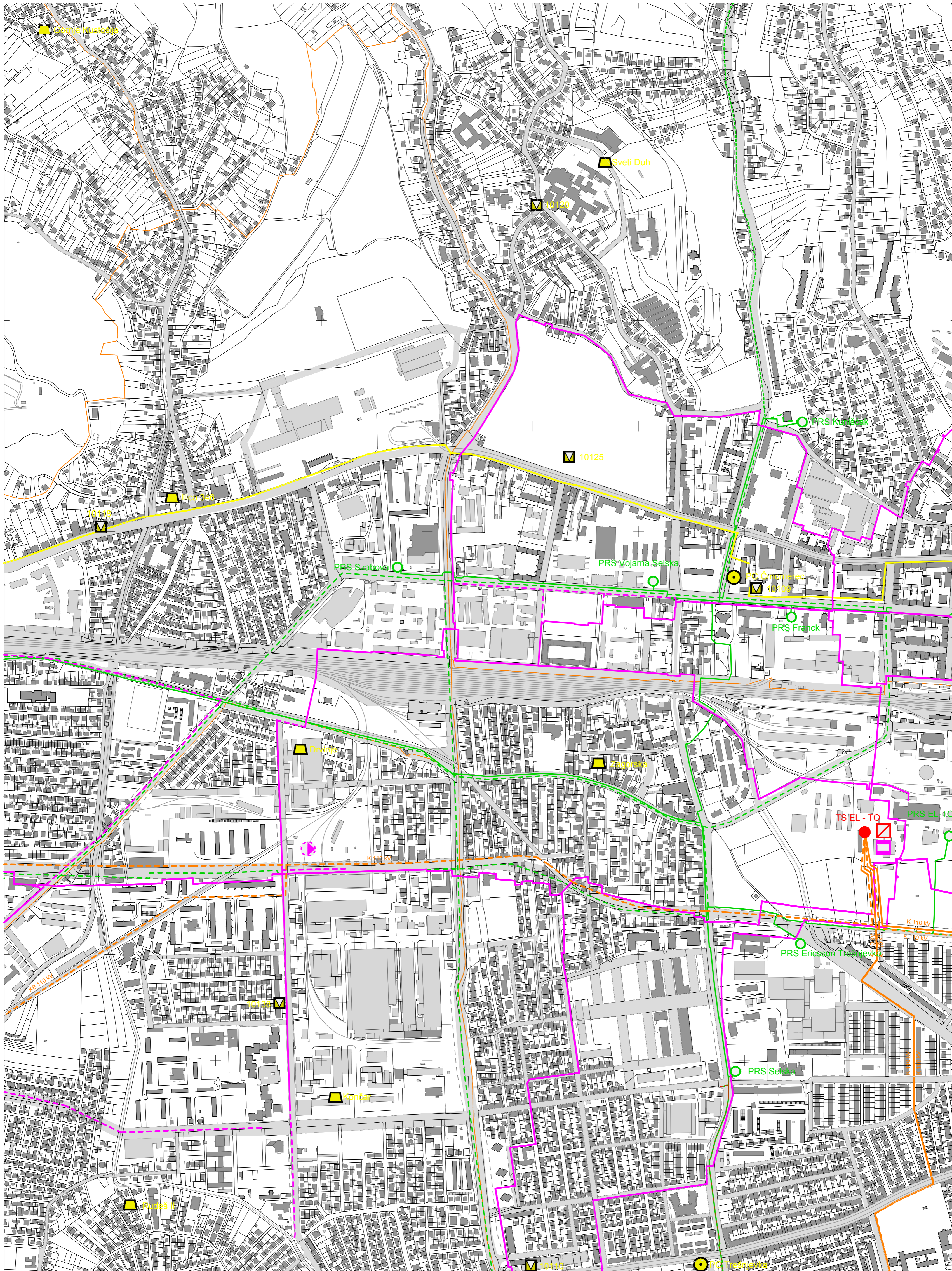
054
695
5



MJERILO 1:5000

Izradba: Gradski ured za katastar i geodetske poslove Grada Zagreba
prosinac 2013.

5
073
000
572
000



ZAGREB - 32

ZAGREB - 34

KATASTARSKE OPĆINE:

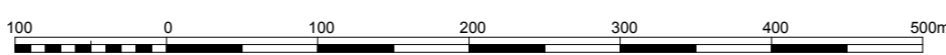
A	B	C	D
E	F		

A - Gornje Vrapče
 B - Mikulići
 C - Vrpolje
 D - Črnomerec
 E - Rudeš
 F - Trešnjevka

IZMJERA:

A	B	C	D
---	---	---	---

A - tahimetrija, ortogonal
 B - fotogrametrija
 C - komasacija
 D - grafička

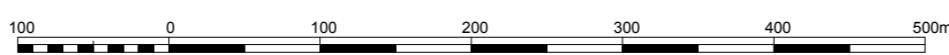
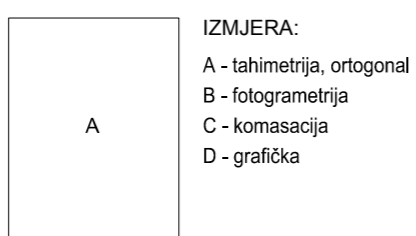
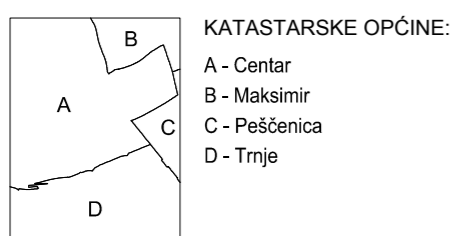


MJERILO 1:5000

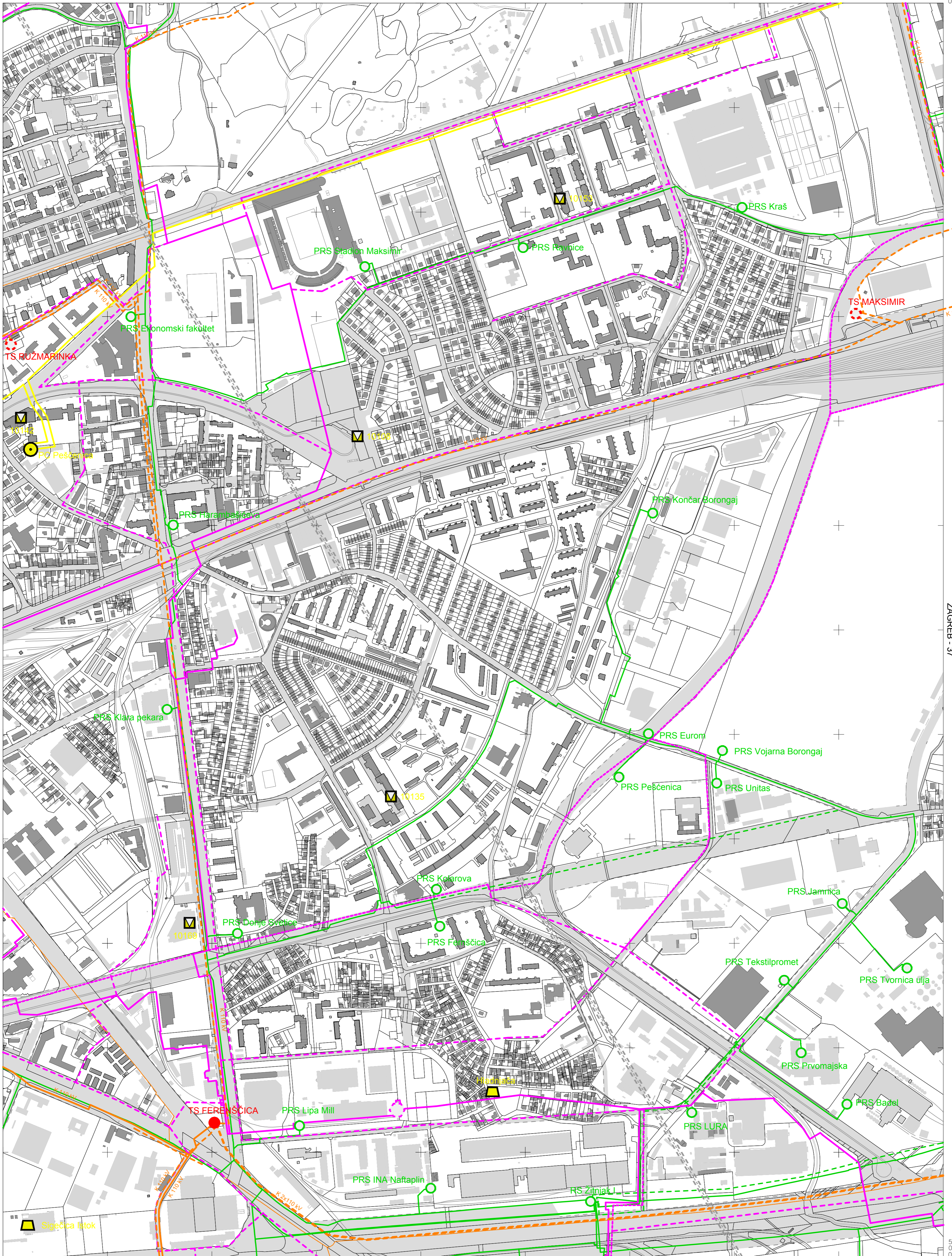


ZAGREB - 34

ZAGREB - 36



MJERILO 1:5000



ZAGREB - 35

ZAGREB - 37

054
 578
 5


5 073
 000
 581
 000

KATASTARSKE OPĆINE:

A	A - Maksimir
B	B - Peščenica
C	C - Trnje
D	D - Žitnjak

IZMJERA:

A	A - tahimetrija, ortogonal
B	B - fotogrametrija
C	C - komasacija
D	D - grafička

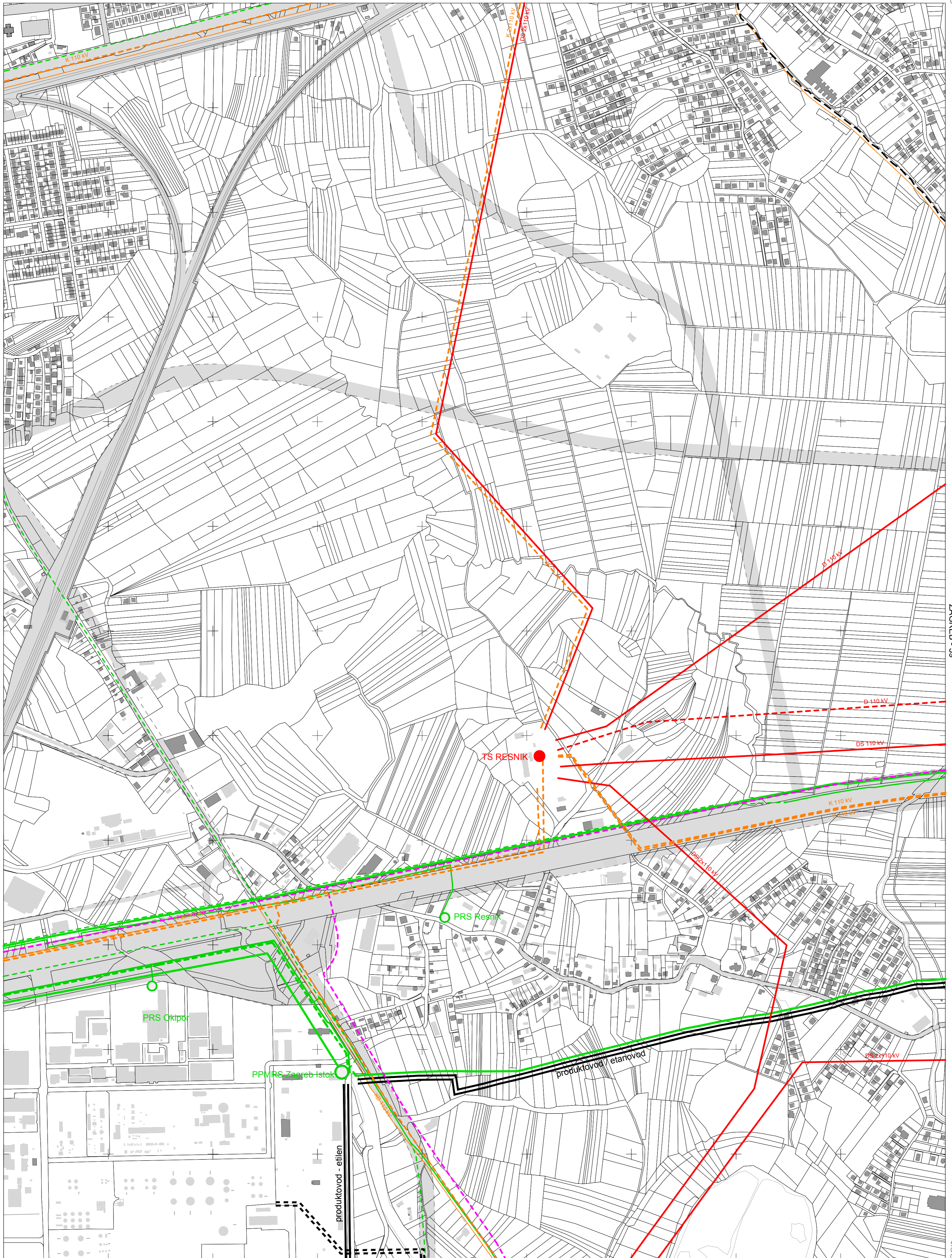


MJERILO 1:5000

ZAGREB - 28

ZAGREB - 37

ZAGREB - 39



ZAGREB - 48

5 073 000
5 595 500

Izradba: Gradski ured za katastar i geodetske poslove Grada Zagreba
prosinac 2013.

KATASTARSKE OPĆINE:

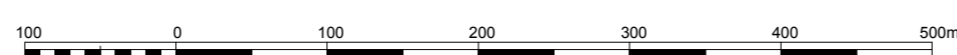
A	B
C	D

A - Dubrava
B - Sesvete
C - Resnik
D - Žitnjak

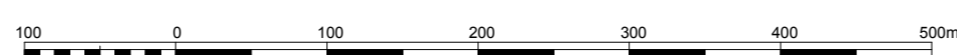
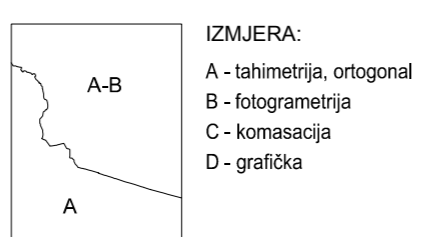
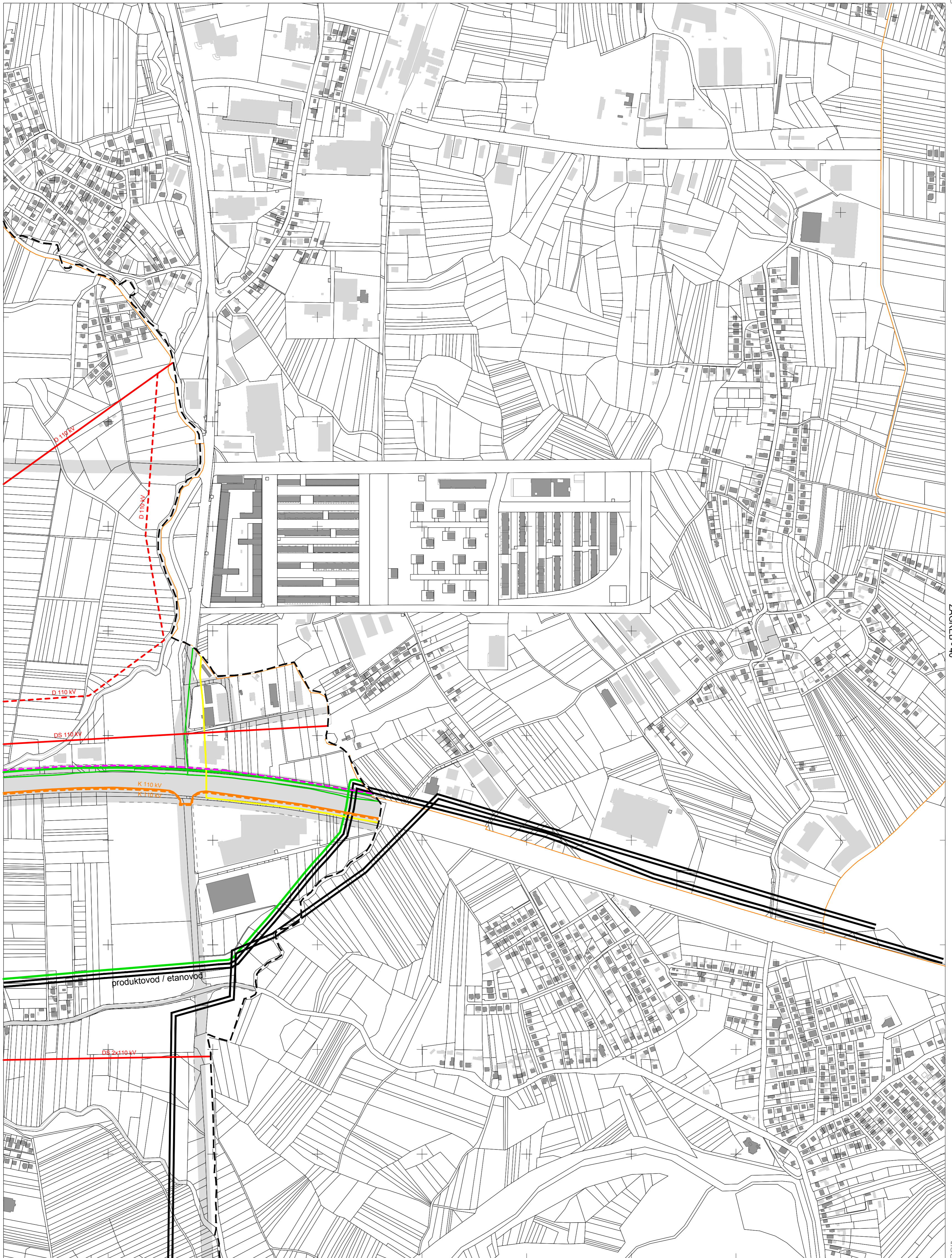
IZMJERA:

A-B
A

A - tahimetrija, ortogonal
B - fotogrametrija
C - komasacija
D - grafička



MJERILO 1:5000

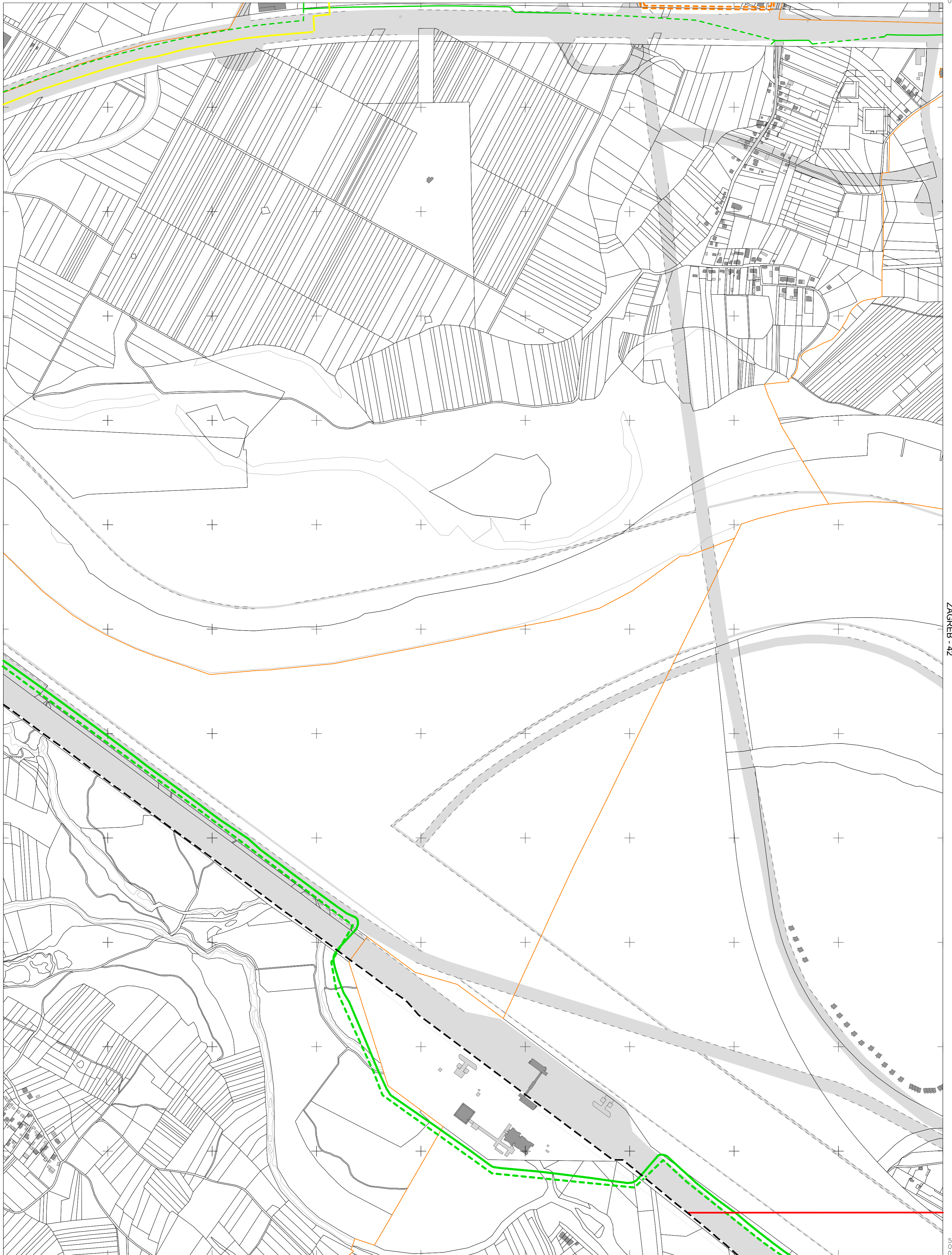


MJERILO 1:5000

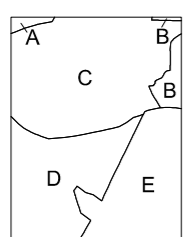
ZAGREB - 31

SAMOBOR - 50

ZAGREB - 42

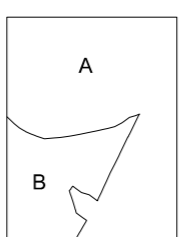


5
567
500



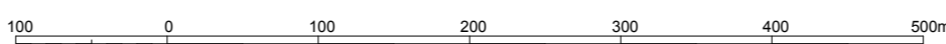
KATASTARSKE OPĆINE:

- A - Podsused
- B - Vrapče
- C - Stenjevec
- D - Lučko
- E - Blato



IZMJERA:

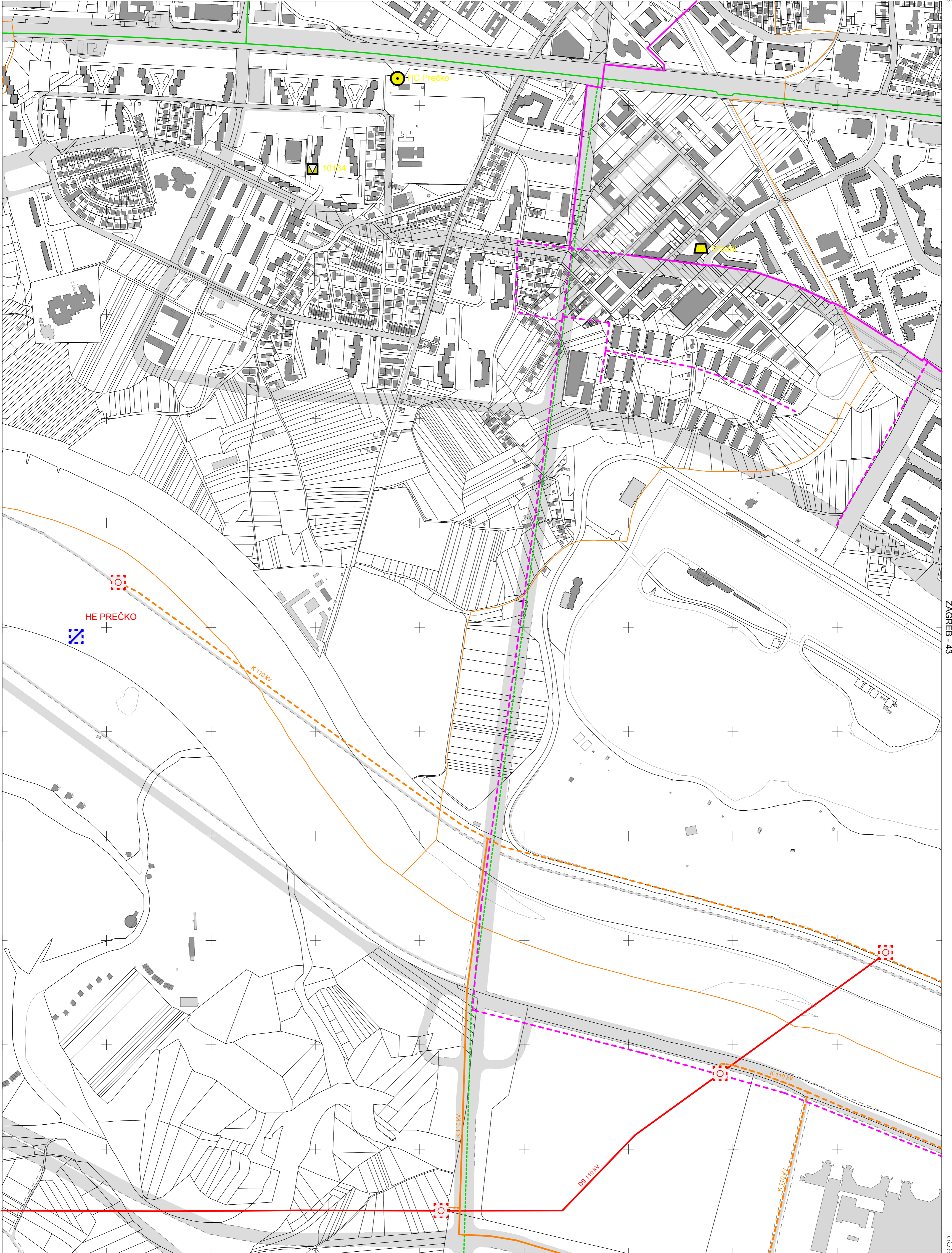
- A - tahimetrija, ortogonal
- B - fotogrametrija
- C - komasacija
- D - grafička



VELIKA GORICA - 1

Izradba: Gradski ured za katastar i geodetske poslove Grada Zagreba
prosinac 2013.

5
073
750

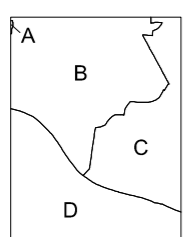


ZAGREB - 41


ZAGREB - 43

057
695
5

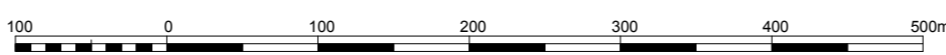
057
572
000



KATASTARSKE OPĆINE:
A - Stenjevec
B - Vrapče
C - Ruđeš
D - Blato



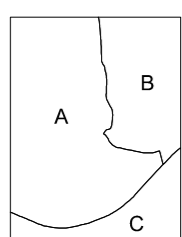
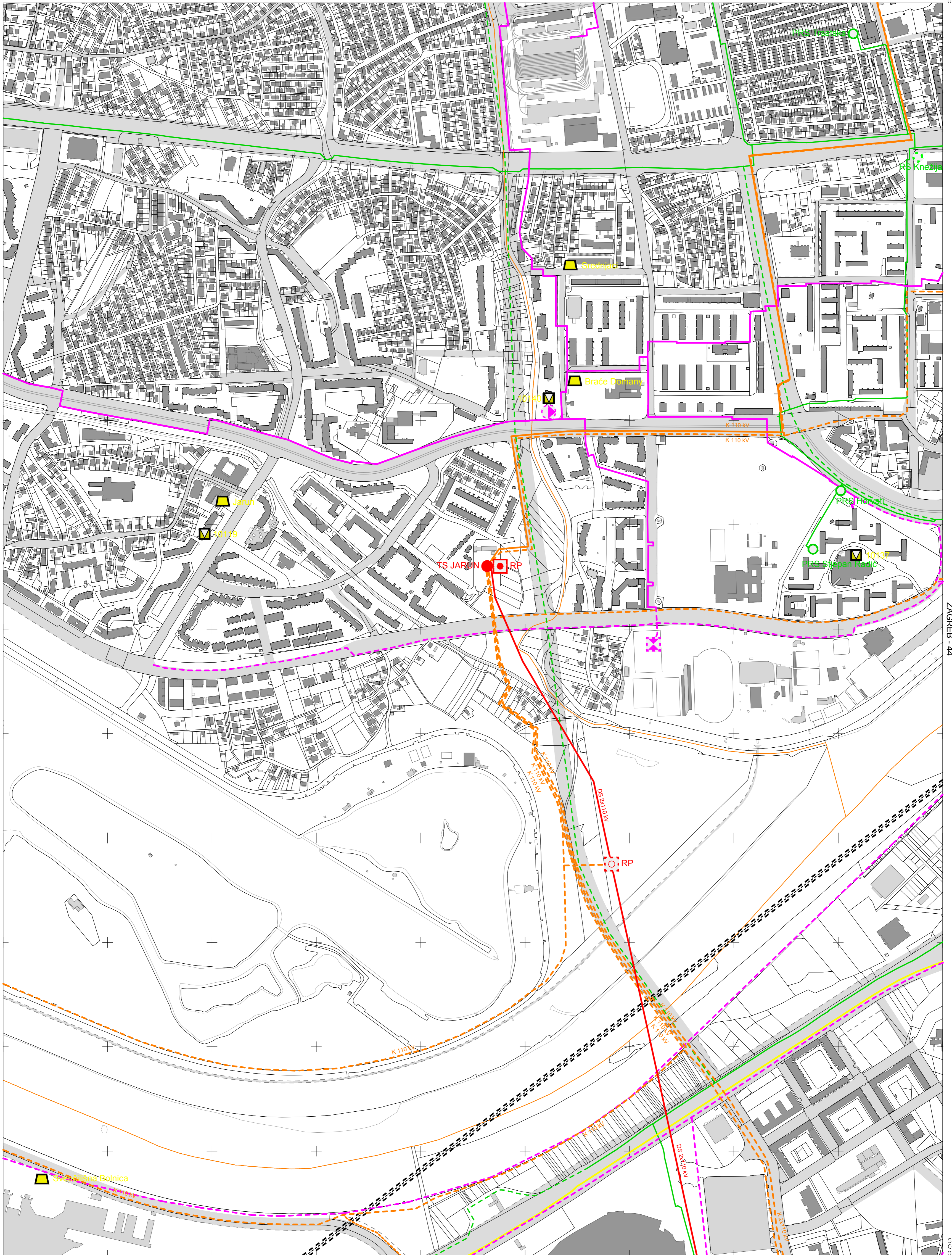
IZMJERA:
A - tahimetrija, ortogonal
B - fotogrametrija
C - komasacija
D - grafička




VELIKA GORICA - 2

Izradba: Gradski ured za katastar i geodetske poslove Grada Zagreba
prosinac 2013.

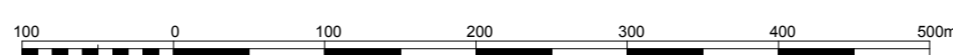
MJERILO 1:5000



KATASTARSKE OPĆINE:
 A - Rudeš
 B - Trešnjevka
 C - Blato

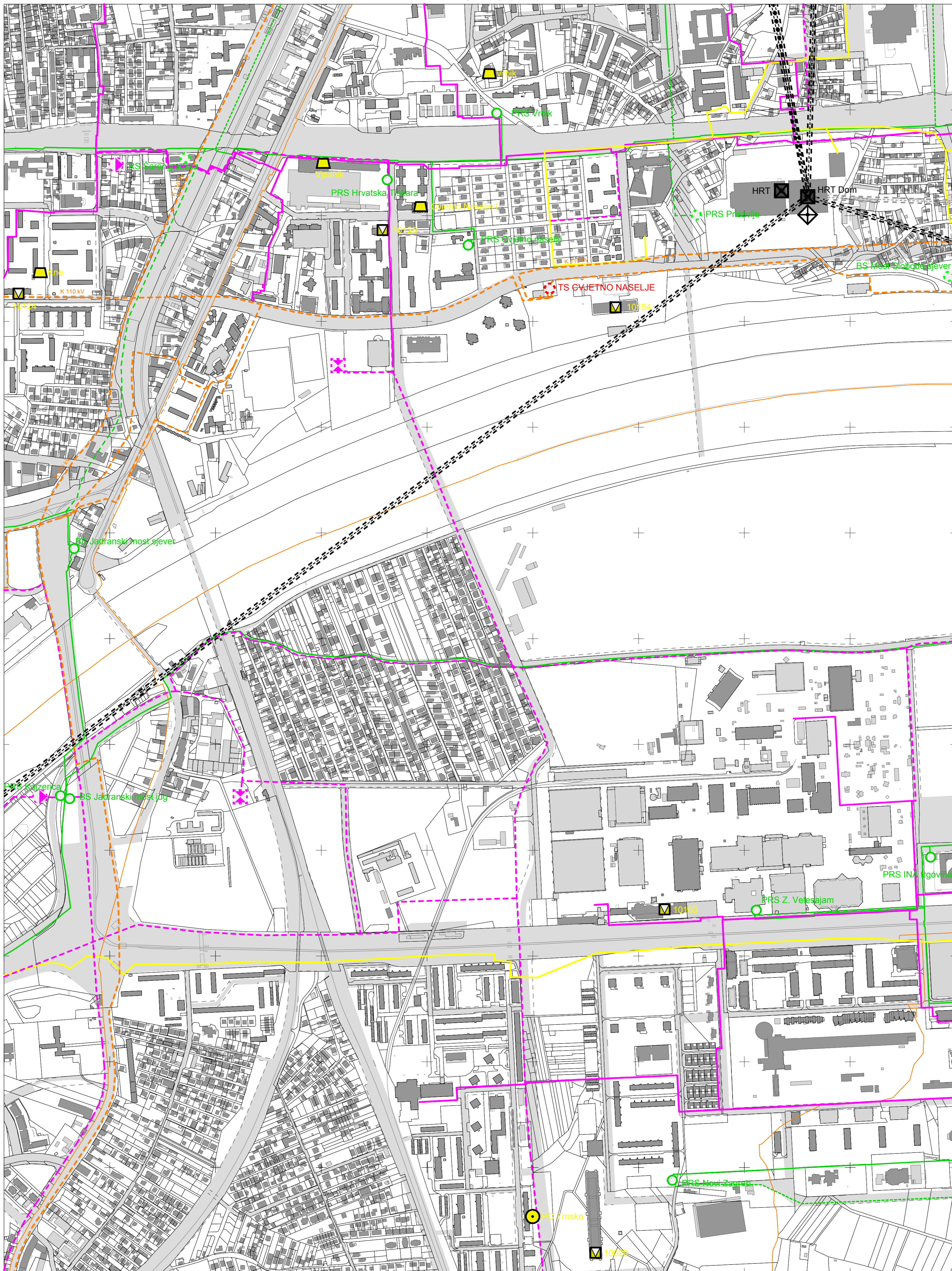


IZMJERA:
 A - tahimetrija, ortogonal
 B - fotogrametrija
 C - komasacija
 D - grafička



MJERILO 1:5000

ZAGREB - 34

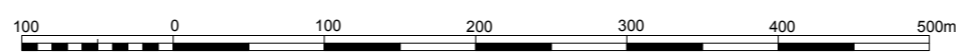
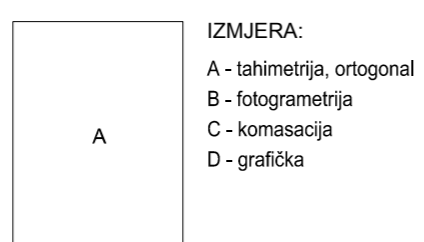


ZAGREB - 43

ZAGREB - 45

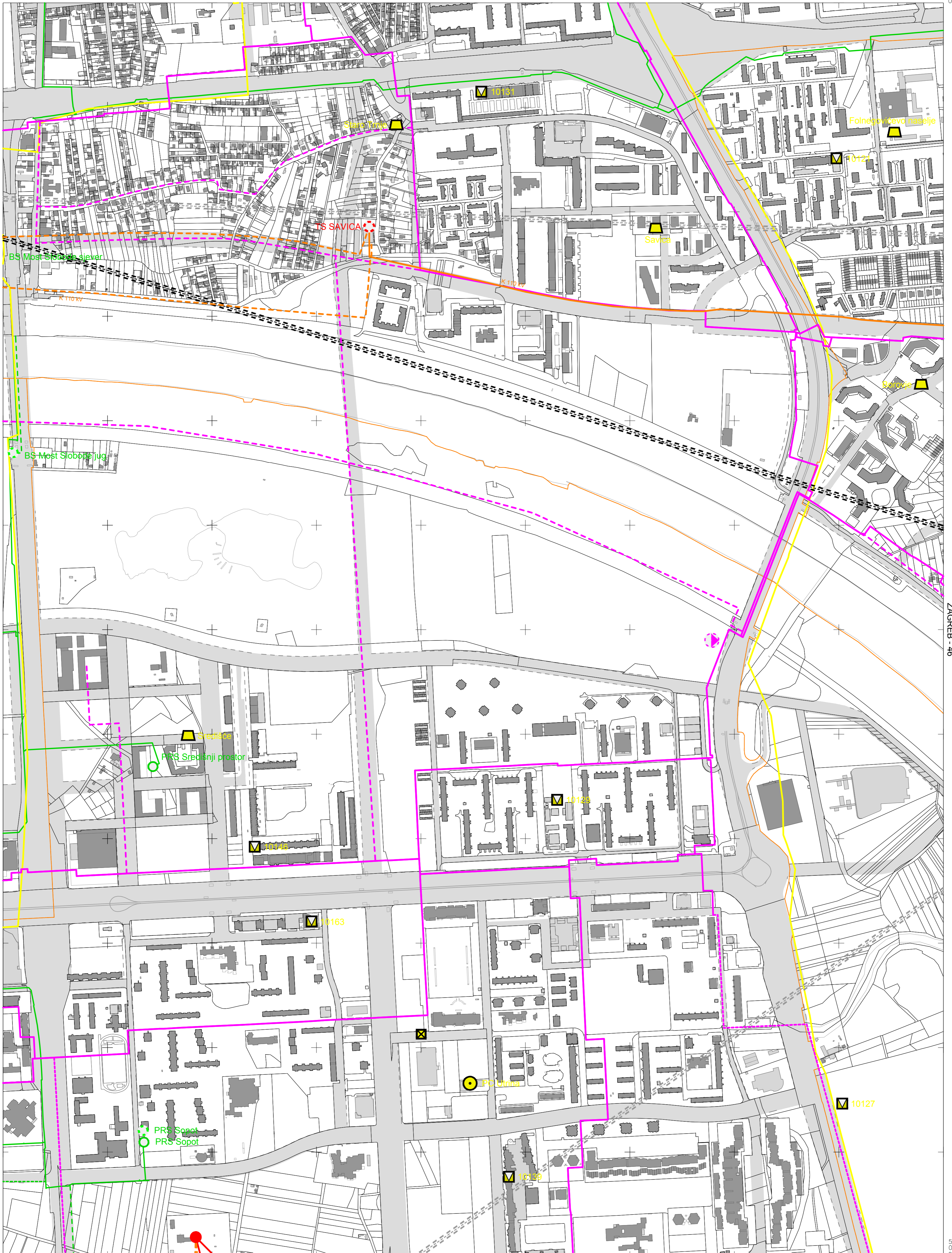
VELIKA GORICA - 4

5
070
000



MJERILO 1:5000

Izrada: Gradski ured za katastar i geodetske poslove Grada Zagreba
prosinac 2013.



ZAGREB - 44

ZAGREB - 46

005
 945

KATASTARSKE OPĆINE:

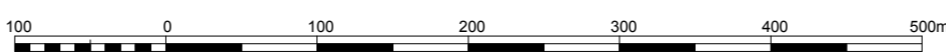
A	B
C	D
	E

A - Trnje
 B - Žitnjak
 C - Klara
 D - Zaprudski Otok
 E - Jakuševac

IZMJERA:

A

A - tahimetrija, ortogonal
 B - fotogrametrija
 C - komasacija
 D - grafička

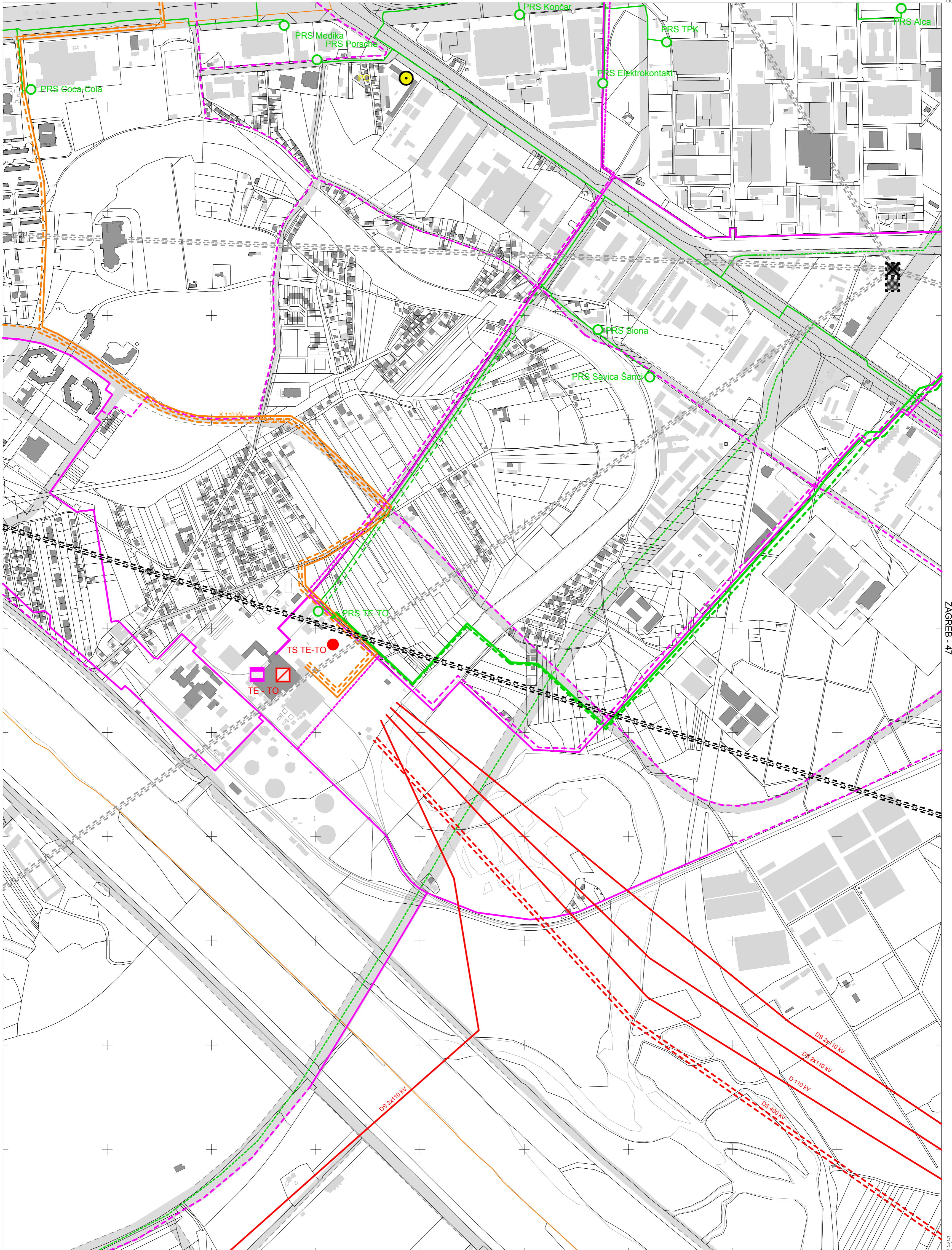


MJERILO 1:5000

ZAGREB - 45

Izradba: Gradski ured za katastar i geodetske poslove Grada Zagreba
 prosinac 2013.

073
 578
 750



ZAGREB - 45

ZAGREB - 47

VELIKA GORICA - 6


Izradba: Gradski ured za katastar i geodetske poslove Grada Zagreba
 prosinac 2013.

5 578 750

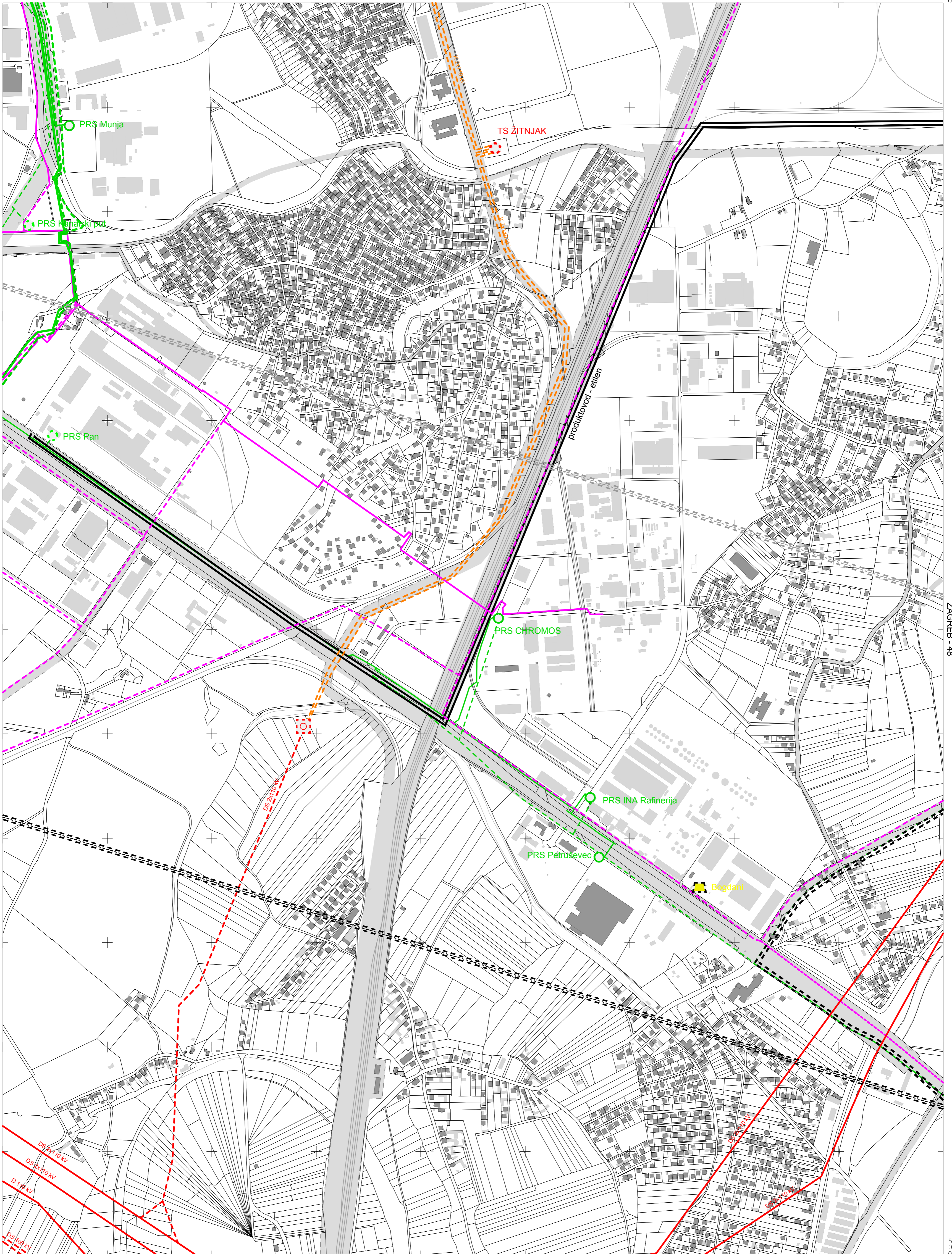
5 581 000

KATASTARSKE OPĆINE:	
A	A - Trnje
B	B - Žitnjak
C	C - Jakuševac

IZMJERA:	
A	A - tahimetrija, ortogonal
B	B - fotogrametrija
C	C - komasacija
D	D - grafička



MJERILO 1:5000



ZAGREB - 46


ZAGREB - 48

000 185 5
KATASTARSKE OPĆINE:

A - Žitnjak

IZMJERA:

- A - tahimetrija, ortogonal
- B - fotogrametrija
- C - komasacija
- D - grafička



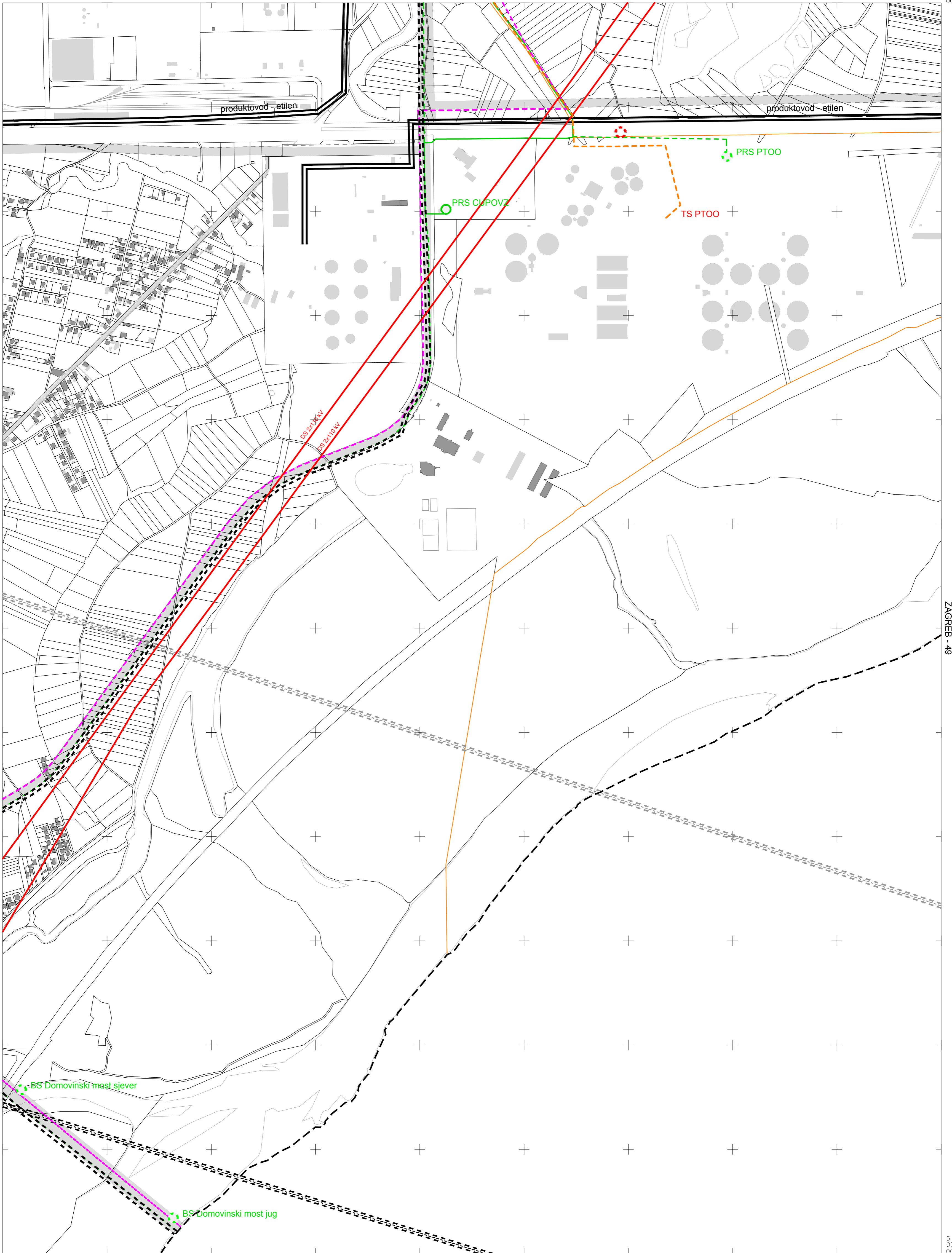
MJERILO 1:5000

ZAGREB - 47

Izradba: Gradski ured za katastar i geodetske poslove Grada Zagreba
prosinac 2013.

5 563
250
000

ZAGREB - 38



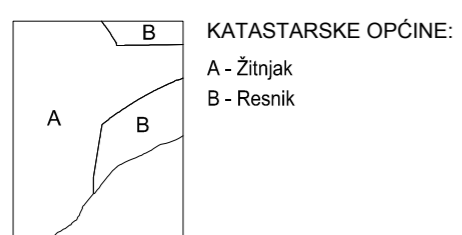


ZAGREB - 47

ZAGREB - 49

5 583
250

5 585
500

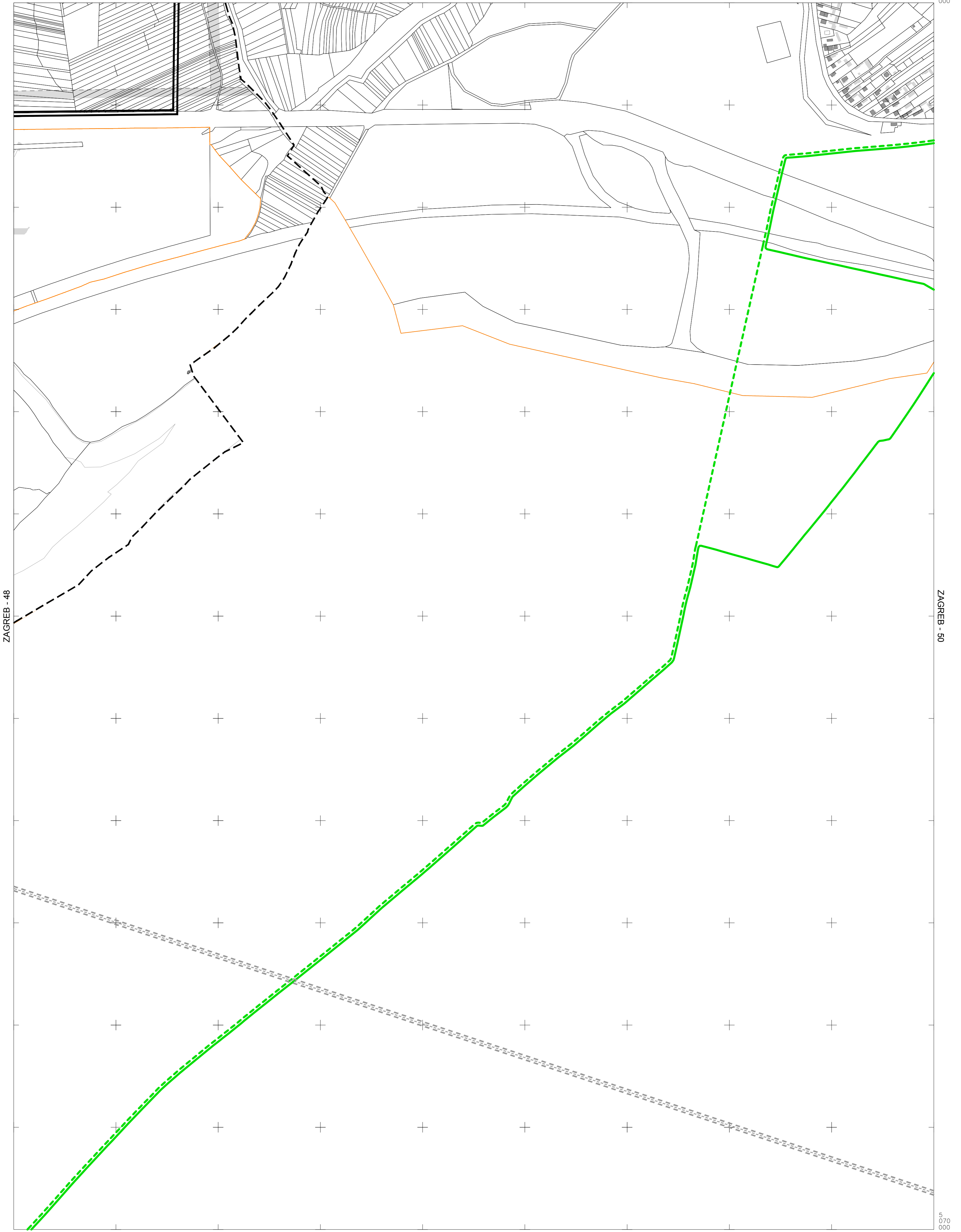


VELIKA GORICA - 8

MJERILO 1:5000

Izradba: Gradski ured za katastar i geodetske poslove Grada Zagreba
prosinac 2013.

ZAGREB - 48

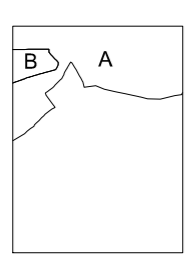


ZAGREB - 48

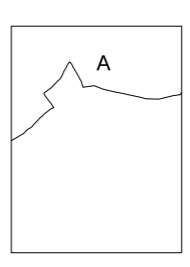
ZAGREB - 50

5
585
005

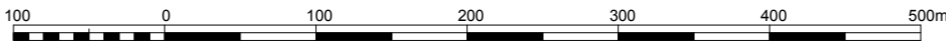
5
587
000
750



KATASTARSKE OPĆINE:
A - Resnik
B - Žitnjak



IZMJERA:
A - tahimetrija, ortogonal
B - fotogrametrija
C - komasacija
D - grafička



MJERILO 1:5000

Izradba: Gradski ured za katastar i geodetske poslove Grada Zagreba
prosinac 2013.