

GRAD ZAGREB

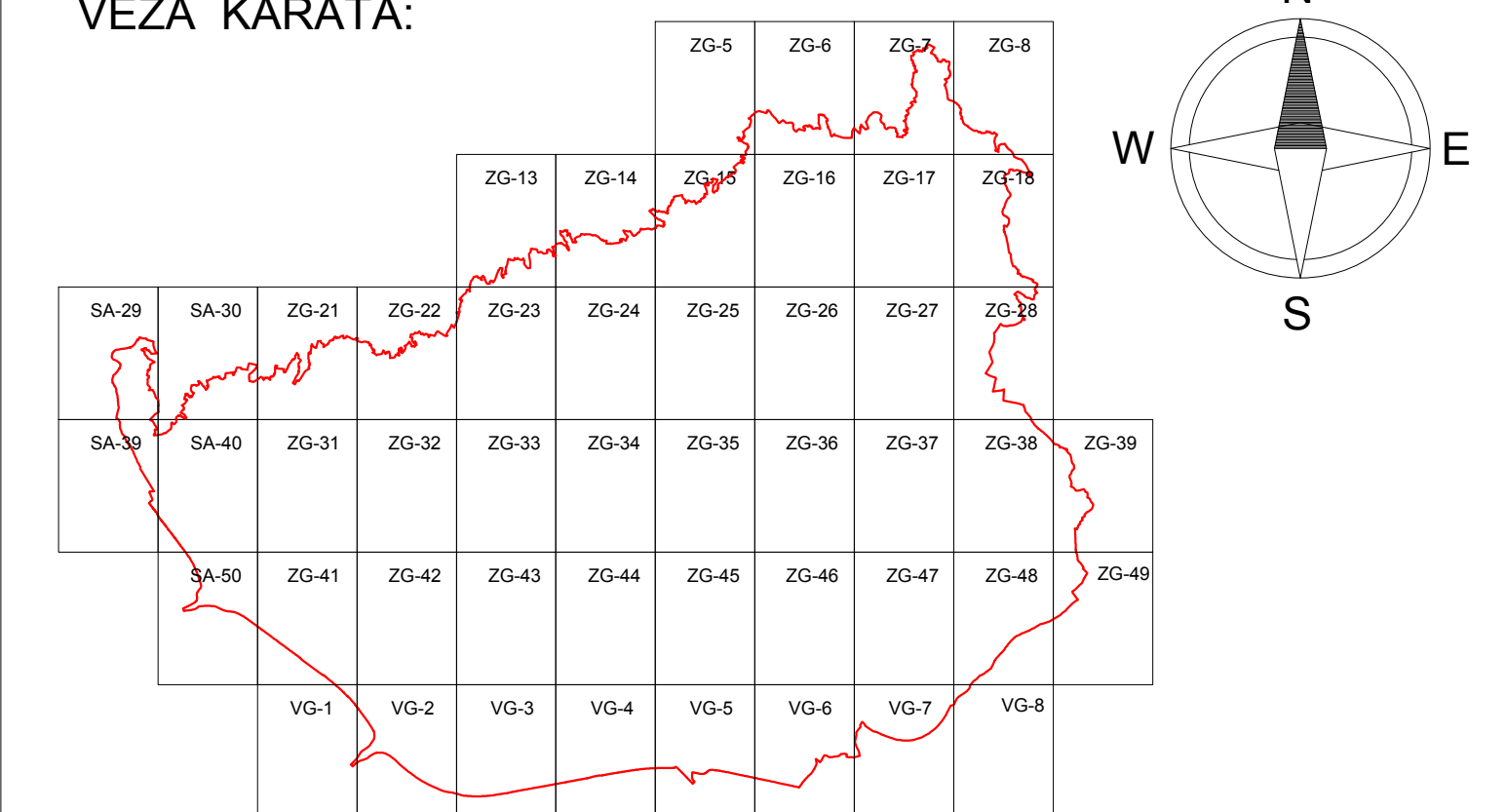
GENERALNI URBANISTIČKI PLAN GRADA ZAGREBA - IZMJENE I DOPUNE 2016.

PROMETNA I KOMUNALNA INFRASTRUKTURNA MREŽA 3a Promet

TUMAČ PLANSKOG ZNAKOVLJA

	GRADSKA AUTOCESTA
	GRADSKA AVENIJA
	GLAVNA GRADSKA ULICA
	GRADSKA ULICA
	KORIDORI JAVNO PROMETNIH POVRŠINA
	BICIKLISTIČKA STAZA
	PRUGA TRAMVAJA I LAKOŠINSKE ŽELJEZNICE
	PODZEMNA DIONICA (CRTKANA LINIJA)
	ŽIČARA - PLANIRANA / ALTERNATIVNA TRASA
	PJEŠAČKE POVRŠINE
	ŽELJEZNIČKA PRUGA - MAGISTRALNA GLAVNA
	ŽELJEZNIČKA PRUGA - I REDA
	ŽELJEZNIČKA POSTAJA
	KOLODVOR - PUTNIČKI (MEĐUNARODNI I MEĐUMJESNI)
	KOLODVOR - PUTNIČKI (MEĐUMJESNI)
	OSTALI KOLODVORI (1-RASPOREDNI, 2-RANŽIRNI, 3-TERETNI, 4-KONTEJNERSKI, 5-POSLOVNI, 6-LOKOTEREJNI)
	AUTOBUSNI KOLODVOR
	BENZINSKA POSTAJA - POSTOJEĆA
	BENZINSKA POSTAJA - PLANIRANA
	POVRŠINE INFRASTRUKTURNIH SUSTAVA
	HELIDROM
	ROBNO TRANSPORTNO SREDIŠTE
	REZERVACIJA PROŠIRENJA POSTOJEĆE ULICE
	GRANICA GENERALNOG URBANISTIČKOG PLANA GRADA ZAGREBA

VEZA KARATA:



GRAD ZAGREB

GENERALNI URBANISTIČKI PLAN GRADA ZAGREBA - IZMJENE I DOPUNE 2016.

Naziv kartografskog prikaza: 3. PROMETNA I KOMUNALNA INFRASTRUKTURNA MREŽA 3a Promet			
Broj kartografskog prikaza: 3a.	Mjerilo kartografskog prikaza: 1:5.000		
Odluka o izradi Izmjena i dopuna Generalnog urbanističkog plana grada Zagreba (Službeni glasnik Grada Zagreba br. 2413, 9/15, 15/15)			
Odluka o donošenju Izmjena i dopuna Generalnog urbanističkog plana grada Zagreba (Službeni glasnik Grada Zagreba br. 9/15)			
Javna rasprava objavljena je: 06. lipnja 2014.	Javni uvid otkazan je: od 16. do 30. lipnja 2014.		
Ponovna javna rasprava objavljena je: 26. prosinca 2015.	Ponovni javni uvid otkazan je: od 12. do 26. siječnja 2016.		
Nositelj izrade do 28. ožujka 2016.: Gradski ured za prostorno uređenje, izgradnju Grada, graditeljstvo, komunalne poslove i promet Trg Stjepana Radića 1, Zagreb.			
Probletnik Gradskog ureda za prostorno uređenje, izgradnju Grada, graditeljstvo, komunalne poslove i promet:	Odgovorna osoba za provođenje javne rasprave do lipnja 2014.: Margareta Špišić, dipl. ing.arh.		
mr.sc. Dinko Bilić, dipl. oec.	Odgovorna osoba za provođenje javne rasprave u siječnju 2016.: Ankica Pavlović, dipl.ing.arh.		
Nositelj izrade od 29. ožujka 2016.: Gradski ured za strateško planiranje i razvoj Grada Ulica Republike Austrije 18, Zagreb			
Pečat Gradskog ureda za strateško planiranje i razvoj Grada:	Probletnik Gradskog ureda za strateško planiranje i razvoj Grada do 6.6.2016.: p.o. gradonačelnika Grada Zagreba pomoćnik pročelnika Jadranka Veselić Brvo, dipl.ing.arh.		
M.P.	Probletnik Gradskog ureda za strateško planiranje i razvoj Grada: p.o. gradonačelnika Grada Zagreba pomoćnik pročelnika mr.sc. Darko Šiško, dipl.ing.geod.		
	Odgovorne osobe za provođenje javne rasprave: Ankica Pavlović, dipl.ing.arh.		
Stručni izraditelj: Zavod za prostorno uređenje Grada Zagreba Ulica Republike Austrije 18, Zagreb			
Pečat pravne osobe koja je izradila Plan:	Odgovorna osoba izradivača Plana: Ravnatelj Zavoda za prostorno uređenje Grada Zagreba do 31. ožujka 2016.: Ivica Farišek, dipl.ing.arh.		
M.P.	Vršitelj dužnosti ravnatelja Zavoda za prostorno uređenje Grada Zagreba od 6. travnja 2016.: v.d. Ivica Rovis, dipl.iur.		
Odgovorni voditelj izrade Izmjena i dopuna plana do 15. siječnja 2014.: Nives Momar, dipl.ing.arh.			
Odgovorni voditelj izrade Izmjena i dopuna plana do 20. srpnja 2015.: Mirela Bokulić Zubac, dipl.ing.arh.			
Odgovorni voditelj izrade Izmjena i dopuna plana do 9. svibnja 2016.: Nives Momar, dipl.ing.arh.			
Odgovorni voditelj izrade Izmjena i dopuna plana od 10. svibnja 2016.: Sanja Šerbetić Tunjić, dipl.ing.arh.			
Stručni tim u izradi Plana:			
Dragica Babić, dipl.ing.arh. Mirela Bokulić Zubac, dipl.ing.arh. Marja Brković, bacc.oec. Maja Bubuč, grad.isth. Martina Čanović, dipl.iur. Nica Farišek, dipl.ing.arh.	Boris Gregurić, dipl.ing.arh. Ivan Lončarić, prof.geog. i pov. Dubravka - Petra Lubin, dipl.ing.arh. Tomislav Mamić Katica Mihanović, dipl.ing. sum. Nives Momar, dipl.ing.arh.	Jasmina Đoto, dipl.ing.agr. Vladimir Ninčić, dipl.ing.grad. Larisa Nukić Zoran Rašević, dipl.oec. Aren Peštur, mag.geog. Ana-Marija Rajčić, dipl.ing.arh.	Lidija Sokolić, dipl.ing.arh. Jasmina Široveć Vanić, dipl.ing.arh. Sabina Pavlić, dipl.ing.arh. Sanja Šerbetić Tunjić, dipl.ing.arh. Dubravka Štešić, dipl.ing.prom. Dubravka Žic, dipl.ing.arh.
Geoinformatička obrada:			
Pečat Gradske skupštine Grada Zagreba:	Predsjednik Gradske skupštine Grada Zagreba:		
M.P.	dr.sc. Andrija Mikulić		
Istovjetnost ovog plana sa izvornikom ovjerao:		Pečat Nadležnog tijela:	
		M.P.	
p.o. gradonačelnika Grada Zagreba pomoćnik pročelnika mr.sc. Darko Šiško, dipl.ing.geod.			




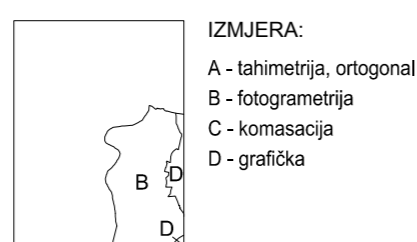
SAMOBOR - 30

5
563
000

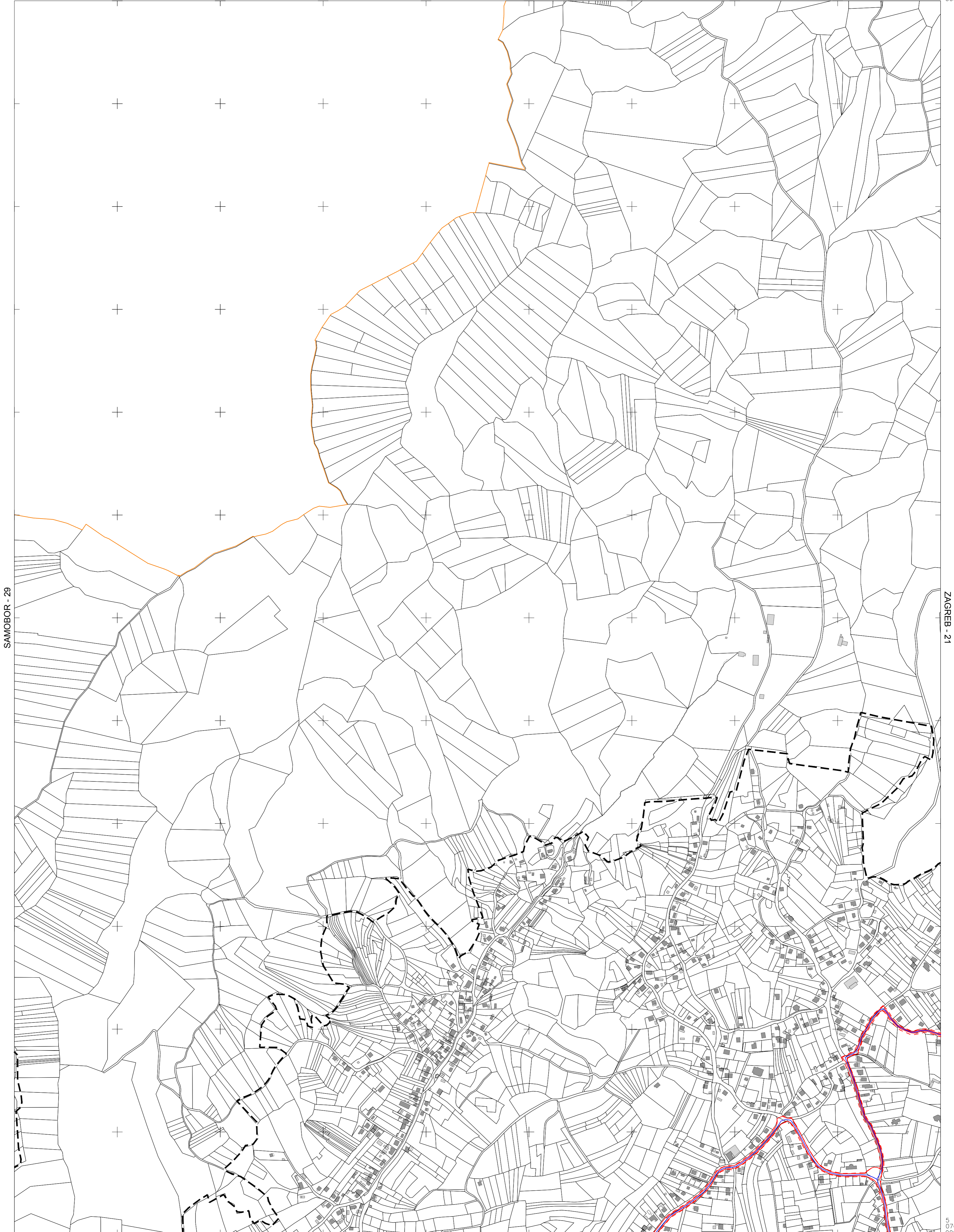
SAMOBOR - 39

Izrada: Gradski ured za katastar i geodetske poslove Grada Zagreba
prosinac 2013.

5
076
000
565
250



MJERILO 1:5000



SAMOBOR - 29

ZAGREB - 21

SAMOBOR - 40


Izrada: Gradski ured za katastar i geodetske poslove Grada Zagreba
prosinac 2013.

5
076
000

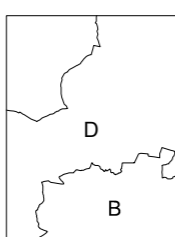
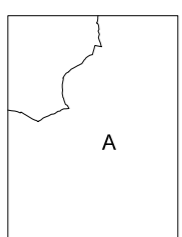
5
567
500

KATASTARSKE OPĆINE:
A - Gornji Stenjevec

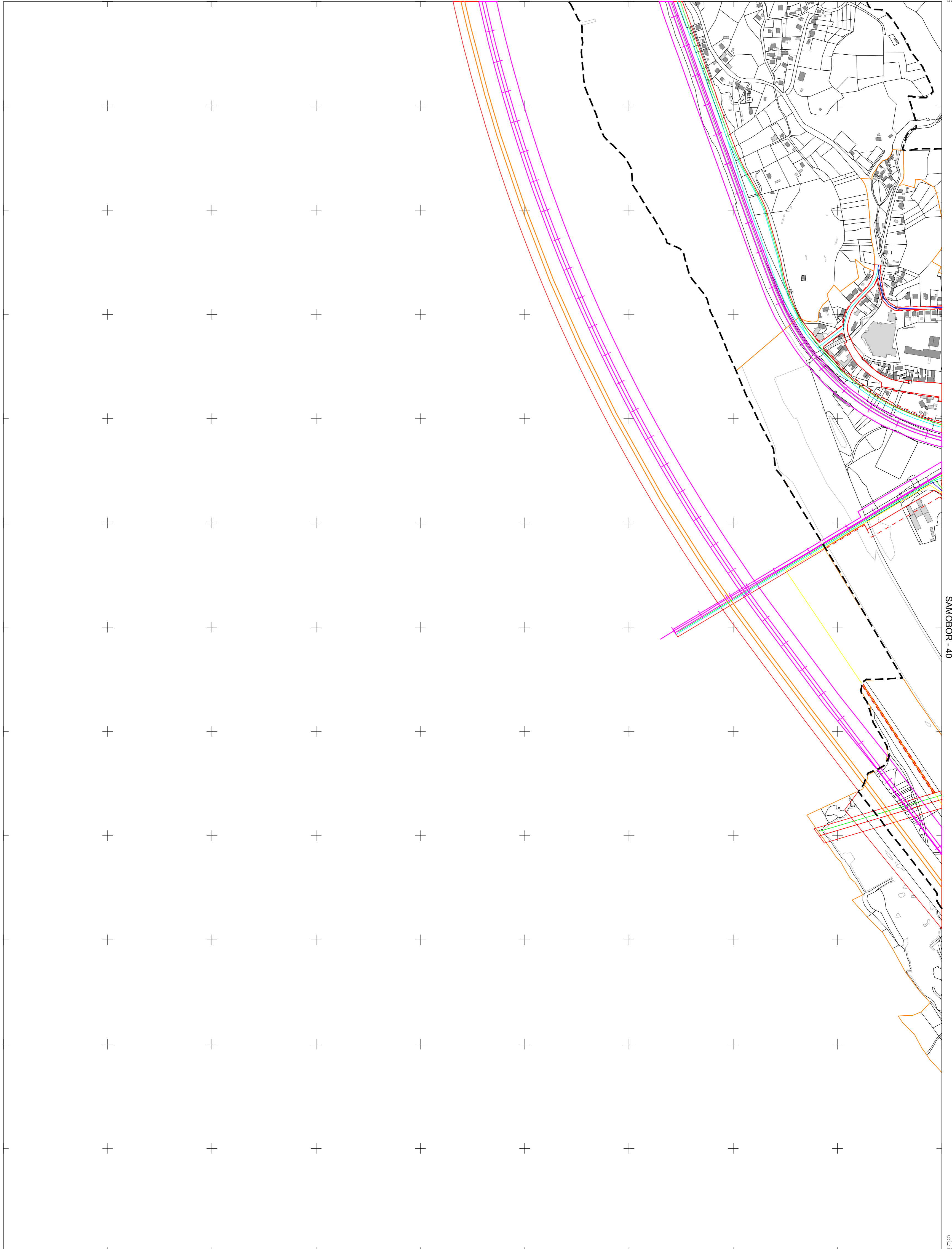
IZMJERA:
A - tahimetrija, ortogonal
B - fotogrametrija
C - komasacija
D - grafička



MJERILO 1:5000



SAMOBOR - 29



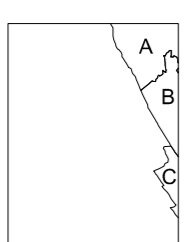
SAMOBOR - 40

SAMOBOR - 49

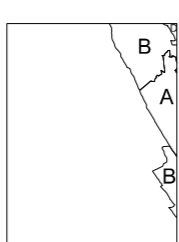
Izradba: Gradski ured za katastar i geodetske poslove Grada Zagreba
prosinac 2013.

5 076 000


5 076 000



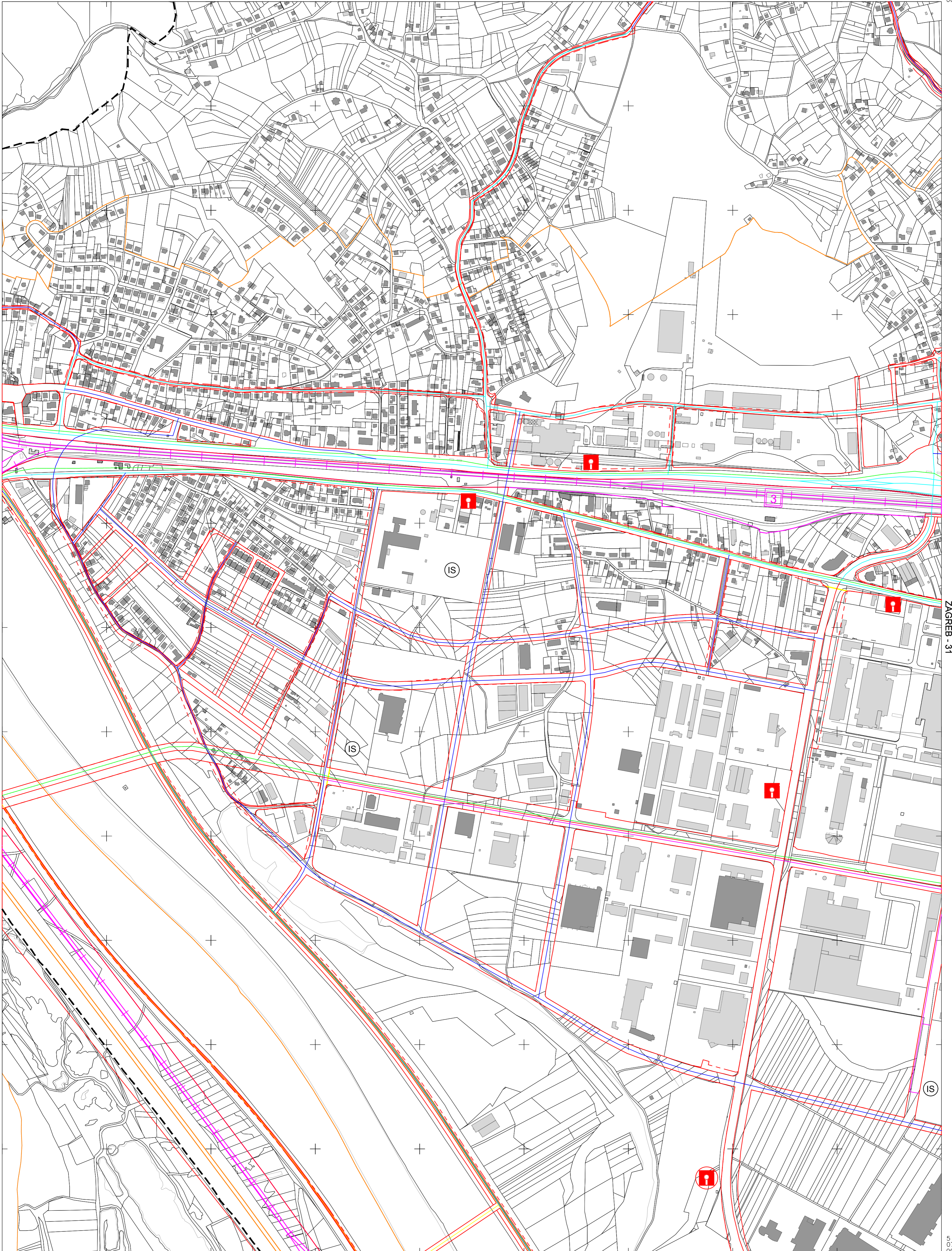
KATASTARSKE OPĆINE:
A - Gornji Stenjevec
B - Podsused
C - Lučko



IZMJERA:
A - tahimetrija, ortogonal
B - fotogrametrija
C - komasacija
D - grafička



MJERILO 1:5000

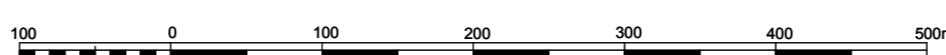
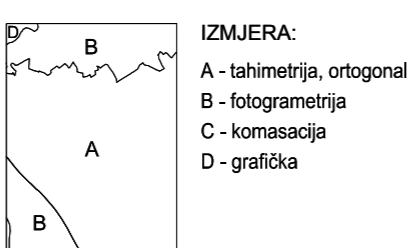


SAMOBOR - 39

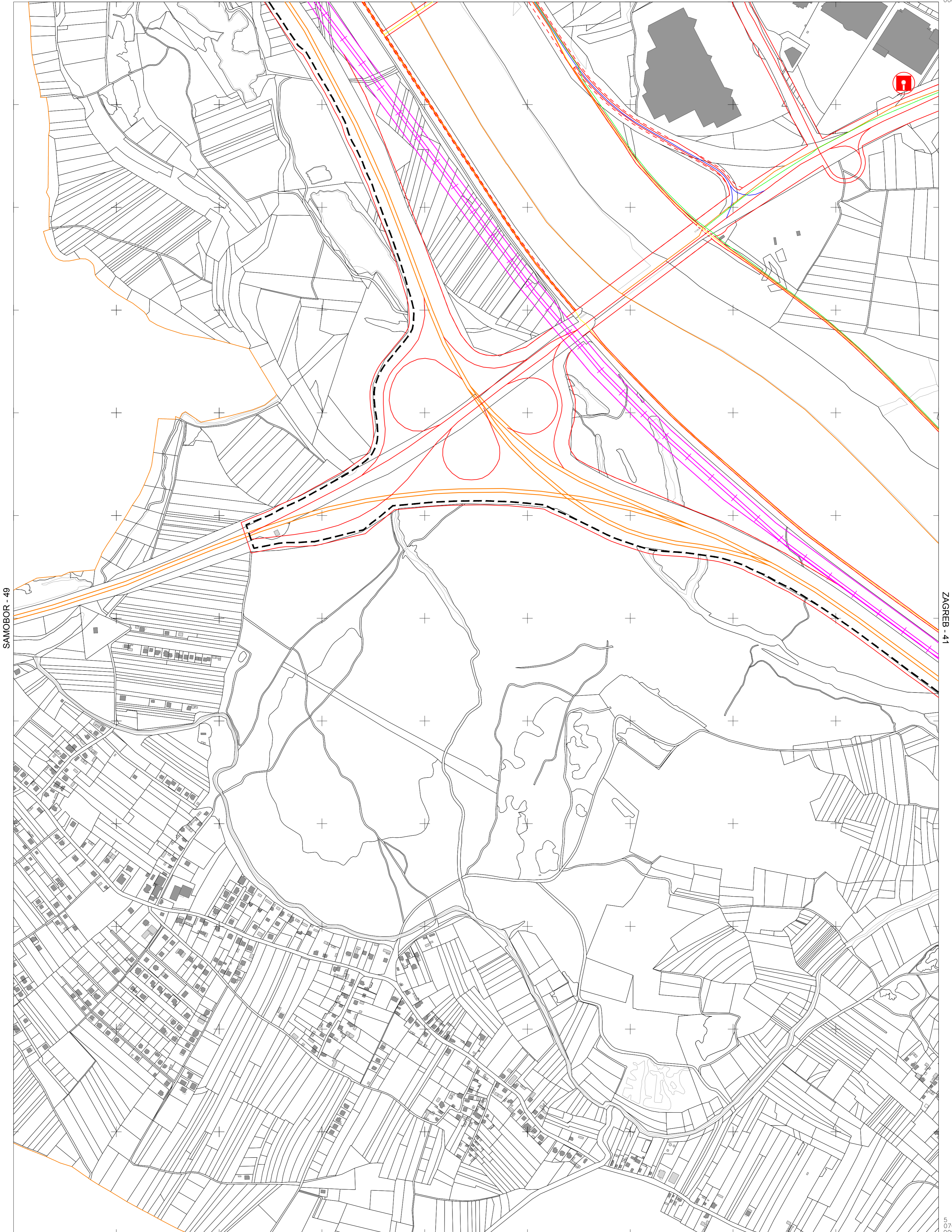
ZAGREB - 31

5
073
000
567
500

Izrada: Gradski ured za katastar i geodetske poslove Grada Zagreba
prosinac 2013.



MJERILO 1:5000

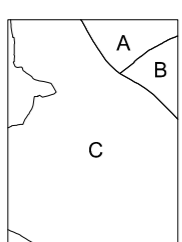


SAMOBOR - 49

ZAGREB - 41

JASTREBARSKO - 10

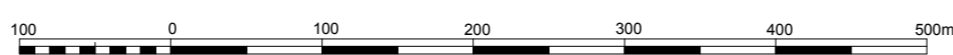
Izrada: Gradski ured za katastar i geodetske poslove Grada Zagreba
prosinac 2013.



KATASTARSKE OPĆINE:
A - Podsused
B - Stenjevec
C - Lučko



IZMJERA:
A - tahimetrija, ortogonal
B - fotogrametrija
C - komasacija
D - grafička



MJERILO 1:5000



JASTREBARSKO - 10

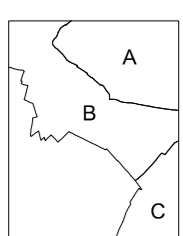
VELIKA GORICA - 2

VELIKA GORICA - 11

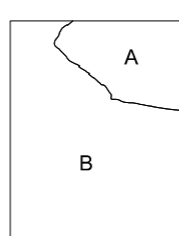
Izradba: Gradski ured za katastar i geodetske poslove Grada Zagreba
prosinac 2013.

5 067 000
5 519 750


5 367 500



KATASTARSKE OPĆINE:
A - Blato
B - Lučko
C - Demerje



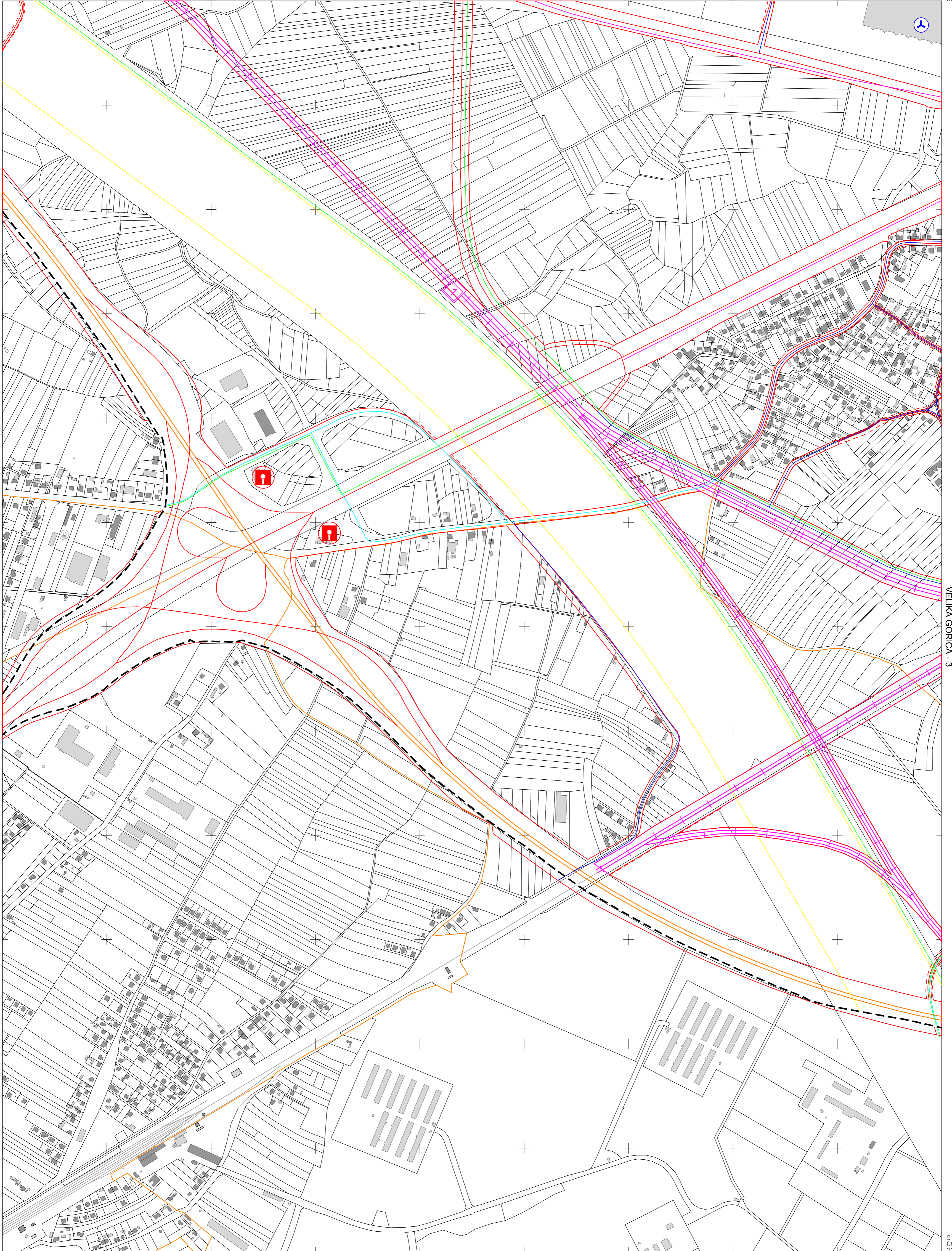
IZMJERA:
A - tahimetrija, ortogonal
B - fotogrametrija
C - komasacija
D - graficka



MJERILO 1:5000

VELIKA GORICA - 1

ZAGREB - 42



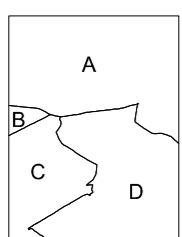
VELIKA GORICA - 1

VELIKA GORICA - 3

VELIKA GORICA - 12

Izrada: Gradski ured za katastar i geodetske poslove Grada Zagreba
prosinac 2013.

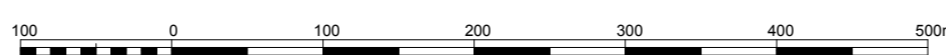
5
067
000
572
000



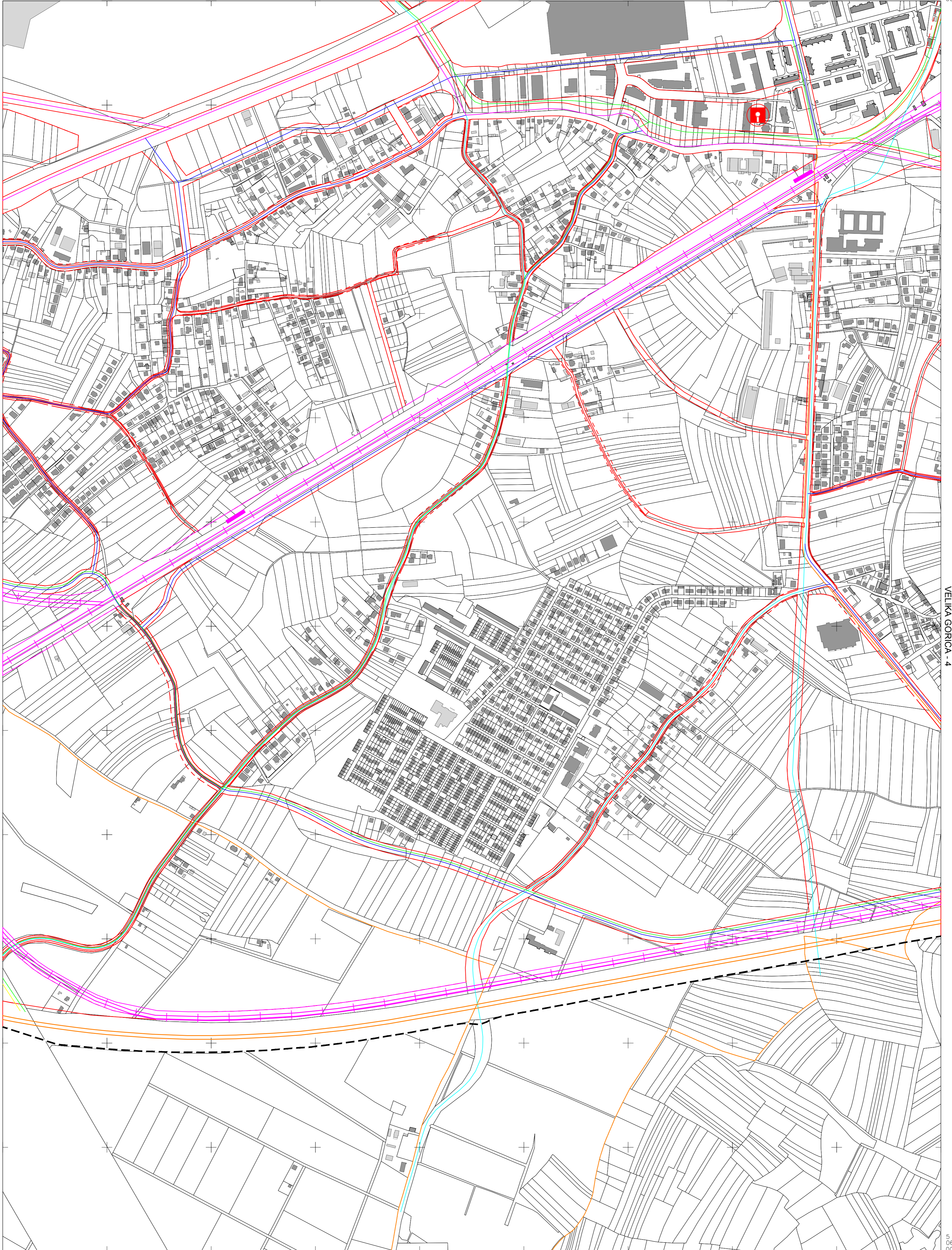
KATASTARSKE OPĆINE:
A - Blato
B - Lučko
C - Demerje
D - Brezovica



IZMJERA:
A - tahimetrija, ortogonal
B - fotogrametrija
C - komasacija
D - grafička



MJERILO 1:5000



VELIKA GORICA - 2

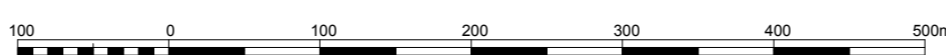
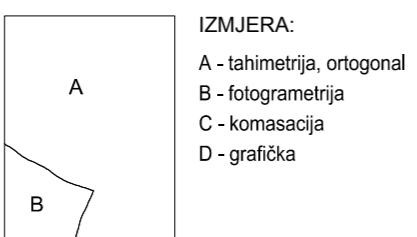
VELIKA GORICA - 4

VELIKA GORICA - 13

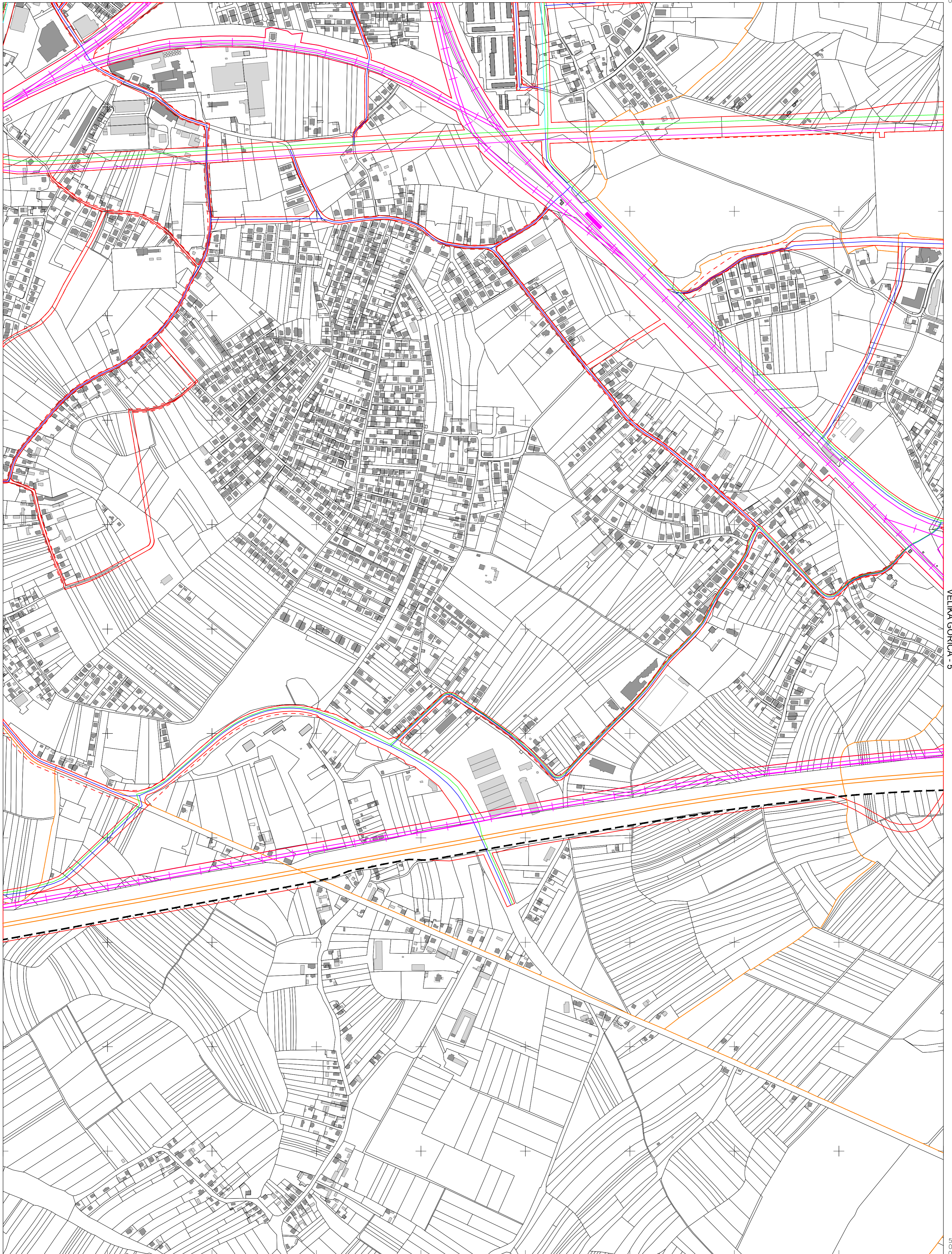
Izradba: Gradski ured za katastar i geodetske poslove Grada Zagreba
prosinac 2013.

5
572
000

5
067
000
574
250



MJERILO 1:5000


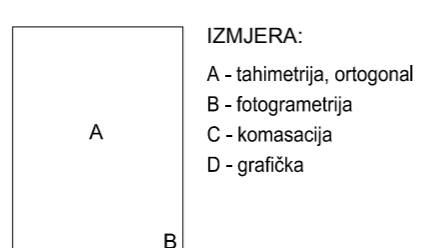
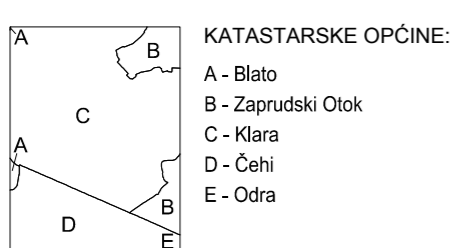


VELIKA GORICA - 3

VELIKA GORICA - 5

VELIKA GORICA - 14

Izrada: Gradski ured za katastar i geodetske poslove Grada Zagreba
prosinac 2013.



MJERILO 1:5000

VELIKA GORICA - 4

5
067
000
576
500

ZAGREB - 45



VELIKA GORICA - 4

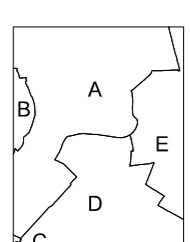
VELIKA GORICA - 6

VELIKA GORICA - 15

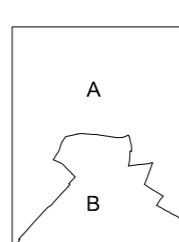
Izrada: Gradski ured za katastar i geodetske poslove Grada Zagreba
prosinac 2013.

000
926
5


5
067
000
5
728
750



KATASTARSKE OPĆINE:
A - Zapruški Otok
B - Klara
C - Čehi
D - Odra
E - Jakuševac

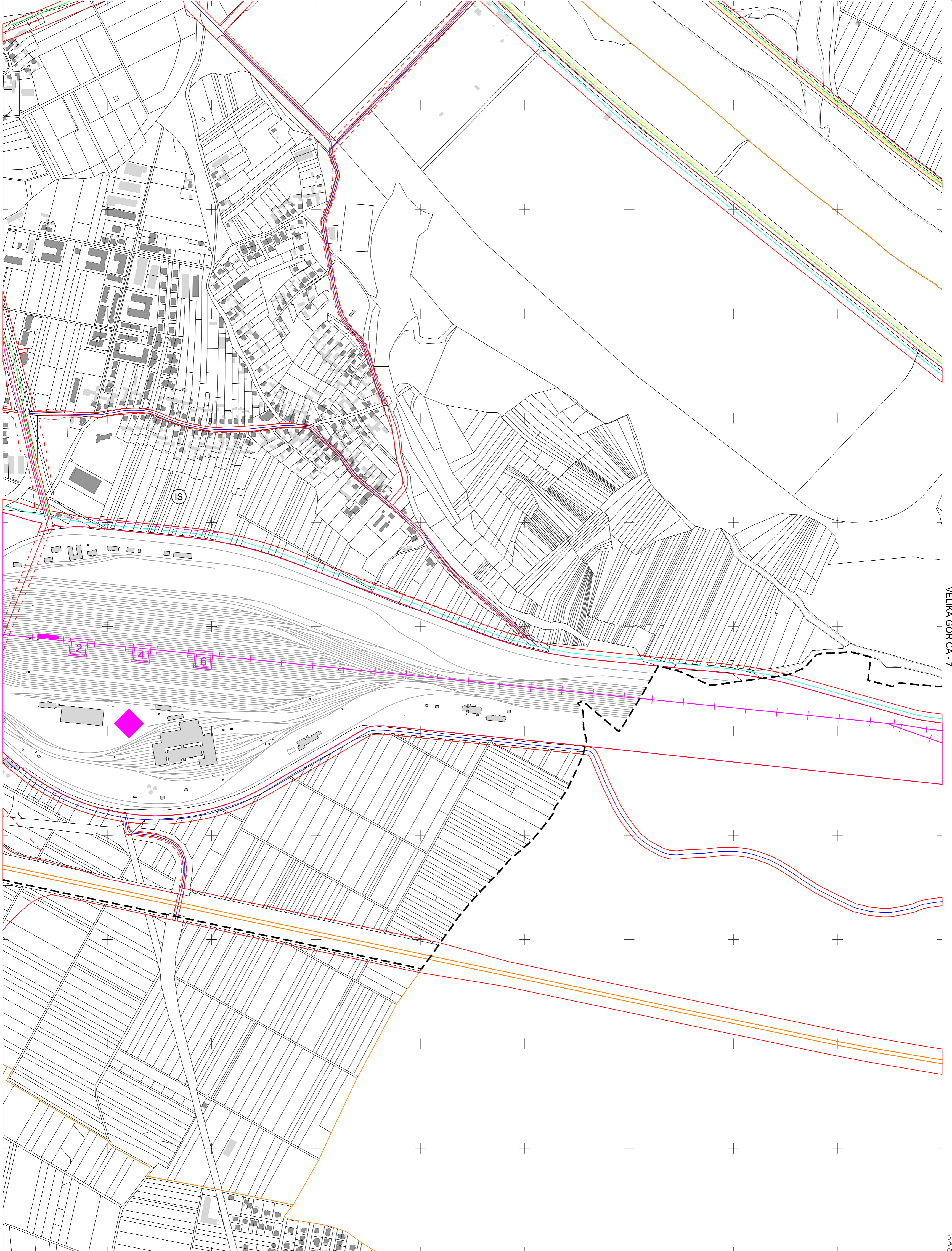


IZMJERA:
A - tahimetrija, ortogonal
B - fotogrametrija
C - komasacija
D - grafička



MJERILO 1:5000

VELIKA GORICA - 5



VELIKA GORICA - 5

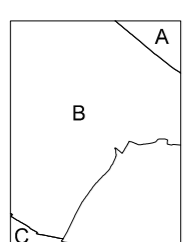
VELIKA GORICA - 7

VELIKA GORICA - 16


05/8
5
5/8

5
067
000
5
581
000

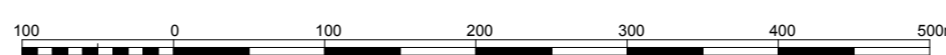
Izrada: Gradski ured za katastar i geodetske poslove Grada Zagreba
prosinac 2013.



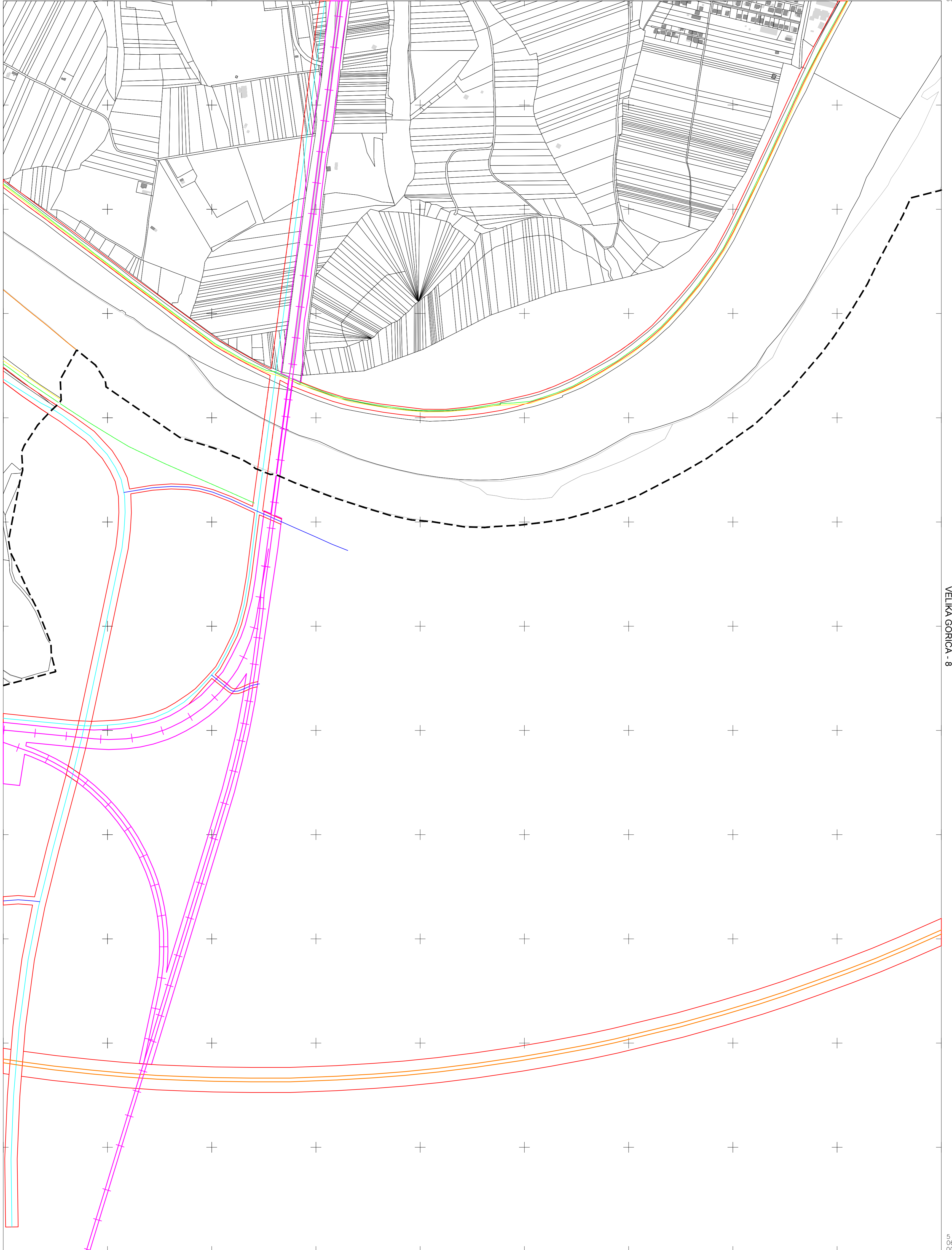
KATASTARSKE OPĆINE:
A - Zrinjak
B - Jakuševac
C - Odra



IZMJERA:
A - tahimetrija, ortogonal
B - fotogrametrija
C - komasacija
D - grafička



MJERILO 1:5000

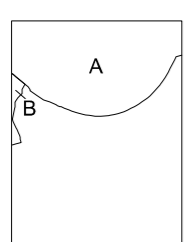


VELIKA GORICA - 6

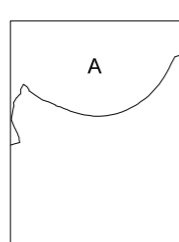
VELIKA GORICA - 8

5
000

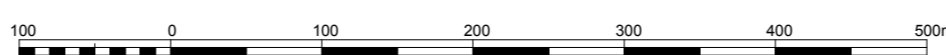
5
067
000



KATASTARSKE OPĆINE:
A - Žitnjak
B - Jakuševac




IZMJERA:
A - tahimetrija, ortogonal
B - fotogrametrija
C - komasacija
D - grafička




MJERILO 1:5000

Izradba: Gradski ured za katastar i geodetske poslove Grada Zagreba
prosinac 2013.


VELIKA GORICA - 7



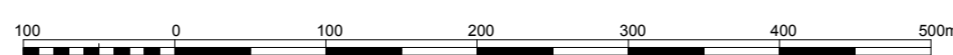
5
067
000



KATASTARSKE OPĆINE:
A - Žitnjak



IZMJERA:
A - tahimetrija, ortogonal
B - fotogrametrija
C - komasacija
D - grafička



MJERILO 1:5000

Izradba: Gradski ured za katastar i geodetske poslove Grada Zagreba
prosinac 2013.

5
067
000

VELIKA GORICA - 8

DONJA STUBICA - 45



006
9,16
5

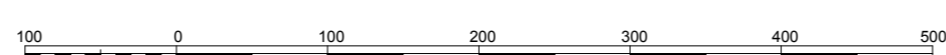
5
082
000
578
730

ZAGREB - 15

Izrada: Gradski ured za katastar i geodetske poslove Grada Zagreba
prosinac 2013.

KATASTARSKE OPĆINE:
A - Markuševec
B - Gračani

IZMJERA:
A - tahimetrija, ortogonal
B - fotogrametrija
C - komasacija
D - grafička



MJERILO 1:5000



ZAGREB - 16

Izrada: Gradski ured za katastar i geodetske poslove Grada Zagreba
prosinac 2013.

5
082
000


5
981
000

KATASTARSKE OPĆINE:

- A - Markuševac
- B - Čučerje

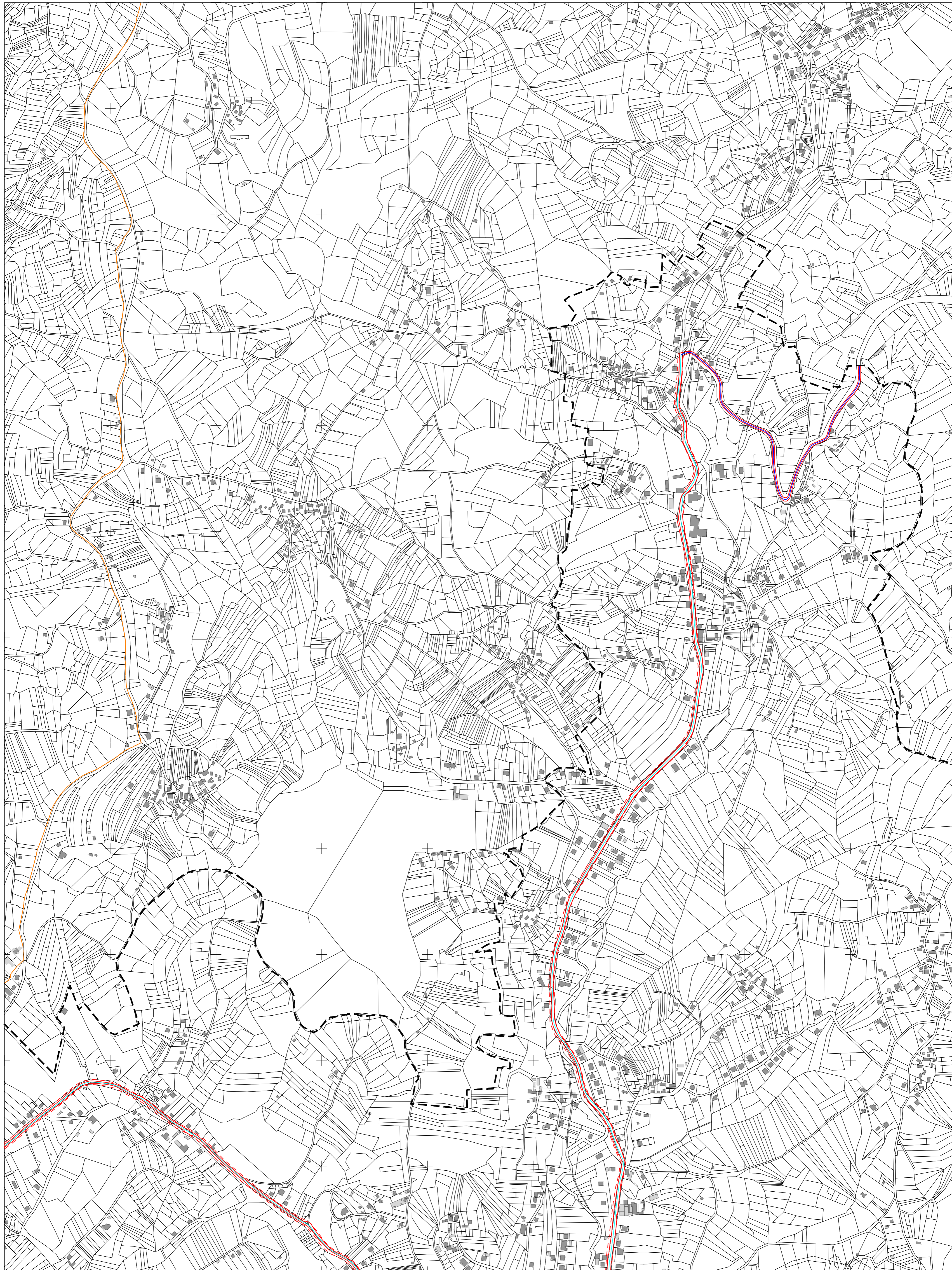
IZMJERA:

- A - tahimetrija, ortogonal
- B - fotogrametrija
- C - komasacija
- D - grafička



MJERILO 1:5000

5
578
750



ZAGREB - 6

ZAGREB - 8

5
581
000

ZAGREB - 17

Izrada: Gradski ured za katastar i geodetske poslove Grada Zagreba
prosinac 2013.

5
082
000


5
583
250

KATASTARSKE OPĆINE:

- A - Markuševac
- B - Čučerje

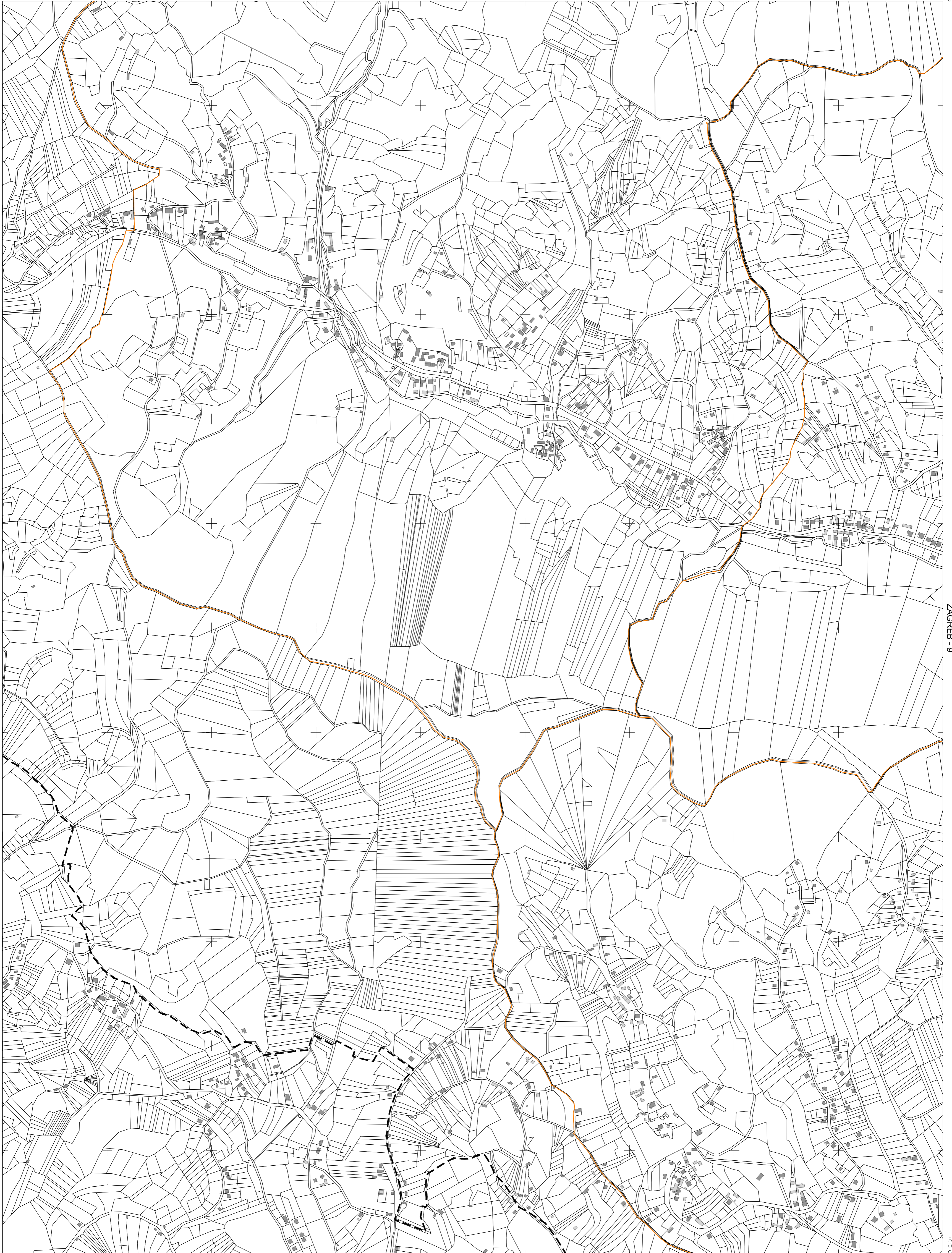
IZMJERA:

- A - tahimetrija, ortogonal
- B - fotogrametrija
- C - komasacija
- D - grafička



MJERILO 1:5000

ZAGREB - 7



ZAGREB - 7


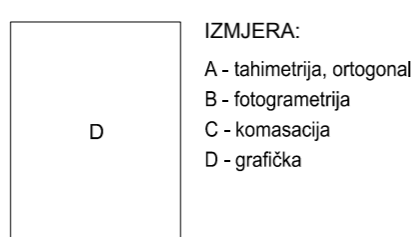
ZAGREB - 9

ZAGREB - 18

Izradba: Gradski ured za katastar i geodetske poslove Grada Zagreba
prosinac 2013.

5
583
250

5
082
500



MJERILO 1:5000

ZAGREB - 3

ZAGREB - 12

ZAGREB - 14



000
5
574

KATASTARSKE OPĆINE:

A - Šestine

B - Mikulčići

IZMJERA:

A - tahimetrija, ortogonal

B - fotogrametrija

C - komasacija

D - grafička

100 0 100 200 300 400 500m

MJERILO 1:5000

Izradba: Gradski ured za katastar i geodetske poslove Grada Zagreba
prosinac 2013.

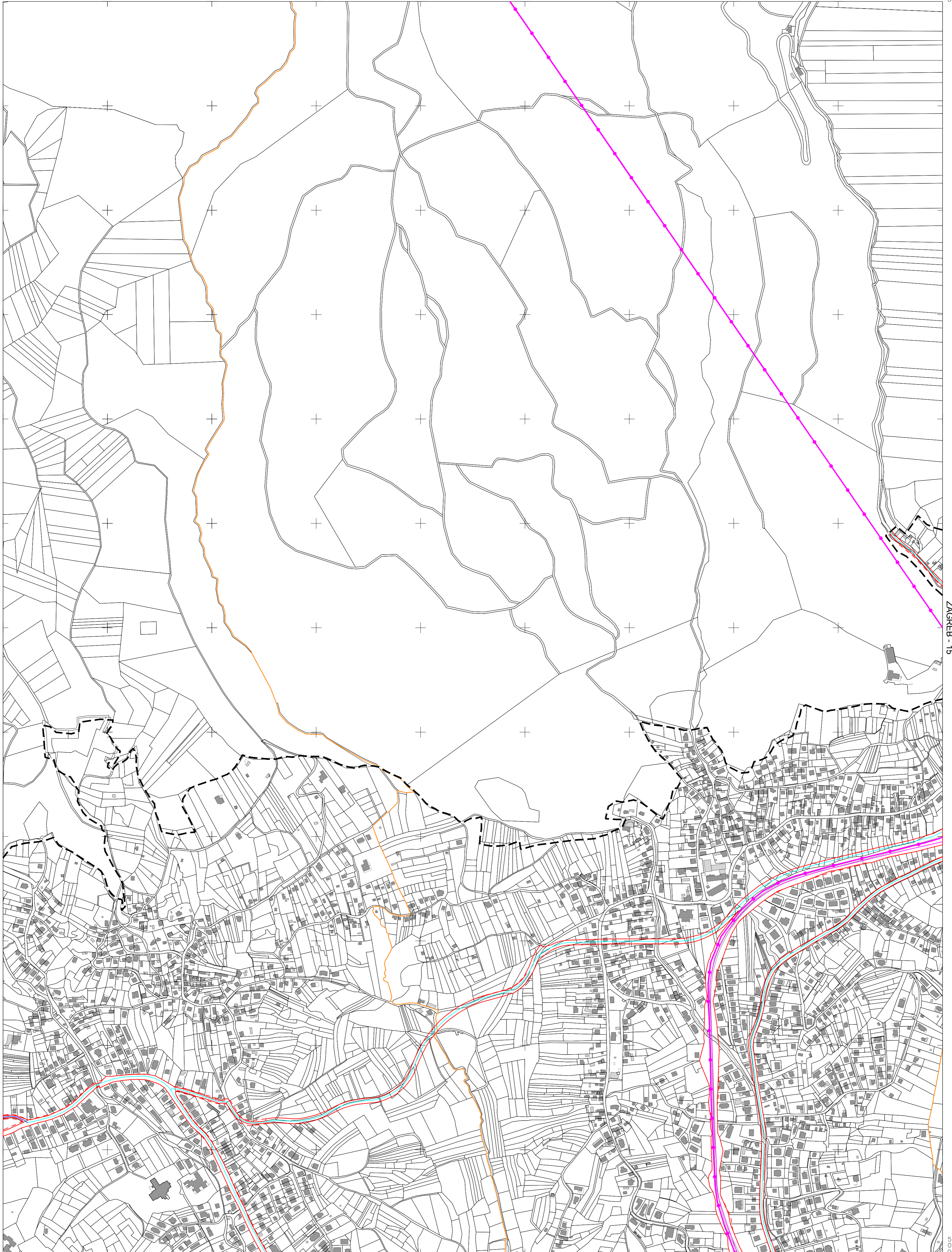
5
074
250

ZAGREB - 13

ZAGREB - 4

ZAGREB - 13

ZAGREB - 15

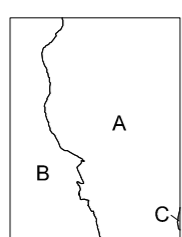


ZAGREB - 24

Izrada: Gradski ured za katastar i geodetske poslove Grada Zagreba
prosinac 2013.

5
574
250


5
079
000
576
500



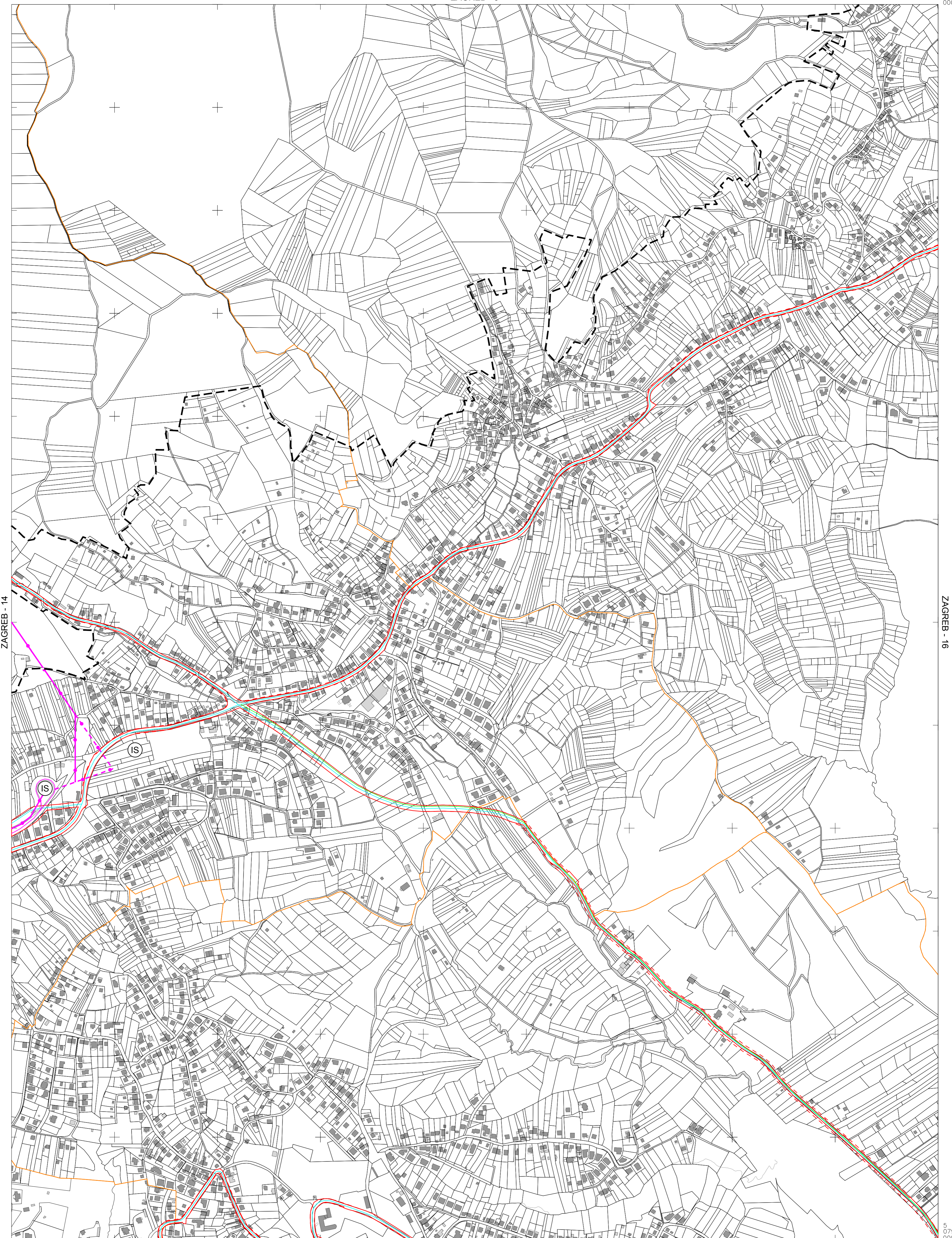
KATASTARSKE OPĆINE:
A - Gračani
B - Šestine
C - Remete



IZMJERA:
A - tahimetrija, ortogonal
B - fotogrametrija
C - komasacija
D - grafička



MJERILO 1:5000



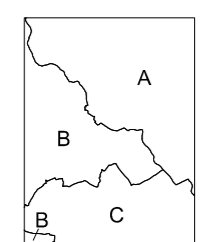
ZAGREB - 14

ZAGREB - 16

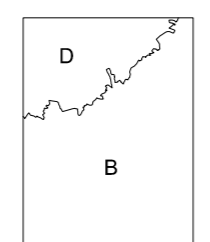
5 079
000
5 728
750

Izrada: Gradski ured za katastar i geodetske poslove Grada Zagreba
prosinac 2013.

006
926
5



KATASTARSKE OPĆINE:
A - Markuševec
B - Gračani
C - Remete



IZMJERA:
A - tahimetrija, ortogonal
B - fotogrametrija
C - komasacija
D - grafička



MJERILO 1:5000



ZAGREB - 15

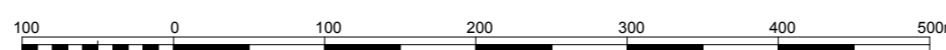
ZAGREB - 17

KATASTARSKE OPĆINE:

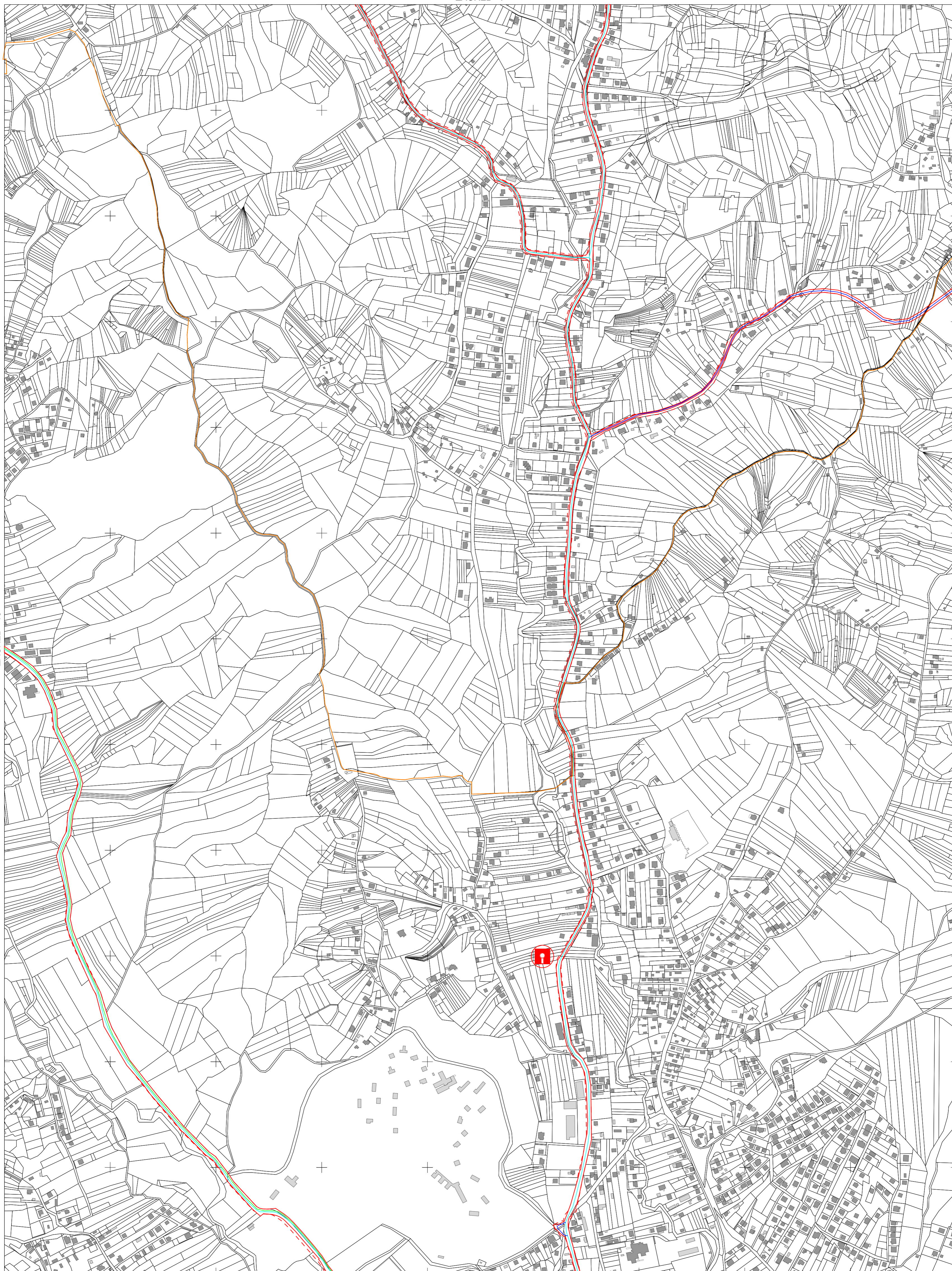
- A - Čučerje
- B - Markuševac
- C - Remete
- D - Granešina

IZMJERA:

- A - tahimetrija, ortogonal
- B - fotogrametrija
- C - komasacija
- D - grafička



MJERILO 1:5000



ZAGREB - 16

ZAGREB - 18

ZAGREB - 27

000
195
5

5
079
000
5
533
250


KATASTARSKE OPĆINE:

- A - Čučerje
- B - Granešina

D

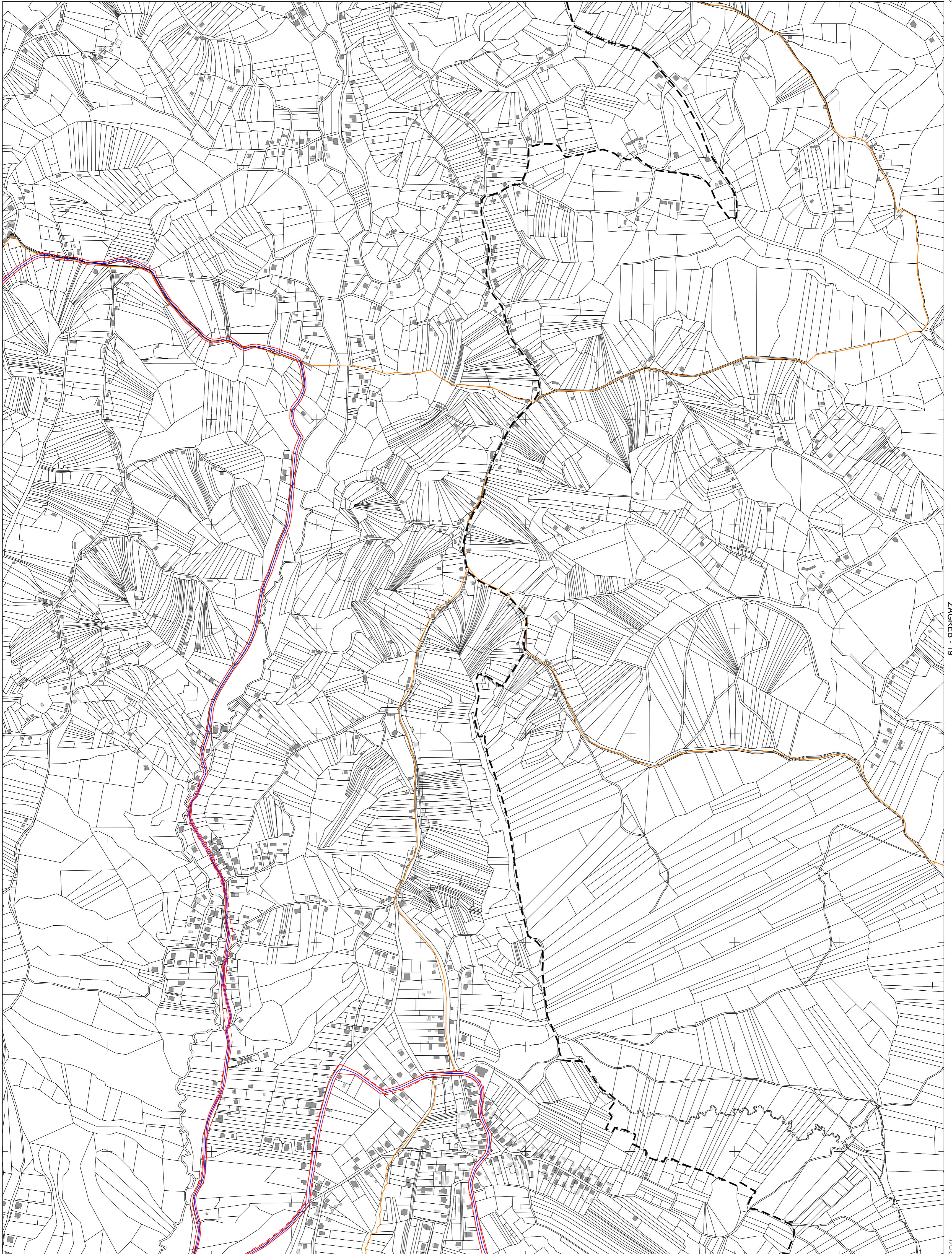
IZMJERA:

- A - tahimetrija, ortogonal
- B - fotogrametrija
- C - komasacija
- D - grafička



MJERILO 1:5000

Izrada: Gradski ured za katastar i geodetske poslove Grada Zagreba
prosinac 2013.



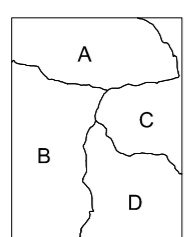
ZAGREB - 17

ZAGREB - 19

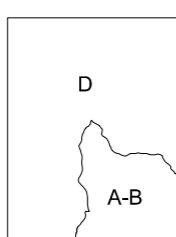
ZAGREB - 28

5
533
050


5
079
000
535
500



KATASTARSKE OPĆINE:
A - Čučerje
B - Granešina
C - Durdekovec
D - Sesvete



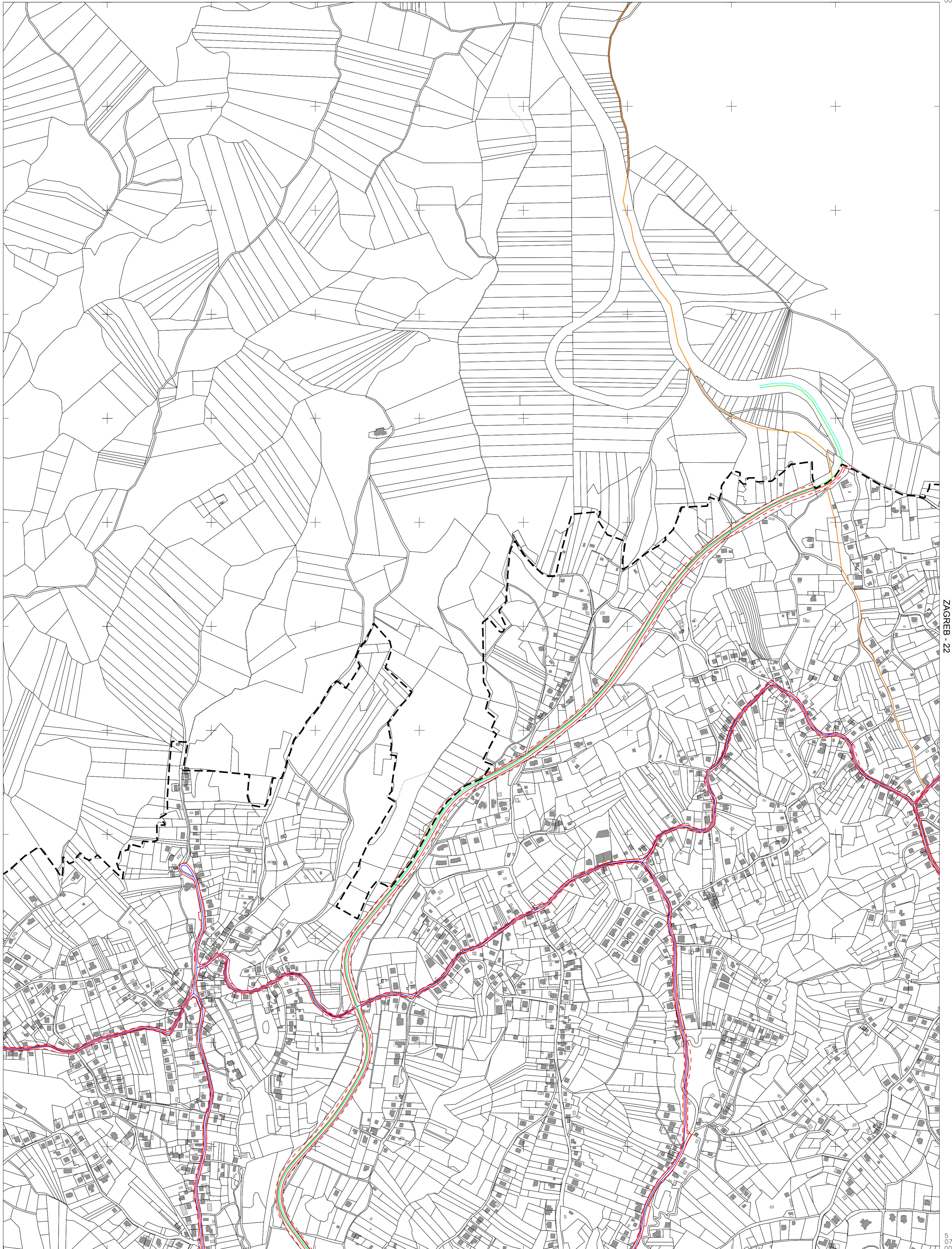
IZMJERA:
A - tahimetrija, ortogonal
B - fotogrametrija
C - komasacija
D - grafička



MJERILO 1:5000

Izradba: Gradski ured za katastar i geodetske poslove Grada Zagreba
prosinac 2013.

ZAGREB - 11



SAMOBOR - 30

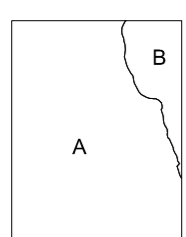
ZAGREB - 22

ZAGREB - 31

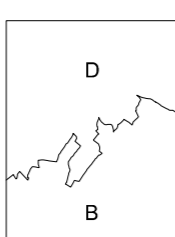
5
067
000

5
076
000

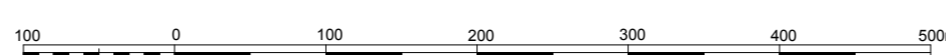
5
569
750



KATASTARSKE OPĆINE:
A - Gornji Stenjevec
B - Gornje Vrapče

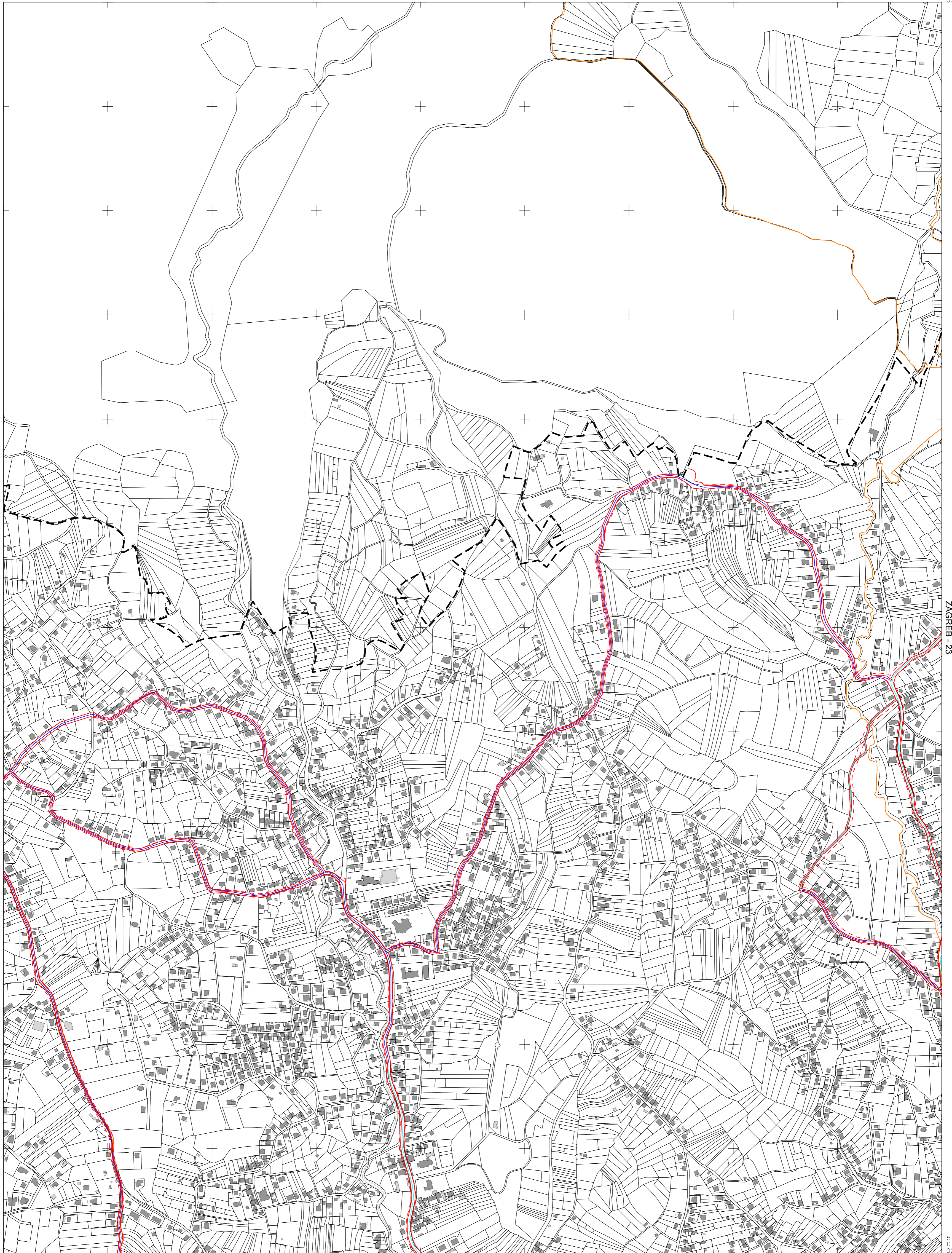


IZMJERA:
A - tahimetrija, ortogonal
B - fotogrametrija
C - komasacija
D - grafička



MJERILO 1:5000

Izradba: Gradski ured za katastar i geodetske poslove Grada Zagreba
prosinac 2013.



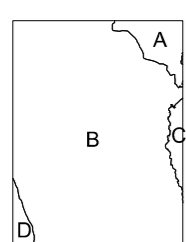
ZAGREB - 21

ZAGREB - 23

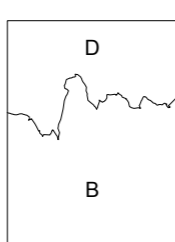
ZAGREB - 32

054
5
69


5
076
000
572
000



KATASTARSKE OPĆINE:
A - Sestine
B - Gornje Vrapče
C - Mikuljići
D - Gornji Stenjevec

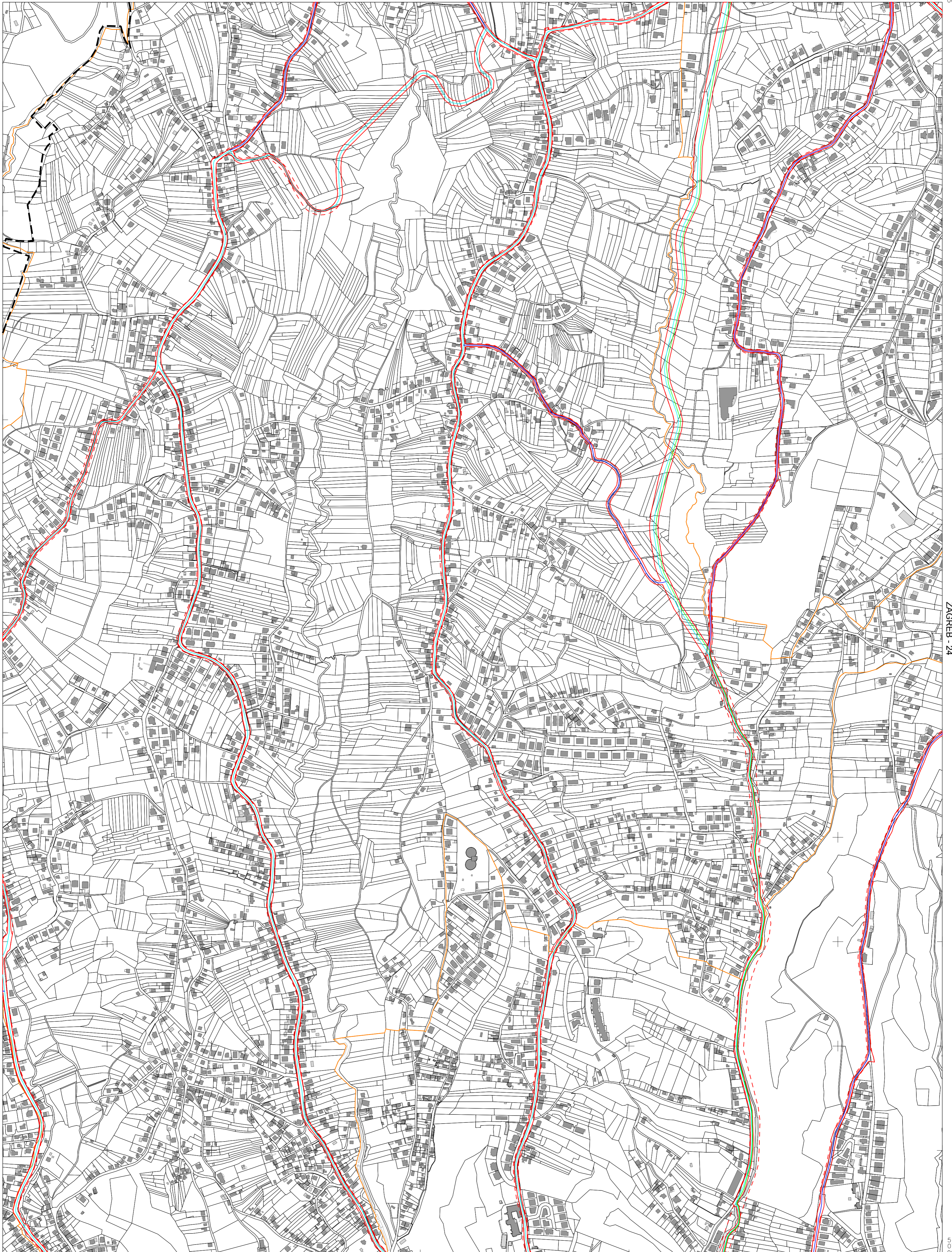


IZMJERA:
A - tahimetrija, ortogonal
B - fotogrametrija
C - komasacija
D - grafička





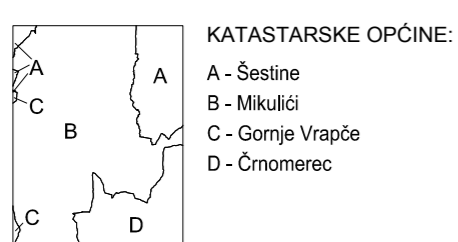
MJERILO 1:5000

Izrada: Gradski ured za katastar i geodetske poslove Grada Zagreba
prosinac 2013.

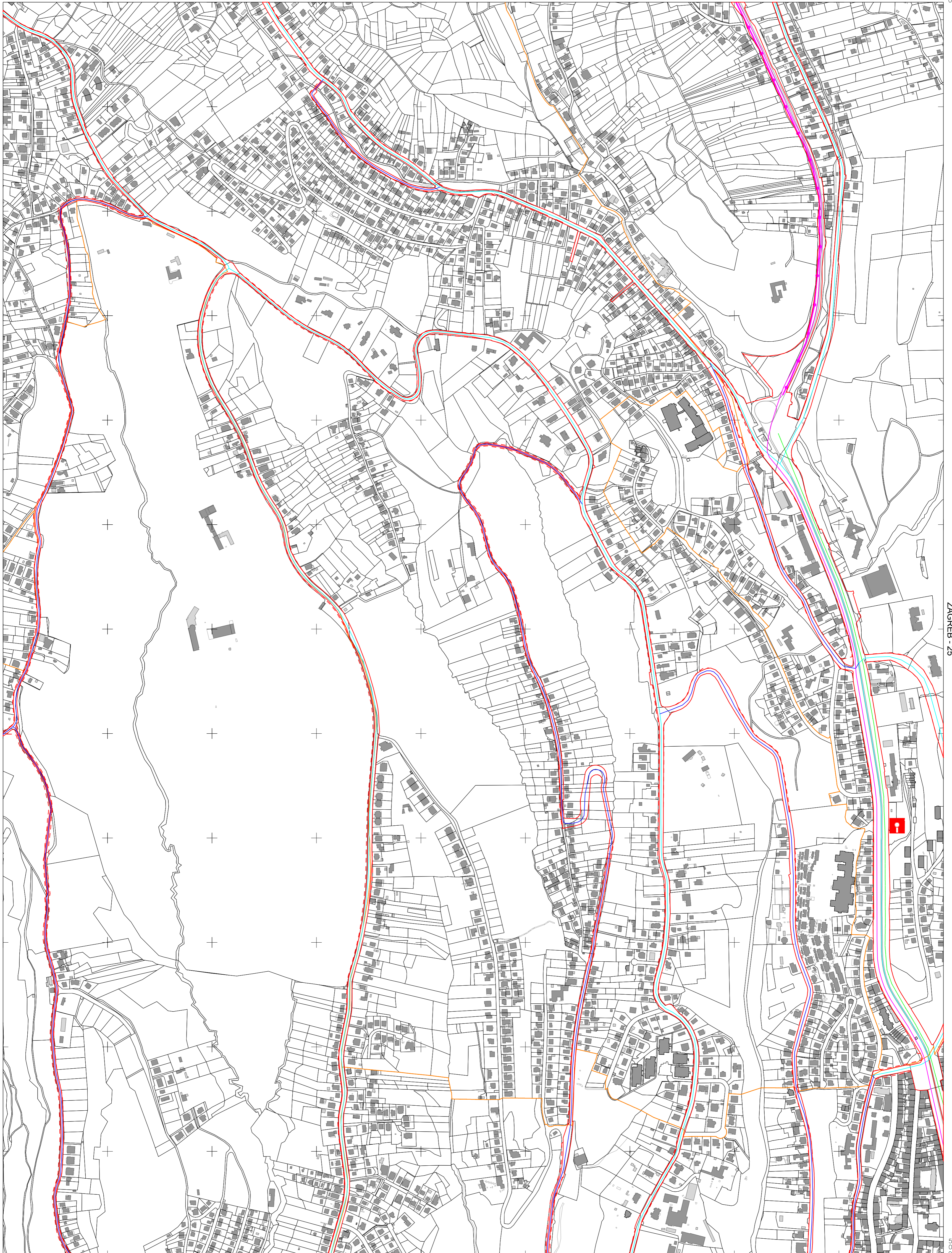


ZAGREB - 22

ZAGREB - 24



MJERILO 1:5000



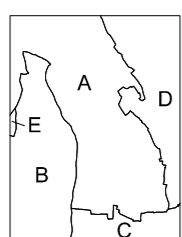
ZAGREB - 23

ZAGREB - 25

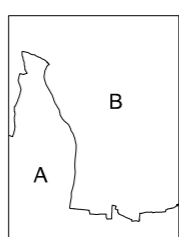
ZAGREB - 34

5 574 250

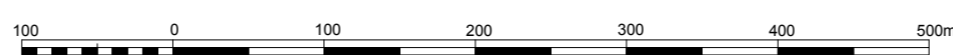
5 076 000



KATASTARSKE OPĆINE:
A - Šestine
B - Črnomerec
C - Centar
D - Gračani
E - Mikulići

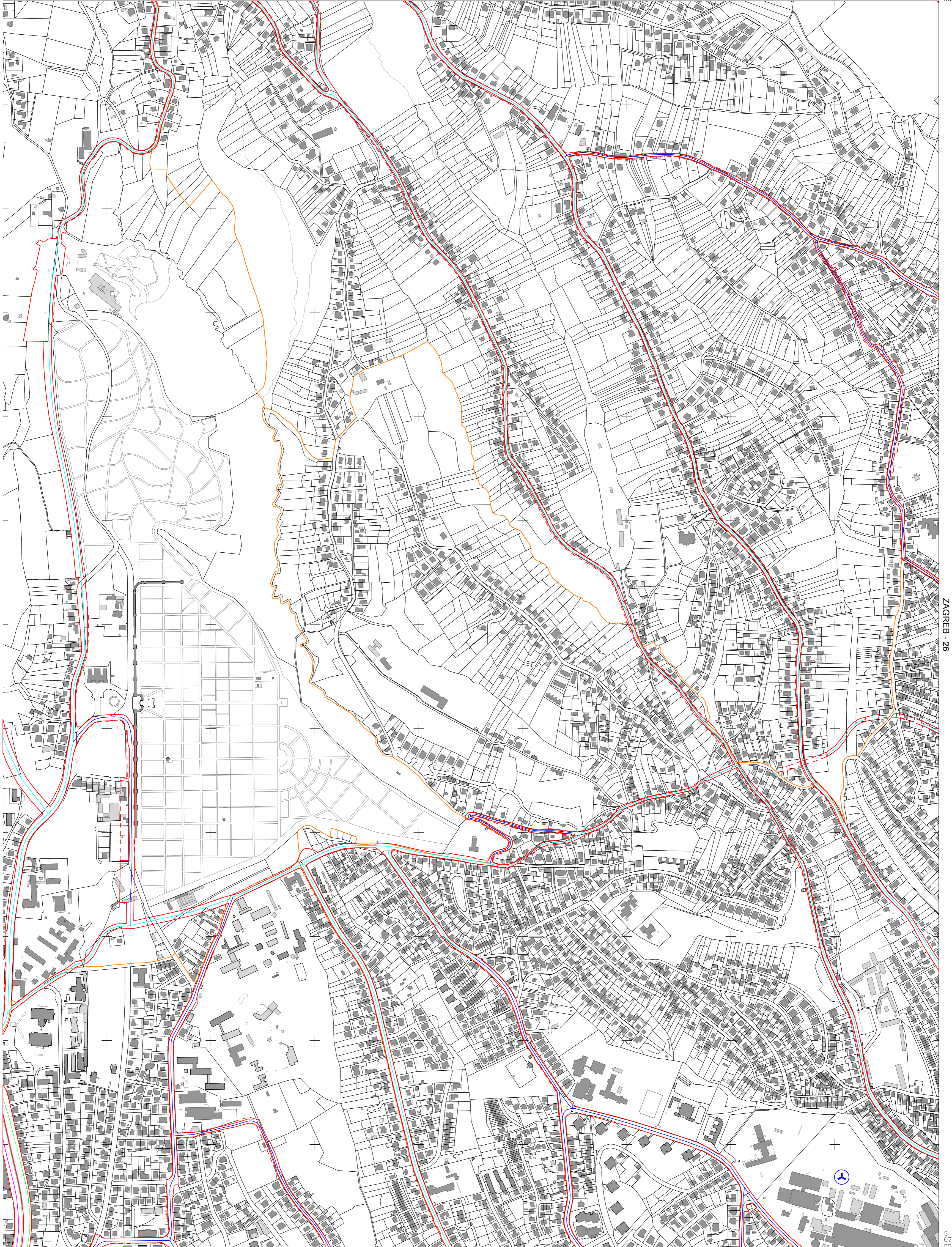


IZMJERA:
A - tahimetrija, ortogonal
B - fotogrametrija
C - komasacija
D - grafička



MJERILO 1:5000

Izradba: Gradski ured za katastar i geodetske poslove Grada Zagreba
prosinac 2013.



ZAGREB - 24

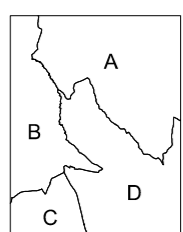
ZAGREB - 26

5 076 000

5 578 730

Izrada: Gradski ured za katastar i geodetske poslove Grada Zagreba
prosinac 2013.

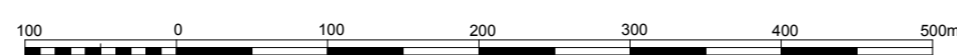
006 926 3



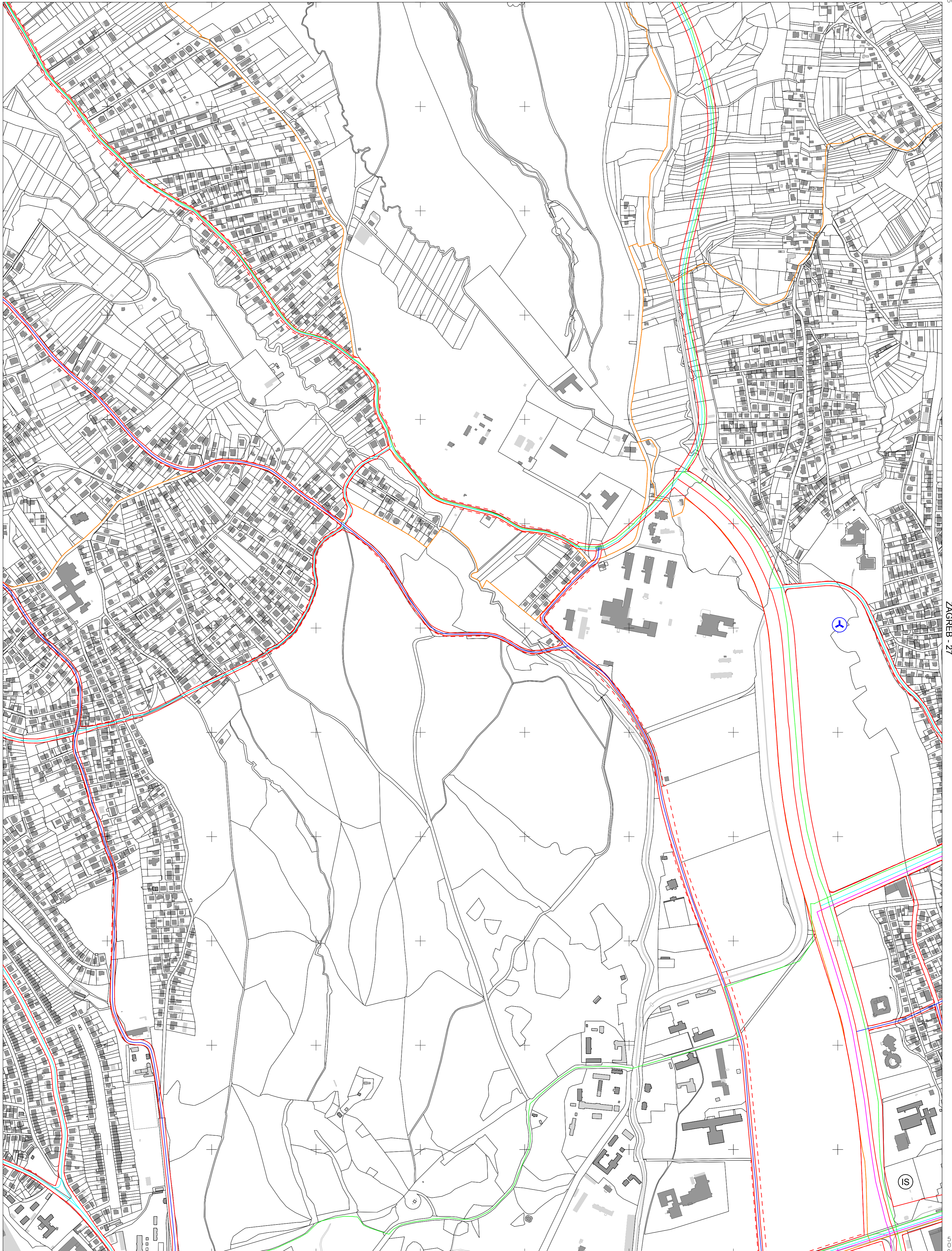
KATASTARSKE OPĆINE:
A - Remete
B - Gračani
C - Centar
D - Maksimir



IZMJERA:
A - tahimetrija, ortogonal
B - fotogrametrija
C - komasacija
D - grafička



MJERILO 1:5000



ZAGREB - 25

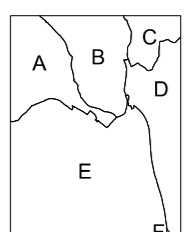
ZAGREB - 27

ZAGREB - 36

5
076
000

Izrada: Gradski ured za katastar i geodetske poslove Grada Zagreba
prosinac 2013.


0578
5



KATASTARSKE OPĆINE:
A - Remete
B - Markuševac
C - Granešina
D - Dubrava
E - Maksimir
F - Peščenica



IZMJERA:
A - tahimetrija, ortogonal
B - fotogrametrija
C - komasacija
D - graficka



MJERILO 1:5000

ZAGREB - 26



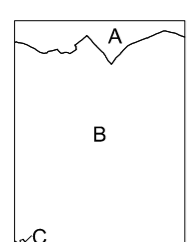
ZAGREB - 26

ZAGREB - 28

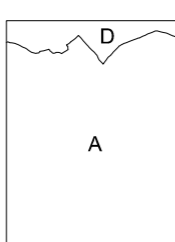
5
181
000

5
076
000


5
583
250



KATASTARSKE OPĆINE:
A - Granešina
B - Dubrava
C - Peščenica



IZMJERA:
A - tahimetrija, ortogonal
B - fotogrametrija
C - komasacija
D - grafička



MJERILO 1:5000

Izrada: Gradski ured za katastar i geodetske poslove Grada Zagreba
prosinac 2013.

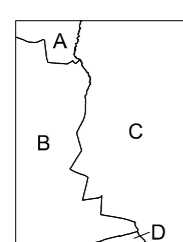


ZAGREB - 27

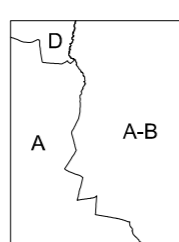
ZAGREB - 29

5
583
250


5
076
500



KATASTARSKE OPĆINE:
A - Granešina
B - Dubrava
C - Sesvete
D - Resnik



IZMJERA:
A - tahimetrija, ortogonal
B - fotogrametrija
C - komasacija
D - grafička



MJERILO 1:5000



SAMOBOR - 40

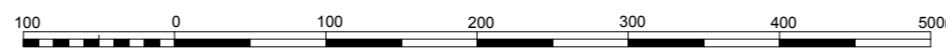
ZAGREB - 32

KATASTARSKE OPĆINE:

- A - Gornji Stenjevec
- B - Podsused
- C - Stenjevec
- D - Vrapče

IZMJERA:

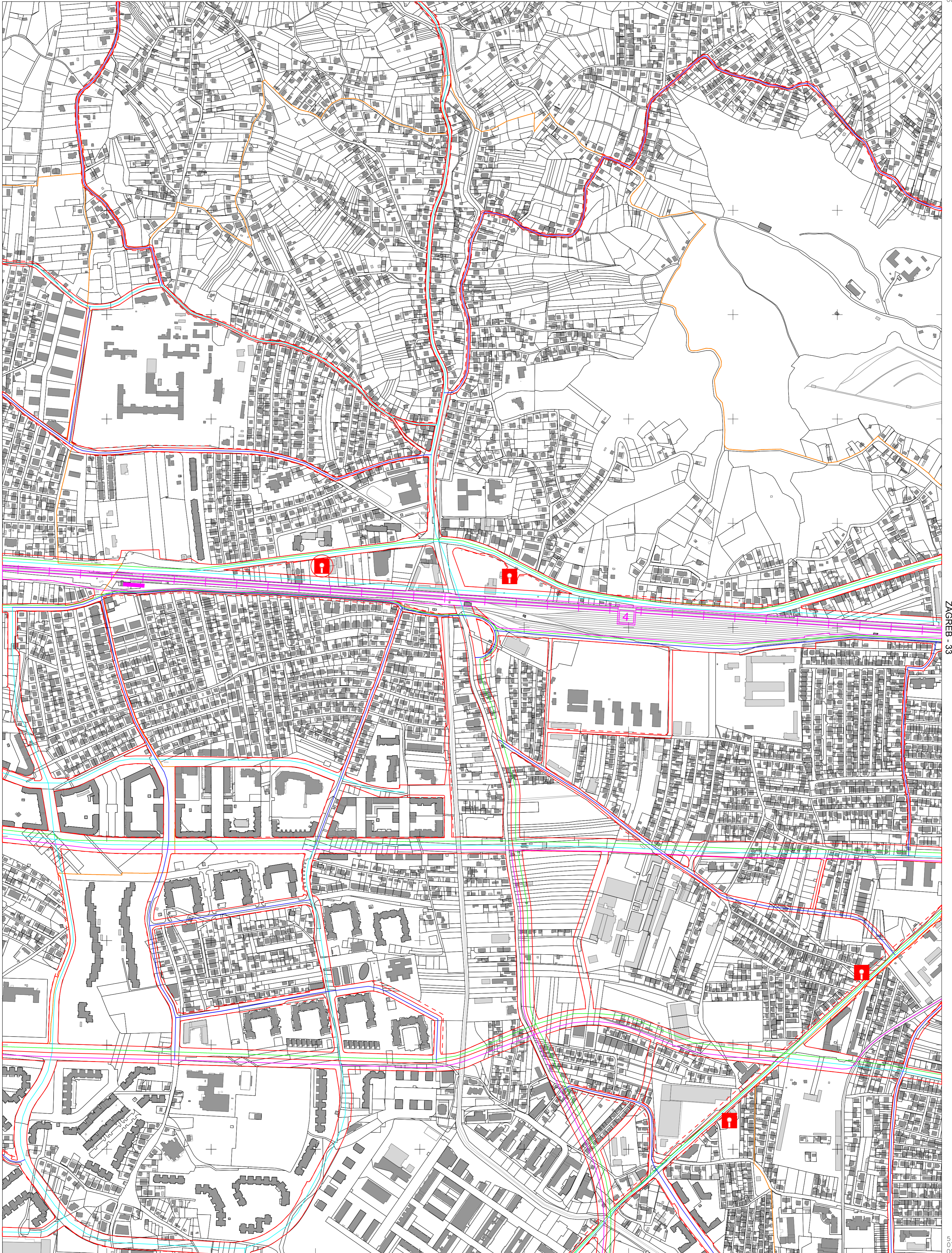
- A - tahimetrija, ortogonal
- B - fotogrametrija
- C - komasacija
- D - grafička



MJERILO 1:5000

Izrada: Gradski ured za katastar i geodetske poslove Grada Zagreba
prosinac 2013.

ZAGREB - 22



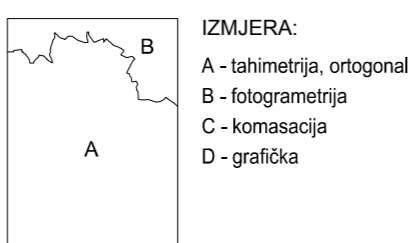
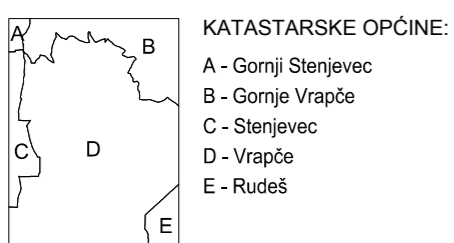
ZAGREB - 31

ZAGREB - 33

ZAGREB - 42


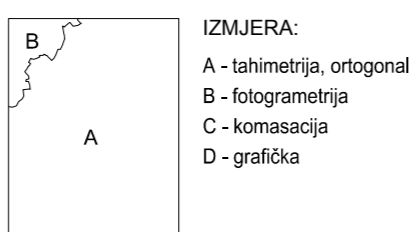
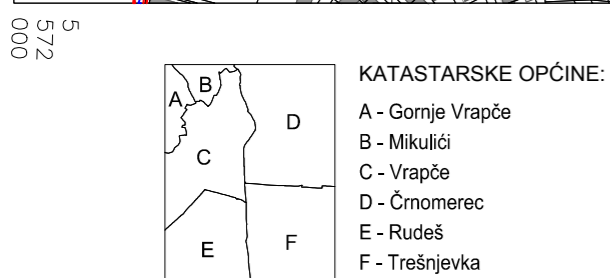
054
5
569

5
073
000
572
000



MJERILO 1:5000

Izrada: Gradski ured za katastar i geodetske poslove Grada Zagreba
prosinac 2013.



MJERILO 1:5000



ZAGREB - 33

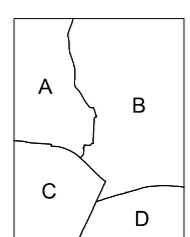
ZAGREB - 35

ZAGREB - 44


5
076
000

Izrada: Gradski ured za katastar i geodetske poslove Grada Zagreba
prosinac 2013.

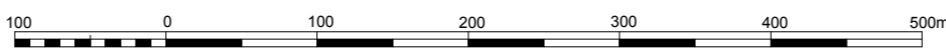
5
574
250



KATASTARSKE OPĆINE:
A - Črnomerec
B - Centar
C - Trešnjevka
D - Trnje



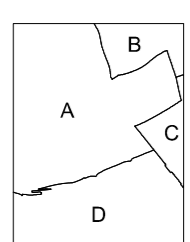
IZMJERA:
A - tahimetrija, ortogonal
B - fotogrametrija
C - komasacija
D - grafička




MJERILO 1:5000



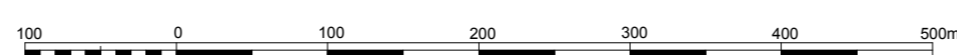
006
9/5
5



KATASTARSKE OPĆINE:
A - Centar
B - Maksimir
C - Peščenica
D - Trnje



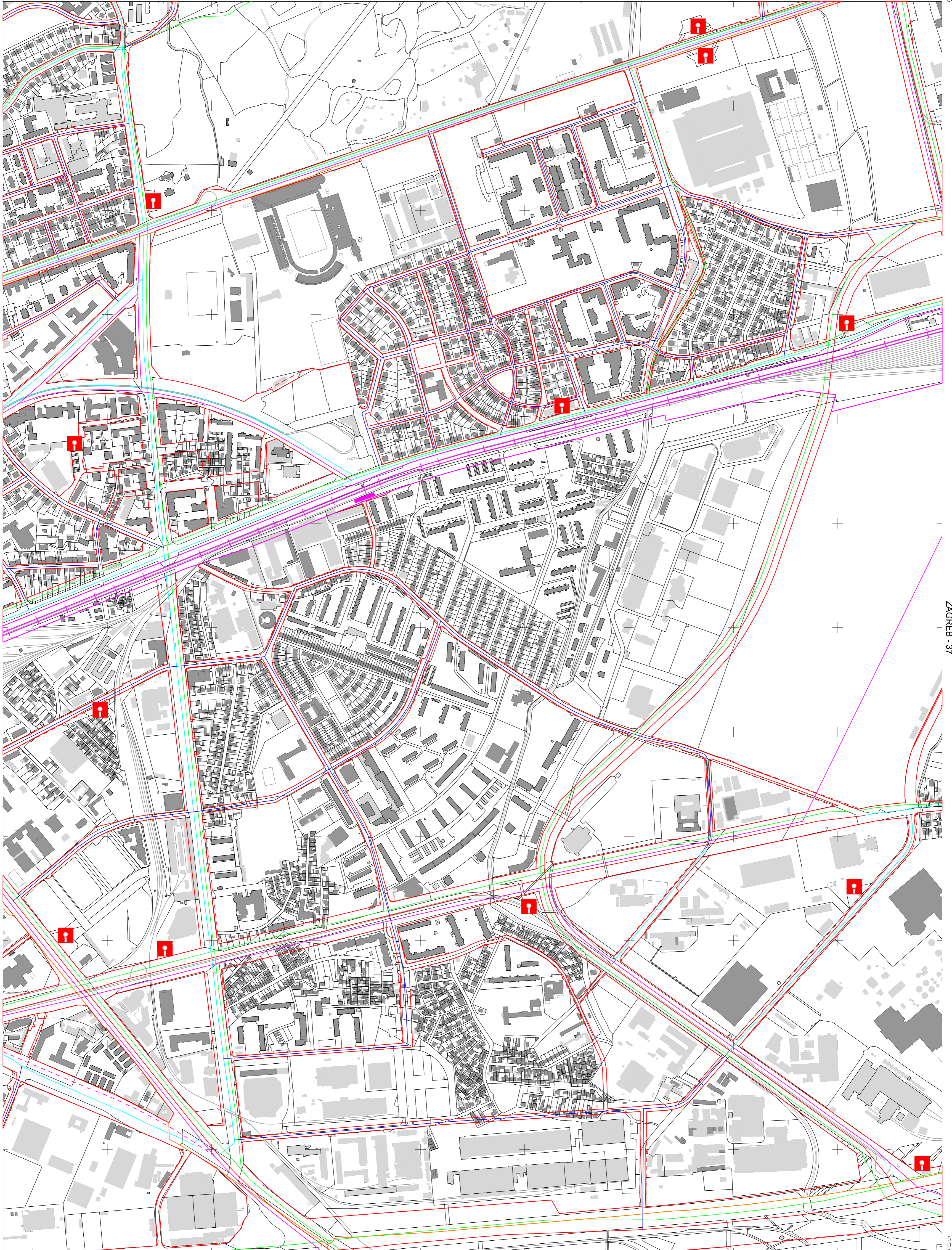
IZMJERA:
A - tahimetrija, ortogonal
B - fotogrametrija
C - komasacija
D - grafička



MJERILO 1:5000

Izrada: Gradski ured za katastar i geodetske poslove Grada Zagreba
prosinac 2013.

5 073 000
5 578 730



ZAGREB - 35

ZAGREB - 37

5
073
000

5
981
000

05/4
5/28
5

KATASTARSKE OPĆINE:

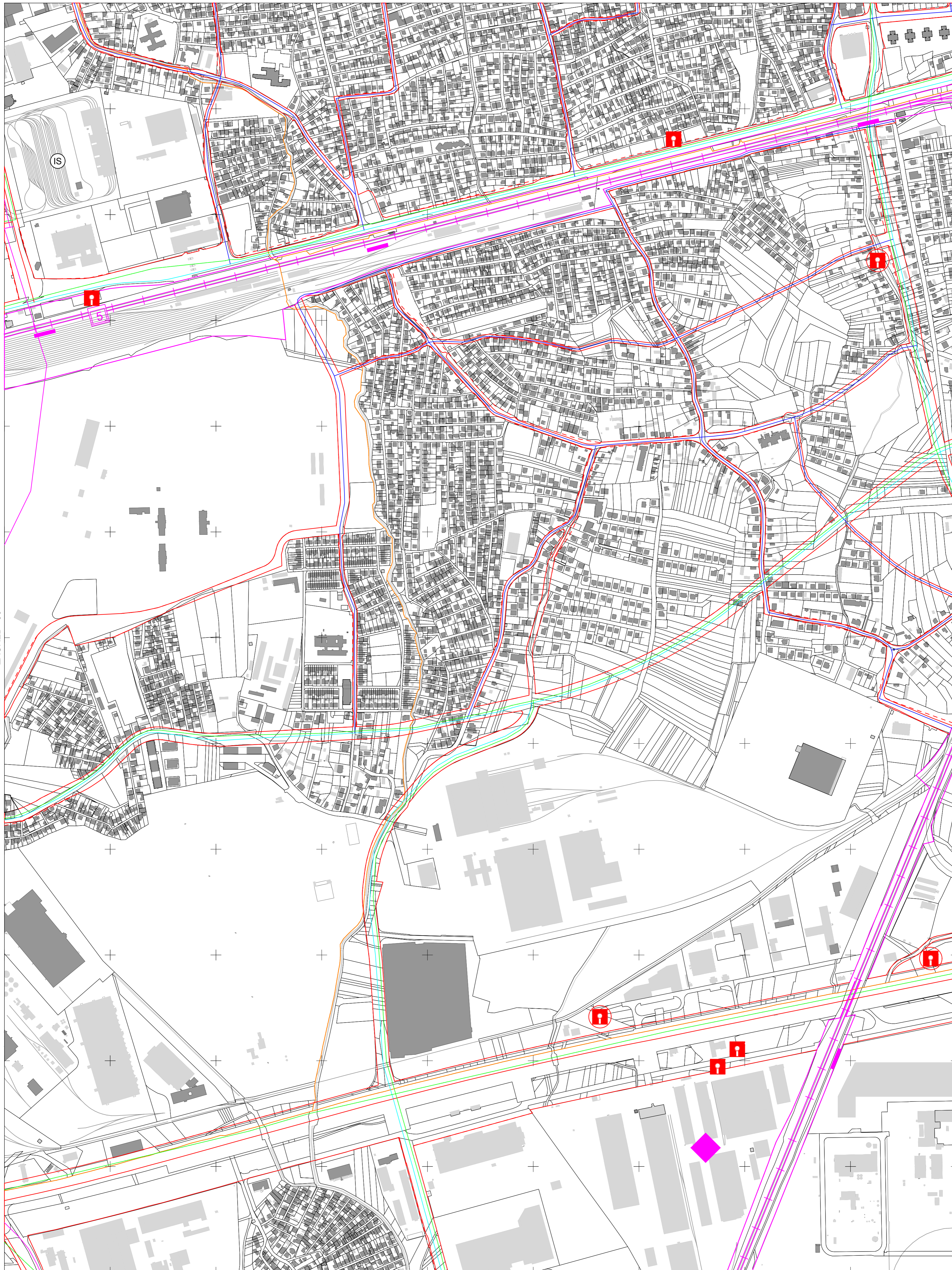
- A - Maksimir
- B - Peščenica
- C - Trnje
- D - Žitnjak

IZMJERA:

- A - tahimetrija, ortogonal
- B - fotogrametrija
- C - komasacija
- D - grafička

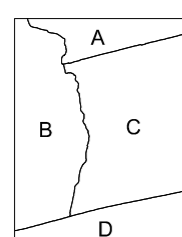


MJERILO 1:5000




ZAGREB - 36


ZAGREB - 38



KATASTARSKE OPĆINE:
A - Dubrava
B - Peščenica
C - Resnik
D - Žitnjak

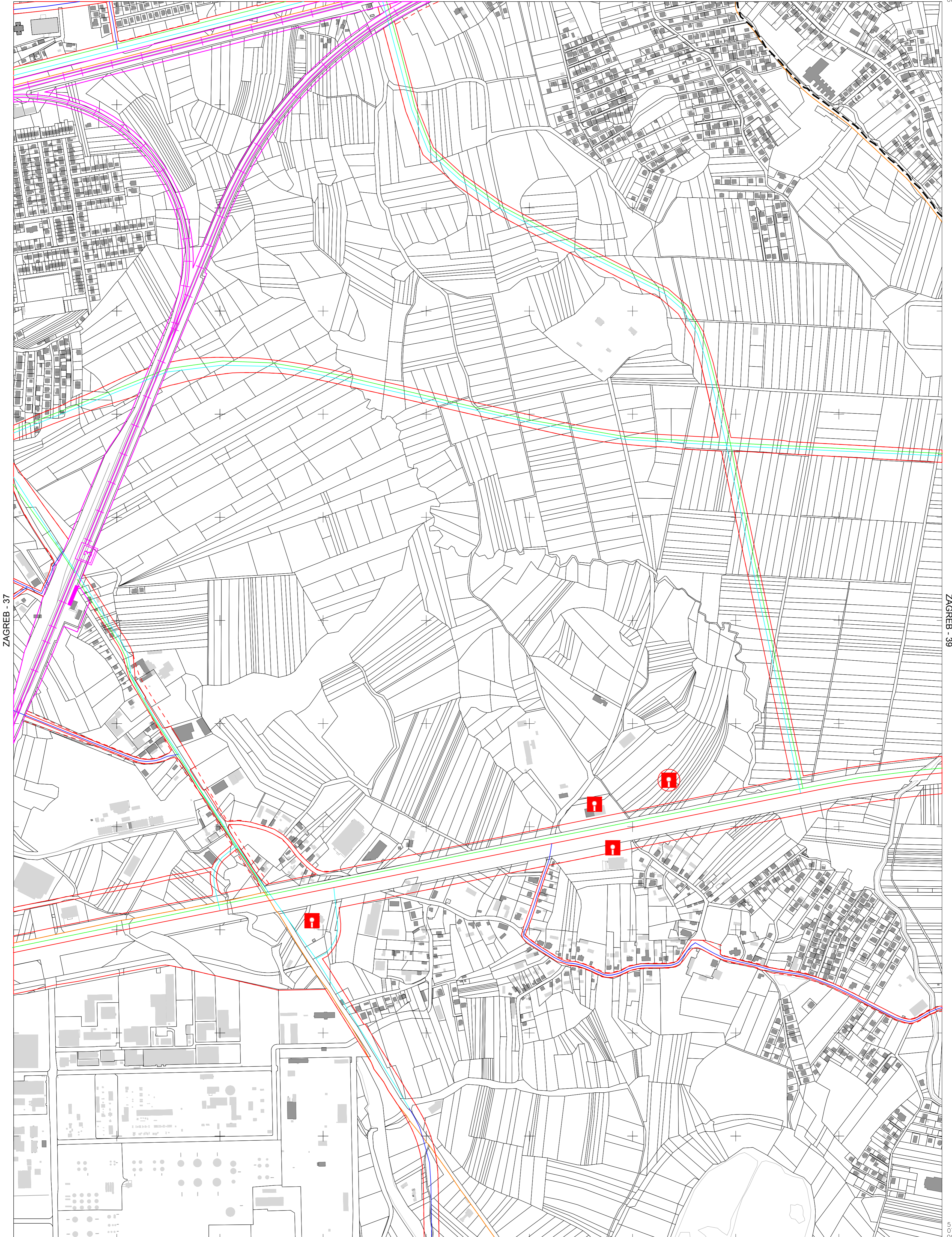


IZMJERA:
A - tahimetrija, ortogonal
B - fotogrametrija
C - komasacija
D - grafička




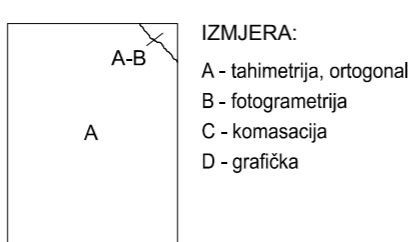
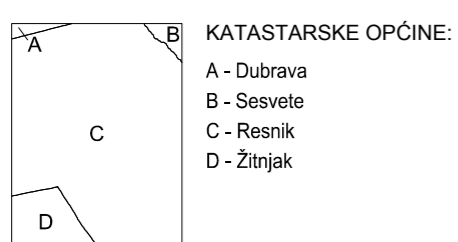
MJERILO 1:5000

Izrada: Gradski ured za katastar i geodetske poslove Grada Zagreba
prosinac 2013.



ZAGREB - 37

ZAGREB - 39



MJERILO 1:5000



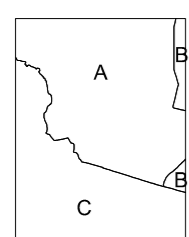
ZAGREB - 38

ZAGREB - 40

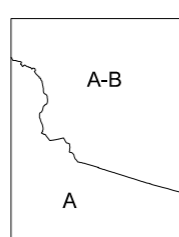
005
585
5

ZAGREB - 49


5
073
000
587
750



KATASTARSKE OPĆINE:
A - Sesvete
B - Sesvetski Kraljevec
C - Resnik

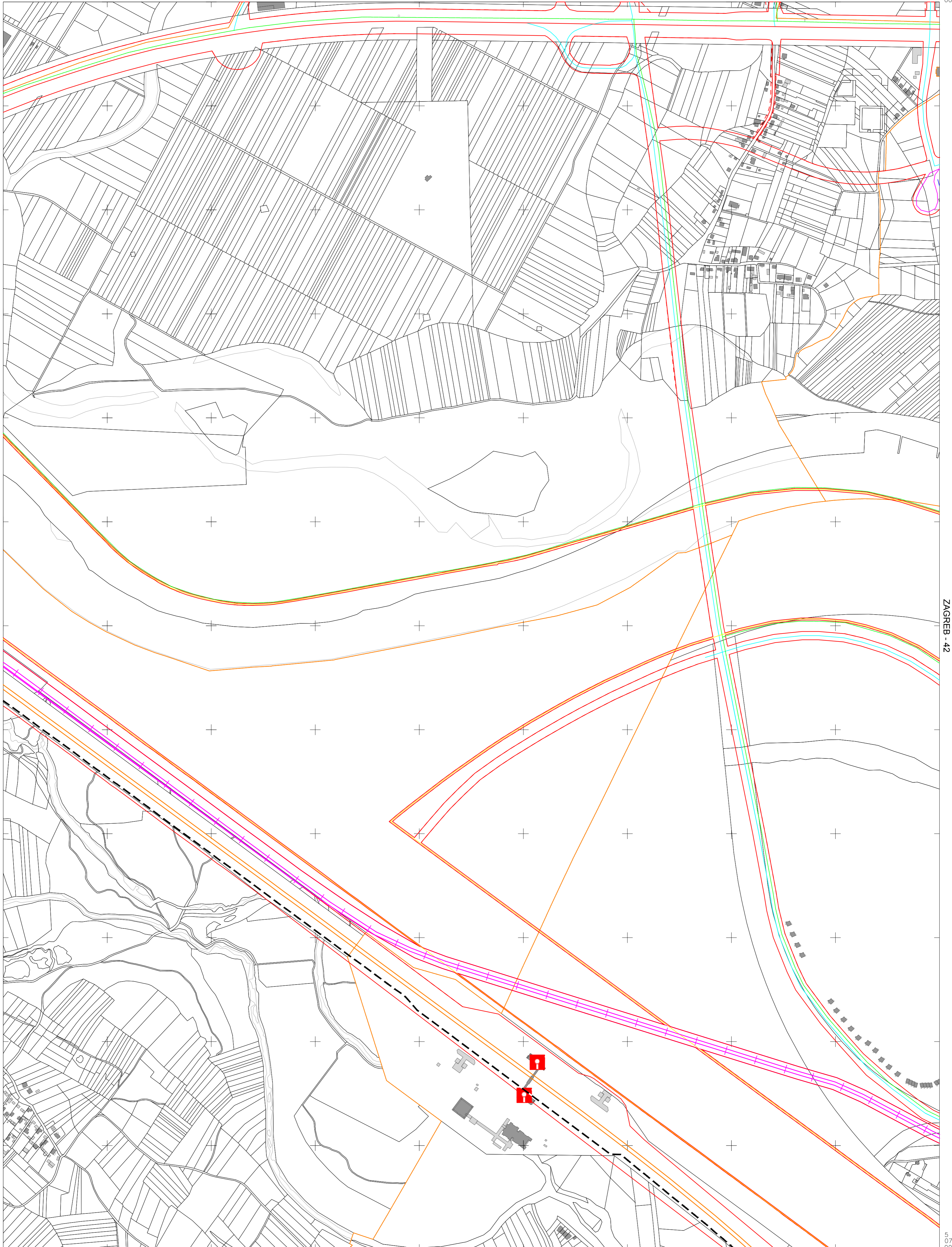


IZMJERA:
A - tahimetrija, ortogonal
B - fotogrametrija
C - komasacija
D - grafička



MJERILO 1:5000

Izradba: Gradski ured za katastar i geodetske poslove Grada Zagreba
prosinac 2013.



SAMOBOR - 50

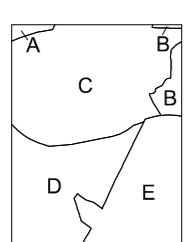
ZAGREB - 42

VELIKA GORICA - 1

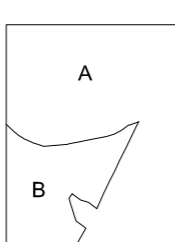
Izradba: Gradski ured za katastar i geodetske poslove Grada Zagreba
prosinac 2013.

5
070
000


5
699
750



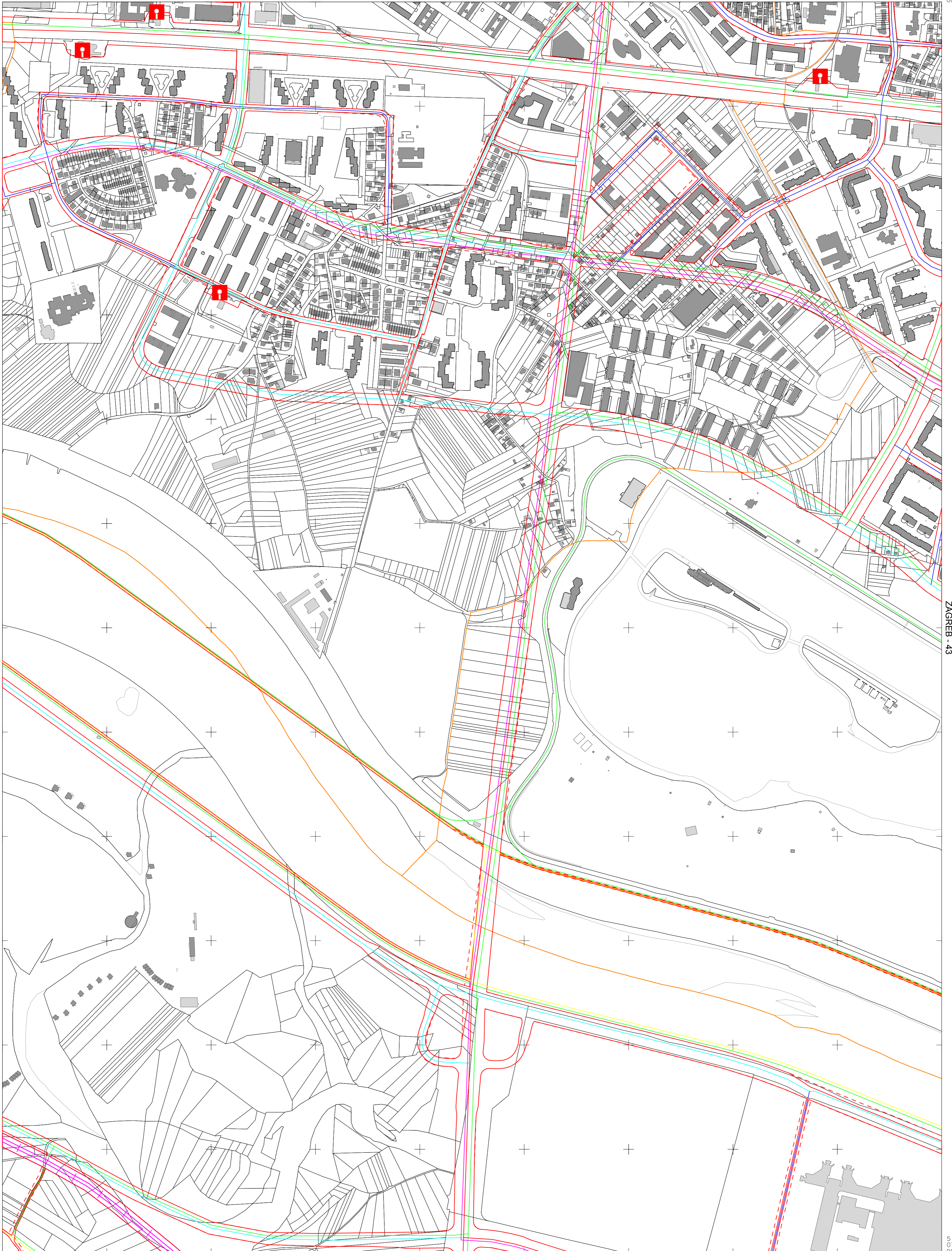
KATASTARSKE OPĆINE:
A - Podsused
B - Vrapče
C - Stenjevec
D - Lučko
E - Blato



IZMJERA:
A - tahimetrija, ortogonal
B - fotogrametrija
C - komasacija
D - grafička



MJERILO 1:5000



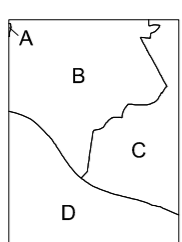
ZAGREB - 41

ZAGREB - 43


VELIKA GORICA - 2

05/2
699
5

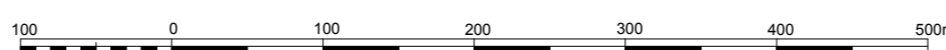
5
070
000
572
000



KATASTARSKE OPĆINE:
A - Stenjevec
B - Vrapče
C - Ruše
D - Blato



IZMJERA:
A - tahimetrija, ortogonal
B - fotogrametrija
C - komasacija
D - grafička



MJERILO 1:5000

Izrada: Gradski ured za katastar i geodetske poslove Grada Zagreba
prosinac 2013.



ZAGREB - 42

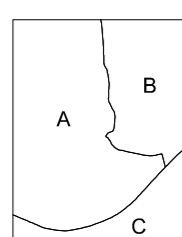
ZAGREB - 44

VELIKA GORICA - 3


Izrada: Gradski ured za katastar i geodetske poslove Grada Zagreba
prosinac 2013.

5
574
000


5
070
000



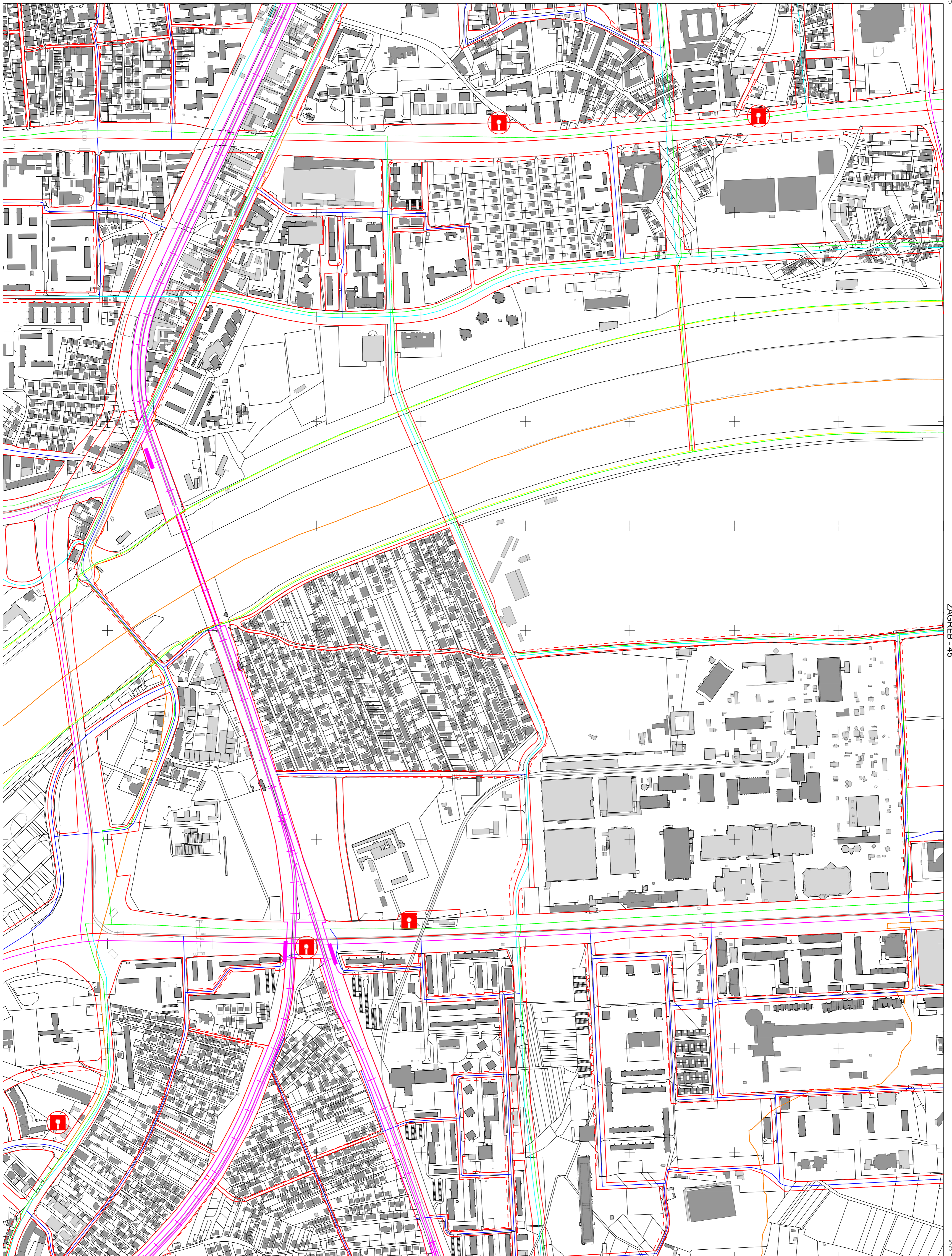
KATASTARSKE OPĆINE:
A - Rudeš
B - Trešnjevka
C - Blato



IZMJERA:
A - tahimetrija, ortogonal
B - fotogrametrija
C - komasacija
D - grafička



MJERILO 1:5000



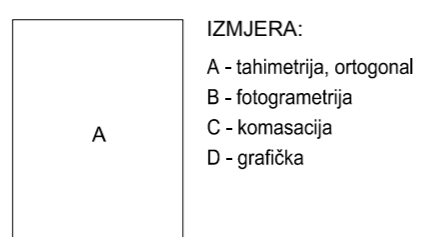
ZAGREB - 43

ZAGREB - 45

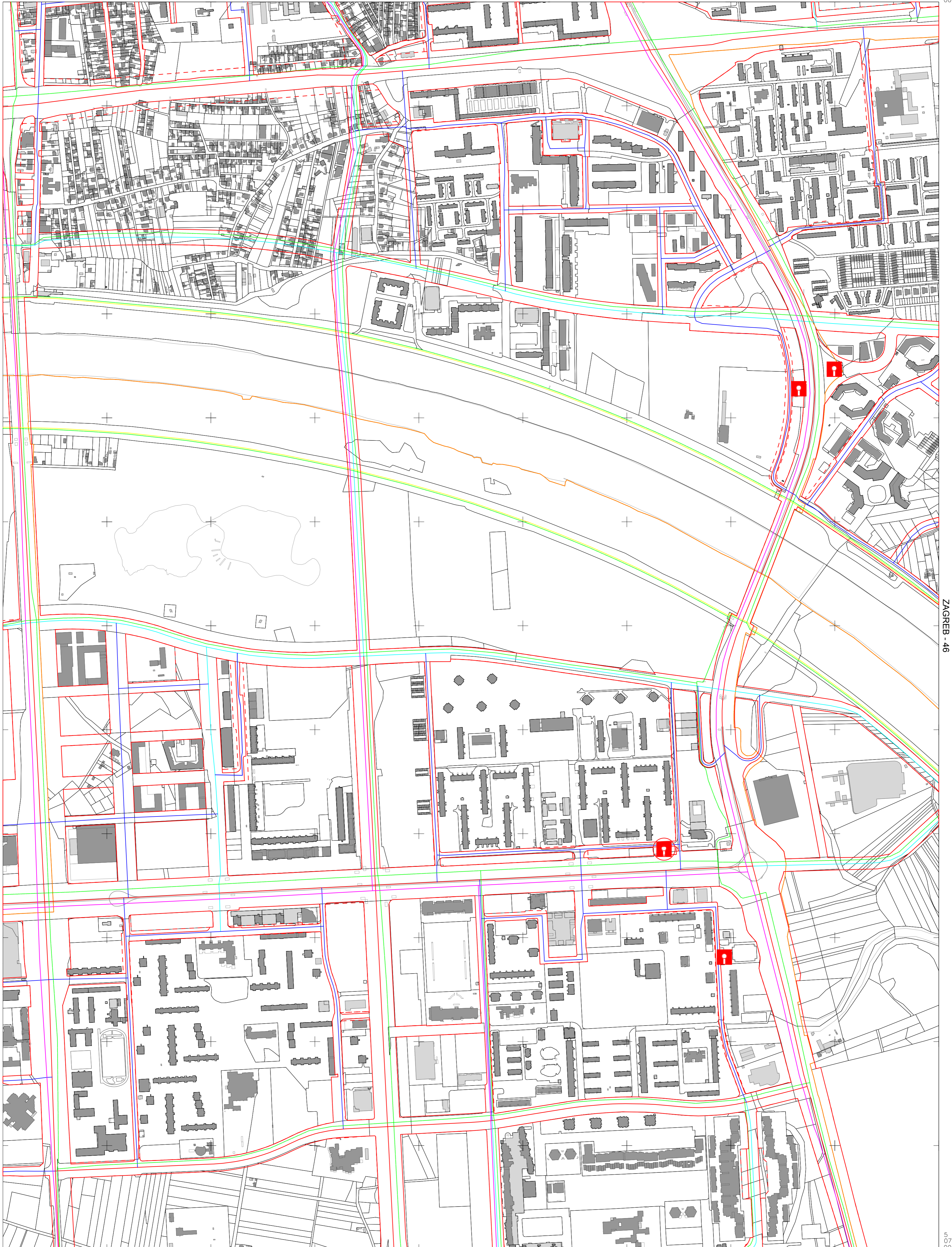
VELIKA GORICA - 4

Izrada: Gradski ured za katastar i geodetske poslove Grada Zagreba
prosinac 2013.

5 070
000
576
500



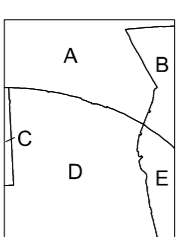
MJERILO 1:5000




VELIKA GORICA - 5

Izradba: Gradski ured za katastar i geodetske poslove Grada Zagreba
 prosinac 2013.


000
 926
 C



KATASTARSKE OPĆINE:
 A - Trnje
 B - Žitnjak
 C - Klara
 D - Zapruški Otok
 E - Jakuševac



IZMJERA:
 A - tahimetrija, ortogonal
 B - fotogrametrija
 C - komasacija
 D - grafička

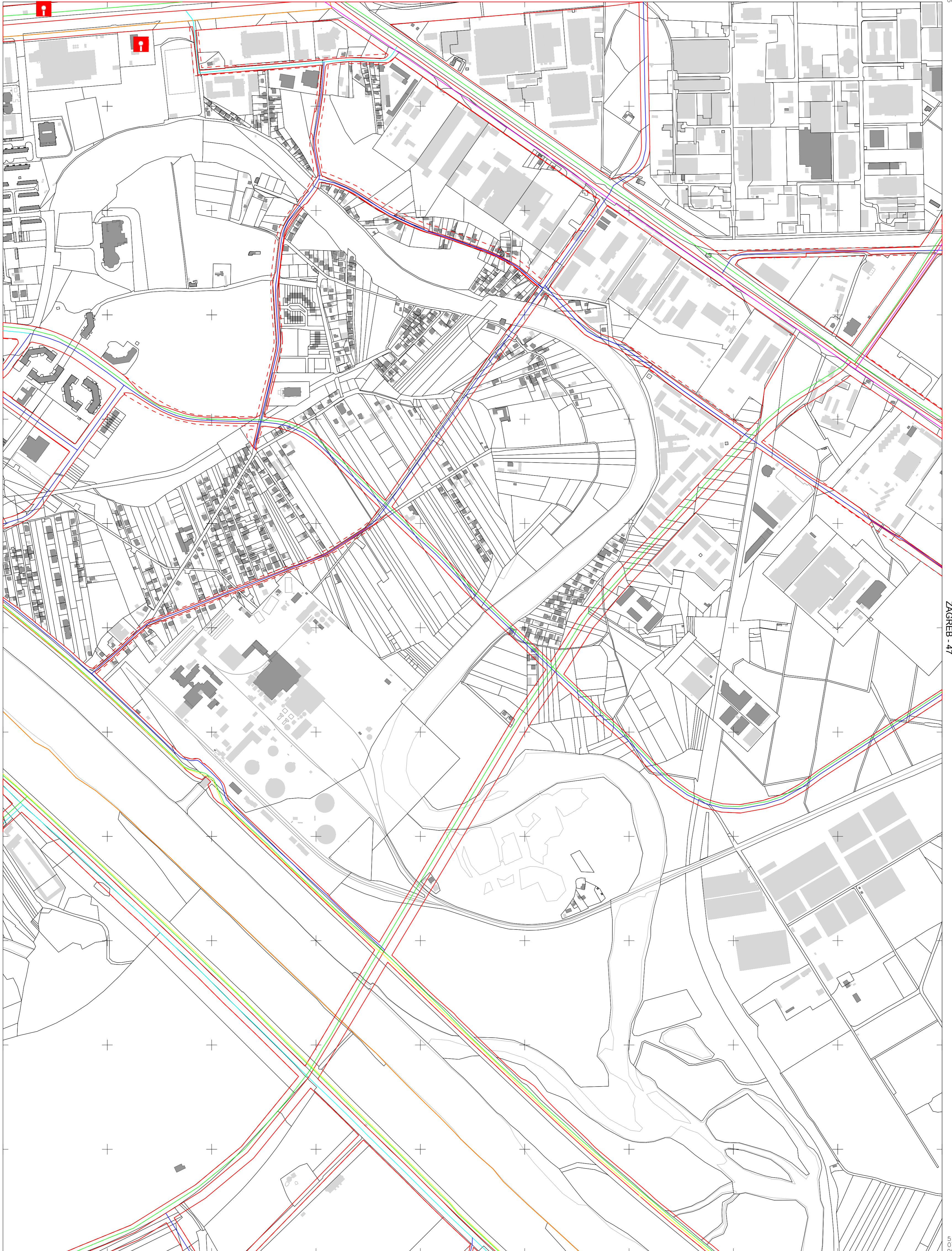


MJERILO 1:5000

5
 070
 000

578
 730

ZAGREB - 36



ZAGREB - 45

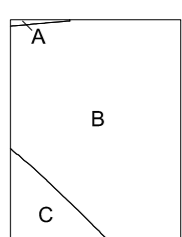
ZAGREB - 47

VELIKA GORICA - 6


Izradba: Gradski ured za katastar i geodetske poslove Grada Zagreba
prosinac 2013.

05/4
8/25
5


5 070 000
5 581 000



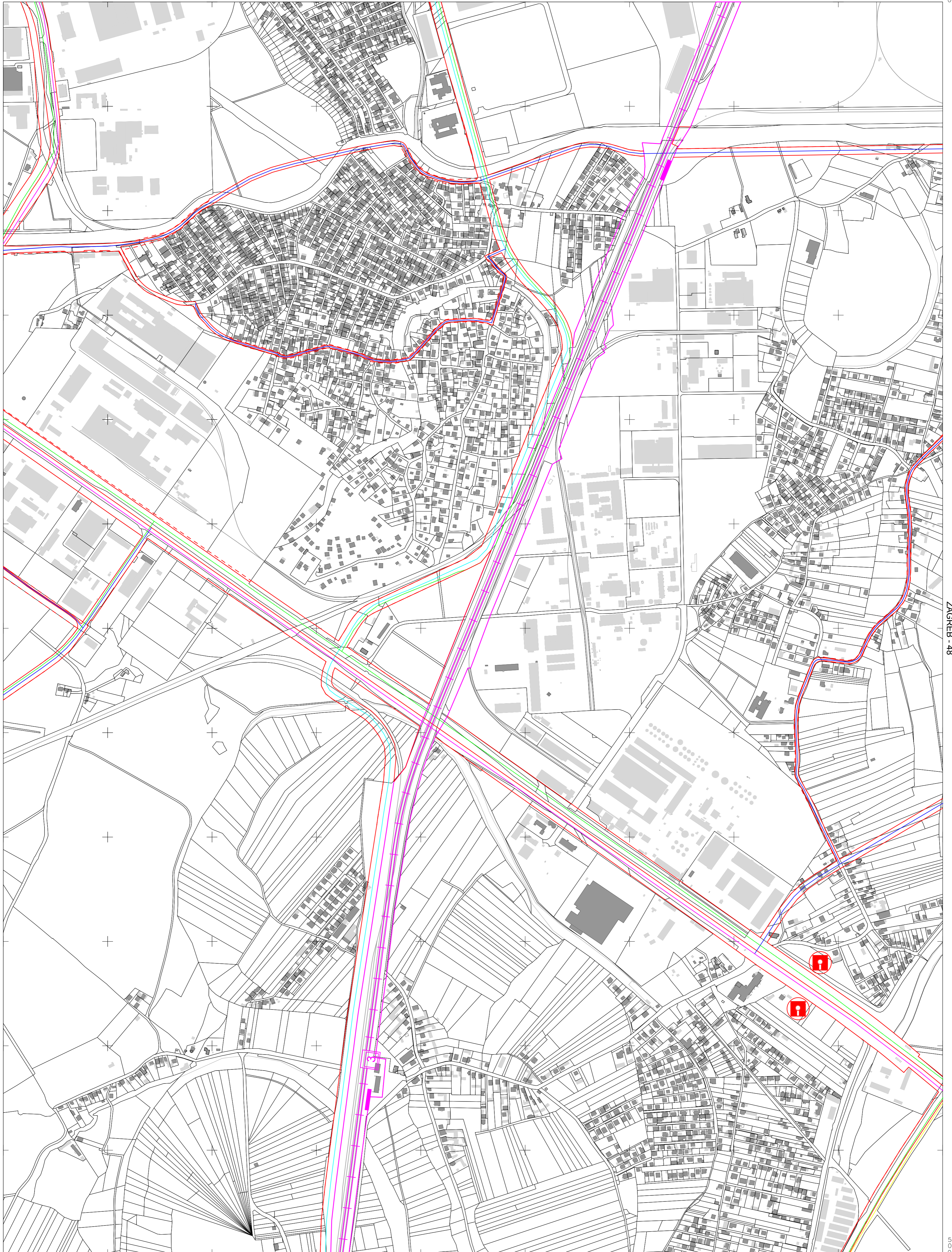
KATASTARSKE OPĆINE:
A - Trnje
B - Zrinjak
C - Jakuševac



IZMJERA:
A - tahimetrija, ortogonal
B - fotogrametrija
C - komasacija
D - graficka



MJERILO 1:5000



ZAGREB - 46


ZAGREB - 48

VELIKA GORICA - 7

000
195
5

KATASTARSKE OPĆINE:
A - Žitnjak

IZMJERA:
A - tahimetrija, ortogonal
B - fotogrametrija
C - komasacija
D - grafička



MJERILO 1:5000

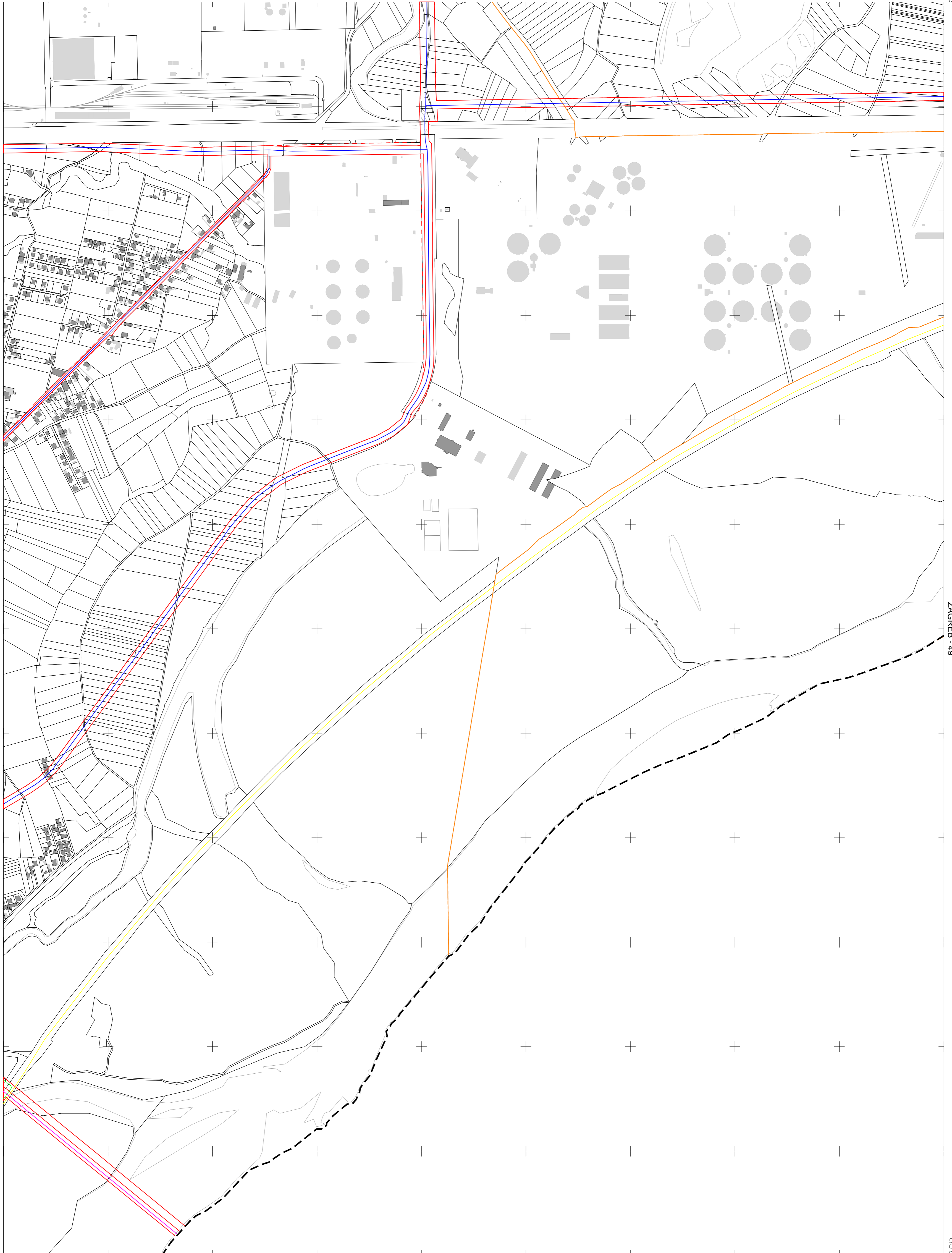
Izrada: Gradski ured za katastar i geodetske poslove Grada Zagreba
prosinac 2013.

5 070
000

5 583
250

ZAGREB - 47

ZAGREB - 38



ZAGREB - 47

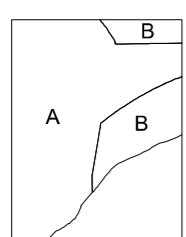
ZAGREB - 49

VELIKA GORICA - 8

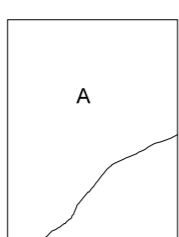
5
583
250

5
070
500

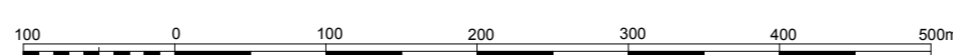
Izradba: Gradski ured za katastar i geodetske poslove Grada Zagreba
prosinac 2013.



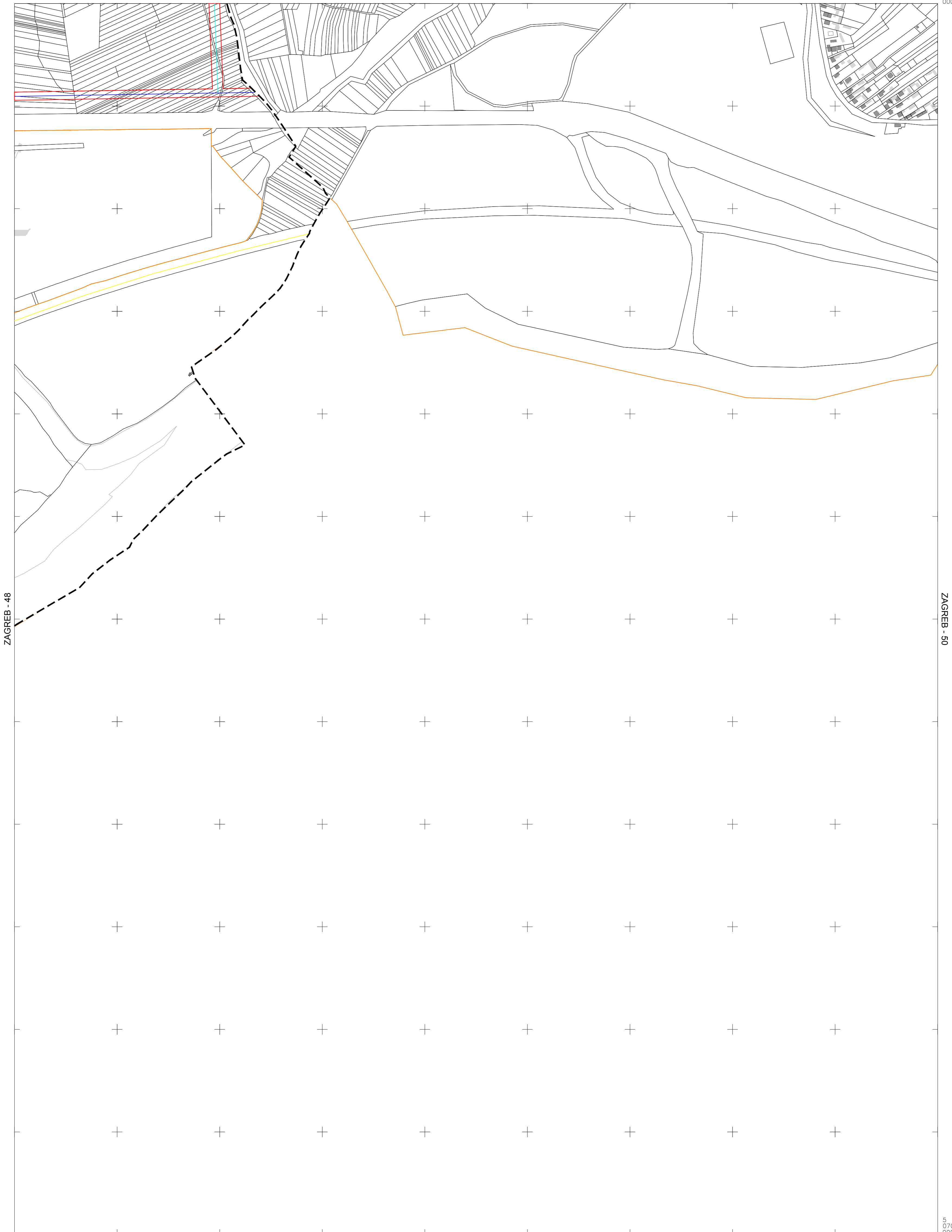
KATASTARSKE OPĆINE:
A - Žitnjak
B - Resnik



IZMJERA:
A - tahimetrija, ortogonal
B - fotogrametrija
C - komasacija
D - grafička



MJERILO 1:5000

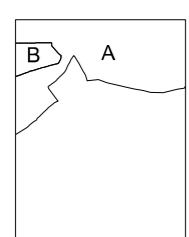


ZAGREB - 48

ZAGREB - 50

005
585
5

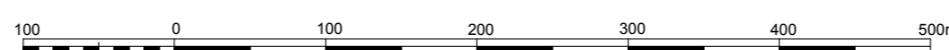
5
070
587
750



KATASTARSKE OPĆINE:
A - Resnik
B - Žitnjak



IZMJERA:
A - tahimetrija, ortogonal
B - fotogrametrija
C - komasacija
D - grafička



MJERILO 1:5000

Izradba: Gradski ured za katastar i geodetske poslove Grada Zagreba
prosinac 2013.